

Tuesday, May 14, 2024

ROLL CALL:

Mayor/Chairman/President:

Andrew C. Lara

Mayor Pro Tempore/Vice Chairman/Vice President:

John R. Garcia

Councilmembers/Directors/Commissioners:

Gustavo V. Camacho

Erik Lutz

Dr. Monica Sanchez

Meeting jointly and regularly with the Pico Rivera Successor Agency to the Pico Rivera Redevelopment Agency (as needed); Pico Rivera *Housing Assistance Agency (as needed); Pico Rivera Water Authority (as needed); and Public Financing Authority (as needed)

Study Session 4:30 p.m.

Regular Meeting 6:00 p.m.

Council Chamber

6615 Passons Boulevard

Next Resolution No. 7334

Next Ordinance No. 1184

Next Agreement No. 24-2338

Successor Agency to PRRA

Next Resolution No. SA-24-29

Next Ordinance No. SA-01

Next Agreement No. S24-006

Housing Assistance Agency

Next Resolution No. HA-108

Next Ordinance No. HA-16

Water Authority

Next Resolution No. 24-37

Next Ordinance No. 24-01

Next Agreement No. 24-78

Public Financing Authority

Next Resolution No. PFA-24-13

STUDY SESSION:

1. Year Two of the Five-Year Capital Improvement Program – For Fiscal Years 2024 Through 2028. (700)

Recommendation:

1. Receive and file the Capital Improvement Program (CIP) for Year Two of the 5-Year CIP for years 2024 through 2028 (FY 2024-28);
2. Appropriate \$250,000 from Senior Center Patio ADA Improvements Project (CIP No. 50071 – Fund 400) to Youth Center Renovation Project Account No. 400.70.7300.54500-50100;
3. Appropriate \$75,000 from Rio Vista Musco Lights Project (CIP No. 50102 – Fund 400) to Youth Center Renovation Project Account No. 400.70.7300.54500-50100;
4. Appropriate \$300,000 from Rivera Park/Smith Park New Roofs Project (CIP No. 50070 – Fund 400) to Pico Park Outdoor Field Restroom Replacement Project Account No. 400.70.7300.54500-50085; and
5. Provide staff direction on the CIP for FY 2024-28.

PLEASE TURN OFF OR SILENCE CELL PHONES WHILE MEETING IS IN SESSION AND PLEASE REFRAIN FROM TEXTING DURING THE MEETING

In compliance with the Americans with Disabilities Act of 1990, the City of Pico Rivera is committed to providing reasonable accommodations for a person with a disability. Please call the City Clerk's office at (562) 801-4389, if special accommodations are necessary and/or if information is needed in an alternative format. Special requests must be made in a reasonable amount of time in order that accommodations can be arranged (within 24 to 48 hours' notice).

*Commissioners receive a \$30.00 stipend per each meeting held and attended.

COMMISSIONERS SCHEDULED TO BE PRESENT:

Esther Celiz, Planning Commission
Bobbie Tanner, Veterans Commission

INVOCATION:

PLEDGE OF ALLEGIANCE:

SPECIAL PRESENTATION(S):

- Proclamation – National Public Works Week May 19-24, 2024
- Proclamation – National Armed Forces Day May 18, 2024
- Proclamation – 30th Anniversary of Zapien’s Salsa Grill and Taqueria

PUBLIC COMMENTS:

IF YOU WOULD LIKE TO COMMENT ON ANY LISTED AGENDA ITEMS OR NON-AGENDA ITEMS, PLEASE FILL OUT A GREEN PUBLIC COMMENT REQUEST FORM AND PROVIDE IT TO THE STAFF MEMBER AT THE BACK TABLE BEFORE THE MEETING STARTS.

When you are called to speak, please come forward and state your name and city of residency for the record. You have three (3) minutes to make your remarks. In accordance with Government Code Section 54954.2, members of the City Council may only: **1)** respond briefly to statements made or questions posed by the public; **2)** ask a question for clarification; **3)** provide a reference to staff or other resources for factual information; **4)** request staff to report to the City Council at a subsequent meeting concerning any matter raised by the public; and **5)** direct staff to place a matter of business on a future agenda. City Council members cannot comment on items that are not listed on a posted agenda.

CONSENT CALENDAR ITEMS:

All items listed on the Consent Calendar may be acted on by a single motion without separate discussion. Any motion relating to a Resolution or Ordinance shall also waive the reading of the titles in full and include its adoption as appropriate. If discussion or separate vote on any item is desired by a Councilmember or staff, that item may be pulled from the Consent Calendar for separate consideration.

CONSENT CALENDAR:

City Council:

1. Minutes:

- City Council regular meeting April 23, 2024
Recommendation: Approve
- Veterans Commission regular meeting July 17, 2023
Recommendation: Receive and file
- Parks and Recreation Commission regular meeting March 14, 2024
Recommendation: Receive and file

2. 16th Warrant Register for the 2023-2024 Fiscal Year.
Check Numbers: 294387-294562

(700)

Special Check Numbers: None
Recommendation: Approve

3. Landscaping and Lighting Assessment District No. 1 – Annual Renewal.

Recommendation: (700)

1. Approve a resolution initiating the fiscal year (FY) 2024-25, Levy of Annual Assessment, and ordering the preparation of the Engineer's Report for the Landscaping and Lighting Assessment District No. 1;
2. Approve a resolution preliminarily approving the Engineer's Report for the FY 2024-25, levy, and collection of assessments within the Landscaping and Lighting Assessment District No. 1 pursuant to the Landscaping and Lighting Act of 1972; and
3. Approve a resolution declaring the City Council's intention to levy and collect the annual assessment within the Landscaping and Lighting Assessment District No. 1 for FY 2024-25, pursuant to the Landscaping and Lighting Act of 1972, Part 2 of Division 15, of the California Streets and Highways Code, and setting June 11, 2024, as the date for the public hearing of objections thereto.

Resolution No. _____ A RESOLUTION OF THE CITY COUNCIL OF THE CITY OF PICO RIVERA, CALIFORNIA, INITIATING PROCEEDINGS FOR ANNUAL LEVY OF ASSESSMENTS FOR PICO RIVERA LANDSCAPE AND LIGHTING ASSESSMENT DISTRICT NO. 1 FOR FISCAL YEAR 2024-2025 AND ORDERING THE PREPARATION OF AN ENGINEER'S REPORT PURSUANT TO PROVISIONS OF CALIFORNIA STREETS AND HIGHWAYS CODE DIVISION 15, PART 2

Resolution No. _____ A RESOLUTION OF THE CITY COUNCIL OF THE CITY OF PICO RIVERA, CALIFORNIA, FOR PRELIMINARY APPROVAL OF THE ENGINEER'S ANNUAL LEVY REPORT REGARDING PICO RIVERA LANDSCAPE AND LIGHTING ASSESSMENT DISTRICT NO. 1; AND THE LEVY AND COLLECTION OF ANNUAL ASSESSMENTS RELATED THERETO FOR FISCAL YEAR 2024-2025

Resolution No. _____ A RESOLUTION OF THE CITY COUNCIL OF THE CITY OF PICO RIVERA, CALIFORNIA, CONFIRMING THE ENGINEER'S REPORT AND DECLARING INTENTION TO LEVY ANNUAL ASSESSMENTS FOR FISCAL YEAR 2024-2025, PICO RIVERA LANDSCAPE AND LIGHTING ASSESSMENT DISTRICT NO. 1

4. Paramount Mines Landscape Maintenance Assessment – Annual Renewal.

Recommendation: (700)

1. Approve a resolution initiating the fiscal year (FY) 2024-25 Levy of Annual Assessment and ordering the preparation of the Engineer's Report for the Paramount Mines Landscape Maintenance Assessment District;
2. Approve a resolution preliminarily approving the Engineer's Report for the FY 2024-25, levy, and collection of assessments within the Paramount Mines Landscape Maintenance Assessment District pursuant to the Landscaping and Lighting Act of 1972; and

3. Approve a resolution declaring the City Council's intention to levy and collect the annual assessment within the Paramount Mines Landscape Maintenance Assessment District for FY 2024-25, pursuant to the Landscaping and Lighting Act of 1972, Part 2 of Division 15, of the California Streets and Highways Code, and setting June 11, 2024, as the date for the public hearing of objections thereto.

Resolution No. _____ A RESOLUTION OF THE CITY COUNCIL OF THE CITY OF PICO RIVERA, CALIFORNIA, INITIATING THE FISCAL YEAR 2024-2025 LEVY OF ANNUAL ASSESSMENT AND ORDERING THE PREPARATION OF THE ENGINEER'S REPORT FOR THE PARAMOUNT/MINES LANDSCAPE MAINTENANCE ASSESSMENT DISTRICT

Resolution No. _____ A RESOLUTION OF THE CITY COUNCIL OF THE CITY OF PICO RIVERA, CALIFORNIA, FOR PRELIMINARY APPROVAL OF THE ENGINEER'S ANNUAL LEVY REPORT REGARDING THE PARAMOUNT/MINES LANDSCAPE MAINTENANCE DISTRICT; AND THE LEVY AND COLLECTION OF ANNUAL ASSESSMENTS RELATED THERETO FOR FISCAL YEAR 2024-2025

Resolution No. _____ A RESOLUTION OF THE CITY COUNCIL OF THE CITY OF PICO RIVERA, CALIFORNIA, DECLARING ITS INTENTION TO LEVY AND COLLECT THE ANNUAL ASSESSMENT WITHIN THE PARAMOUNT/MINES LANDSCAPE MAINTENANCE ASSESSMENT DISTRICT FOR FISCAL YEAR 2024-2025 PURSUANT TO THE LANDSCAPING AND LIGHTING ACT OF 1972, PART 2 OF DIVISION 15, OF THE CALIFORNIA STREETS AND HIGHWAYS CODE, AND SETTING THE TIME AND PLACE OF THE HEARING ON OBJECTIONS THERETO

5. School Crossing Safety Enhancements, HSIPL-5351 (044), CIP No. 50112 – Award Professional Services Agreement for Design Services. (500)

Recommendation:

1. Award a Professional Services Agreement to TJKM Transportation Consultants to provide design services for the School Crossing Safety Enhancements, HSIPL-5351 (044), CIP NO. 50112 for an amount not-to-exceed \$82,645 and authorize the City manager to execute the agreement in a form approved by the City Attorney;
2. Authorize the City Manager or his designee to process change orders, as needed, in an amount not-to-exceed a \$8,300 contingency (approximately 10% of the total contract amount); and
3. Amend the fiscal year 2023-24 Adopted Budget by appropriating \$50,000 from the Transportation Development Act Funds (Fund 210) fund balance to Account No. 210.70.7300-54500-50112.

Agreement No. _____

6. Granting an Electrical Easement to Southern California Edison for Electric Vehicle Charging Stations at City Hall – CIP No. 50010. (1200)

Recommendation:

1. Granting of an electrical Easement to Southern California Edison for Electric Vehicle Charging Stations at City Hall – CIP No. 50010; and
2. Authorize the City Manager to execute grant of easement.

7. Vehicle Replacement – Purchase of One 2023 Ford F550, 14-Foot Stakebed Truck for Public Works. (700)

Recommendation:

1. Ratify the purchase of one (1) 2023 Ford F550 14-foot (ft) Stakebed Truck, in the amount of \$76,392 from BP Ford of Long Beach; and
2. Authorize the City Manager to execute all documents related to the purchase of the recommended vehicle.

8. Purchase of One Vactor Paradigm Vacuum Excavator for Public Works. (700)

Recommendation:

1. Authorize the purchase of one (1) Vactor Paradigm Vacuum Excavator in the amount of \$385,875 from Haaker Equipment company by way of Sourcewell Contract No. 101221-VTR for sewer vacuums, hydro-excavation, and municipal pumping equipment; and
2. Authorize the City Manager to execute all documents related to the purchase of the recommended equipment.

9. Fiscal Year 2023-24 Third Quarter Budget Report as of March 31, 2024. (700)

Recommendation:

1. Receive and file the Third Quarter Budget Report ending March 31, 2024, which represents the balances and activity for the first and second quarters (July 2023 through March 2024) of the fiscal year (FY) 2023-24;
2. Approve a Budget Adjustment amending the FY 2023-24 Adopted Budget for Other Funds; and
3. Approve the Position (Personnel) Adjustments amending the FY 2023-24 Adopted Authorized Positions Full-Time Equivalent.

Water Authority:

10. Minutes:

- Water Authority regular meeting April 9, 2024

Recommendation: Receive and file

11. Pressure Relief Sustaining Valve Station on Dunlap Crossing Road, CIP No. 21361 – Award of Contract. (500)

Recommendation:

1. Award a construction contract for an amount not-to-exceed \$268,063 to American Pipeline Services and authorize the Executive Director to execute the contract in a form approved by the General Counsel;

2. Authorize the Executive Director or designee to process change orders, as needed, in an amount not-to-exceed \$26,806 (approximately 10% of the total contract amount) for construction contingency; and
3. Approve the Notice of Exemption (NOE) for the subject project and authorize the City Clerk to file the NOE with the County Recorder, in accordance with the California Environmental Quality Act.

Agreement No. _____

CONSENT CALENDAR ITEMS PULLED FOR FURTHER DISCUSSION

REGULAR AGENDA: None

CITY MANAGER/STAFF REPORTS

GOOD OF THE ORDER (INTERGOVERNMENTAL AGENCY MEETINGS, AB 1234 REPORTS, NEW BUSINESS, OLD BUSINESS)

CLOSED SESSION:

a. CONFERENCE WITH LEGAL COUNSEL – EXISTING LITIGATION

Pursuant to Government Code Section 54956.9(d)(1)
City of Pico Rivera vs. Pico Water District
Los Angeles County Superior Court Case No. 23NWCP00165

b. CONFERENCE WITH LEGAL COUNSEL – EXISTING LITIGATION

Pursuant to Government Code Section 54956.9(d)(1)
Pico Water District vs. City of Pico Rivera
Los Angeles County Superior Court Case No. 22NWCV00967

ADJOURNMENT:

AFFIDAVIT OF POSTING

I, Cynthia Ayala, City Clerk, for the City of Pico Rivera, DO HEREBY CERTIFY, under penalty of perjury under the laws of the State of California, that the foregoing notice was posted at the Pico Rivera City Hall bulletin board, Pico Rivera website www.pico-rivera.org, Pico Rivera Post Office and Parks: Smith, Pico and Rivera which are available for the public to view on this 9th, day of May 2024.

Dated this 9th, day of May 2024.

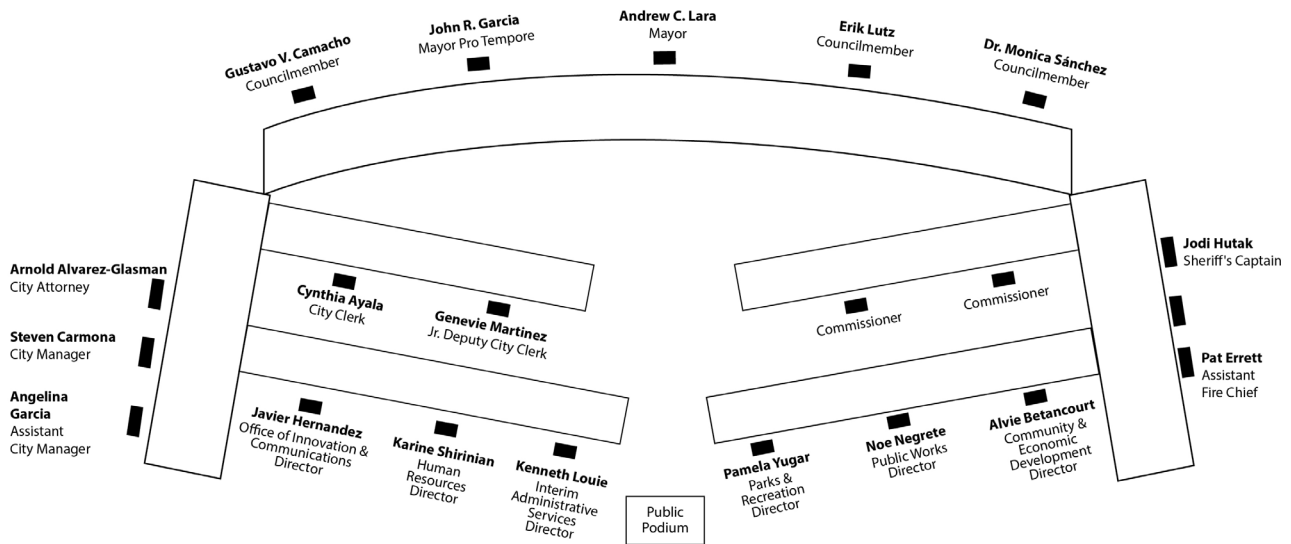


Cynthia Ayala, CMC
City Clerk

SB343 NOTICE

In compliance with and pursuant to the provisions of SB343 any public writing distributed by the City Clerk to at least a majority of the City Council Members regarding any item on this regular meeting agenda will be available on the City's website.

Council Meeting Seating Chart



STATEMENT REGARDING DECORUM AT CITY COUNCIL MEETINGS

If you wish to speak at the time set aside for public comments, the City Council has established the following standards and Rules of Decorum as allowed by State law.

- Public comment is limited to those portions of the meeting referred to as Public Comments. These portions are intended for members of the public to address the City Council, Successor Agency, Housing Assistance Agency or Water Authority on matters related to agendas or any other items under the subject matter jurisdiction of the City Council or Agencies. Please fill out the desired color-coded card prior to the start of the meeting at 6:00 p.m. Once the meeting has begun, no further cards will be accepted.
- A **yellow** Public Hearing Comment Request card must be completed to speak during a Public Hearing.
- A **green** Public Comment Request – Card is for those wishing to address the Council/Agency on agenda items or any other items under the subject jurisdiction of the City Council/Agency.
- Citizens may address the Council, Successor Agency or Housing Assistance Agency once for a **maximum of three minutes**. After each speaker returns to his/her seat, the Mayor shall determine the time and manner of response, but typically if answers are available, they will be given after all speakers have had an opportunity to address the City Council.
- Members of the audience are asked to refrain from clapping or otherwise speaking from their seats. Those not meeting the standards for decorum may be escorted from the meeting.

RULES OF DECORUM CAN BE FOUND IN THE PICO RIVERA MUNICIPAL CODE SECTION 2.08.050 AS ESTABLISHED BY ORDINANCE 783 ADOPTED ON AUGUST 20, 1990 AND AMENDED BY ORDINANCES 822 (SEPTEMBER 21, 1992) AND 1020 (MARCH 21, 2006).



To: Mayor and City Council
From: City Manager
Meeting Date: May 14, 2024
Subject: YEAR TWO OF THE FIVE-YEAR CAPITAL IMPROVEMENT PROGRAM – FOR FISCAL YEARS 2024 THROUGH 2028

Recommendation:

1. Receive and file the Capital Improvement Program (CIP) study session for Year Two of the 5-Year CIP for fiscal years 2024 through 2028 (FY 2024-28);
2. Appropriate \$250,000 from Senior Center Patio ADA Improvements Project (CIP No. 50071 - Fund 400) to Youth Center Renovation Project Account No. 400.70.7300.54500-50100;
3. Appropriate \$75,000 from Rio Vista Musco Lights Project (CIP No. 50102 - Fund 400) to Youth Center Renovation Project Account No. 400.70.7300.54500-50100;
4. Appropriate \$300,000 from Rivera Park/Smith Park New Roofs Project (CIP No. 50070 - Fund 400) to Pico Park Outdoor Field Restroom Replacement Project Account No. 400.70.7300.54500-50085; and
5. Provide staff direction on the CIP for FY 2024-28.

Fiscal Impact:

The CIP was prepared based on actual and estimated revenues from various funding sources to maintain essential and key projects funded to the maximum extent possible. Various funding sources including city, county, state, and federal grants, along with various tax and ratepayer revenues, many of which are restricted, are used to fund the City of Pico Rivera (City's) Capital Projects.

Background:

The CIP is a long-range fiscal forecast, which identifies major public improvements to the City's infrastructure and is important for planning, building, managing, and maintaining the City's existing infrastructure. It is widely understood that quality infrastructure directly relates to positive economic development and improved quality of life for residents. The

City CIP includes improvements for streets, bridges, roadways, parks and open spaces, stormwater quality, water (production treatment and delivery), sanitary sewer, City buildings and facilities, Americans with Disabilities Act (ADA) improvements, and other large-scale capital projects.

This proposed CIP was developed based on input from various departments, community needs identified over the past year, and consideration of City Council priorities. It also incorporated recommendations set forth in the following master plans completed over the last several years; water, wastewater, storm drain, ADA, Pavement Management Program (PMP), urban water, reclaimed water, median landscaping, fiber optic, facilities, and security.

Discussion:

Following discussions with departments, the City Manager recommends several projects for FY 2024-28. This Study Session is intended to provide the City Council and the community with an overview of the proposed capital projects.

The total Year Two of the 5-Year CIP budget for FY 2024-28, is \$246 million. Of this amount, \$120 million represents funds carried over from FY 2023-24.

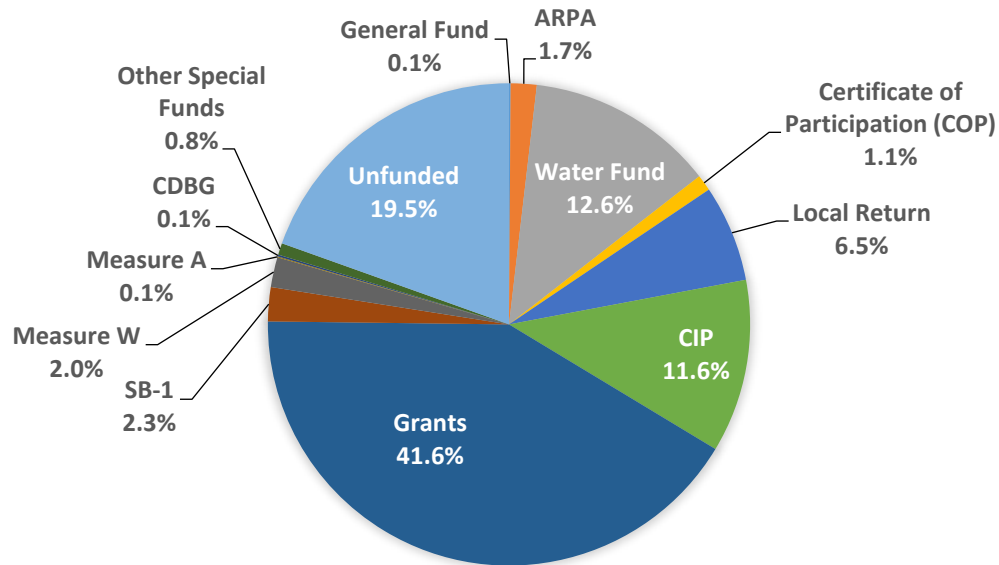
Table 1 - Five (5) Year CIP Project Summary

Project Type	Total
Streets	\$ 67,948,605
Bridges	\$ 66,619,495
Water	\$ 31,433,683
Parks	\$ 48,660,866
Facilities	\$ 18,739,048
Traffic Signal	\$ 5,978,497
Storm Water	\$ 4,202,882
Wastewater	\$ 2,071,991
Total	\$ 245,655,068

The City's CIP is funded utilizing a variety of restricted and special funding, as well as appropriations from the General Fund. Some of the special revenue funds used for CIP's are Proposition C, Measure R, Measure M, Community Development Block Grant (CDBG), the American Rescue Plan Act (ARPA) Fund, Water Fund, and various Federal, State, and regional grants.

The following pie chart details the various CIP funding sources.

Chart 1 – CIP Funding Sources



In FY 2018-19, the City successfully issued municipal bonds to finance \$15 million in pavement improvement projects for City roadways. These 2018 Certificates of Participation (COPs) were issued pledging future Measure M local return funding, as approved by the Los Angeles Metropolitan Transportation Authority (Metro). The City receives funding from Metro that can only be utilized to improve roadways in the City and thus, can be used to pay down this debt.

In August 2021, the City Council received the Pavement Management System (PMS) report and approved the option to improve the streets to an overall PCI level of 67, which required \$12 million per year in funding. Annually, the City utilizes approximately \$3-\$4 million of other local return funds from Metro and the State of California (Measure R and SB-1) for the street pavement projects. However, we still have unfunded needs of about \$36 million currently through the remaining four (4) years of the 5-Year CIP, as depicted in Table 3 (page 5). Additional funding requirements for the program have been and will be brought for City Council consideration in the future. The City has started to conduct a new pavement management assessment. The assessment is required to be updated every three (3) years to secure our Gas Tax Funding.

Furthermore, Metro local return (Proposition C and Measure R) funding is used to fund annual sidewalk, striping, signing, and signal improvement upgrades. The City also continues to work on regional bike and pedestrian paths using State and Federal grants.

Table 2 – Five (5) Year CIP Funding Sources

Source	Amount
General Fund	\$ 265,110
ARPA	\$ 4,272,455
Water Fund	\$ 31,007,727
Certificates of Participation	\$ 2,672,006
Local Return	\$ 15,912,022
CIP	\$ 28,524,201
Grants	\$ 102,073,926
SB1	\$ 5,605,002
Measure W	\$ 4,944,373
Measure A	\$ 150,000
CDBG	\$ 300,000
Other Special Funds	\$ 1,925,407
Unfunded	\$ 48,002,841
Total	\$ 245,655,068

Unfunded Projects

The City has identified \$48 million in unfunded projects, including Streets, Parks, Facilities, and Wastewater, in its updated CIP.

[This space intentionally left blank]

Table 3 – Unfunded Projects by Category and Fiscal Year

Category	FY 24-25	FY 25-26	FY 26-27	FY 27-28	Total
ADA Improvements	\$1,900,000	\$800,000	\$800,000	\$800,000	\$4,300,000
Facilities Projects	\$1,770,000				\$1,770,000
Parks Projects	\$1,975,000	\$2,700,000	\$500,000		\$5,175,000
Street Resurfacing	\$6,300,000	\$10,100,000	\$9,900,000	\$9,800,000	\$36,100,000
Sewer Main Improvements	\$210,841	\$447,000			\$657,841
Total	\$12,155,841	\$14,047,000	\$11,200,000	\$10,600,000	\$48,002,841

Facility Improvements

The City has a number of facilities, many of which are over 50 years old that require preventative maintenance or, in some cases, considerable renovations. Facility projects scheduled to be in construction in FY 2024-25 are the Council Chambers Improvements, City Hall Electric Vehicle Charging Stations, and the Pico Park Prefabricated Restrooms. The Youth Center Renovations Project is currently in construction and will be completed at the beginning of the fiscal year.

Pavement Rehabilitation and Resurfacing Program

The City's current average Pavement Condition Index (PCI) for its roadway network is 55. To improve the City's overall PCI to a healthy score of 67, the City would have to dedicate an estimated \$12.0 million annually to this project, net of what is already funded by local return funds (Measure R, Measure M, Prop C, and SB-1). As is shown in the Unfunded Projects Table above, the City will have a shortfall of about \$36.1 million in FY 2024-28 for these repairs. The unfunded amount for FY 2024-25 is \$6.3 million.

For FY 2024-25 two (2) resurfacing projects are programmed to be completed to address both arterial and residential streets. The combined total project costs are approximately \$9.7 million. Three (3) projects in construction from the previous fiscal year will be completed in FY 2024-25. The three (3) projects are Regional Bikeway Phase I – Mines Avenue Improvements, Major Corridors Median Beautification Project, and Rosemead Boulevard Median Beautification Project.

Park Improvements

The Parks and Recreation Department has prioritized park improvement projects that aim to promote safety, encourage active community recreation, and address issues related to homelessness. To enhance residents' outdoor activities and entertainment opportunities in the parks, staff have included projects that align with the community's needs in the CIP budget, and the City estimates some of them can be scheduled to start FY 2024-25.

For FY 2024-25 the following projects will kick-off construction: Smith Park Aquatic Center, Rio Hondo Park Improvements, and the Alebrije Dog Park Improvements.

Americans with Disability Act (ADA) Improvements

In April 2022, the City adopted an ADA self-evaluation and transition plan, a tool and guideline for the City to formulate policy and set budgets over time to address programmatic and physical barriers for those with disabilities. The plan does not prioritize or require the City to make any particular improvement within any specific time. The ADA requires that cities include enhancements in their annual budgets based on their capacity and priorities. Staff have already been incorporating ADA improvements in every applicable project and will continue to do so. The City has identified \$59.7 million of facility and public right-of-way improvements needed to comply with the ADA regulations.

Stormwater Improvements

In late 2020, an independent party completed a comprehensive Stormwater Masterplan to help identify capital needs in the City's stormwater system. This study identified needed improvements totaling \$31.7 million over the next 15 years. For FY 2024-25 storm drain repairs will be completed at the intersection of Mines Avenue and Paramount Boulevard. In addition, to satisfy stormwater compliance requirements, street improvements will include the installation of catch basin inserts.

Wastewater Improvements

In late 2020, an independent party conducted and completed a full Wastewater master plan to help identify capital needs in the City's Wastewater System. This study identified needed improvements totaling \$7.5 million over the next 15 years.

Appropriations for Teen Center (Youth Center) Renovation Project and Pico Park Outdoor Field Restroom Replacement Project

During the construction of the Youth Center Project, additional building damage and unforeseen site conditions have been discovered, requiring additional funding to ensure completion. Staff has determined the Senior Center Patio ADA Improvement Project as a low priority and is now deemed unnecessary based on the operations and programming of the Senior Center. Staff recommends removing this project from the CIP and appropriating the \$250,000 to the Youth Center Project. Furthermore, the Rio Vista Musco Light Project can proceed with a total cost of \$25,000, leaving a remaining balance of \$75,000 from its original \$100,000 allocation. Staff recommends appropriating \$75,000 from the Rio Vista Musco Light Project to the Youth Center Project. Staff will continue to

pursue additional Community Development Block Grant (CDBG) funding for the Youth Center. Should CDBG funding become available, staff will use the more restricted funding (CDBG) prior to using General Fund.

Staff have received bids for the Pico Park Outdoor Field Restroom Replacement Project and additional funding will be needed to complete the construction for this project. The Rivera Park / Smith Park New Roofs Project has a budget of \$600,000, including \$300,00 for each location. The roof at Smith Park will be addressed as part of the Smith Park Aquatic Center Renovation Project. Therefore, staff recommends appropriating \$300,000 to the Pico Park Outdoor Field Restroom Replacement Project.

Conclusion:

The unfunded requests must be addressed and incorporated into the current and future budgets to ensure that the City meets its critical needs and plans effectively for the future. Staff recommends that the City Council review the Proposed CIP for FY 2024-28 and provide direction on the FY 2024-28 CIP. Lastly, staff recommends amending the FY 2023-24 Adopted Budget by appropriating \$325,000 from Senior Center Patio ADA Improvement and Rio Vista Musco Light Projects (Fund 400) to the Youth Center Renovation Project, Account No. 400.70.7300-54500.CIP50100 and \$300,000 from the Rivera Park / Smith Park New Roofs Project to Pico Park Outdoor Field Restroom Replacement Project, Account No. 400.70.7300-54500.CIP50085 to complete the projects.



Steve Carmona

SC:KL:NN:JM:ep

- Enclosures: 1) Year Two of the Five-Year Capital Improvement Program (FY 2024-28)
by Year/Project Type
2) Year Two of the Five-Year Capital Improvement Program (FY 2024-28)
by Year/Project Type/Funding Source

Project by FY, including both funded and unfunded projects

Projects	Estimated Carryover	Sum of FY 2024-2025	Sum of FY 2025-2026	Sum of FY 2026-2027	Sum of FY 2027-2028	Sum of Year Two of 5-Year CIP Total Budget
1STREETS	18,796,600	9,282,005	13,690,000	13,090,000	13,090,000	67,948,605
Annual Sidewalk Improvements Project	200,000	270,000	270,000	270,000	270,000	1,280,000
Annual Signing and Striping Project		120,000	120,000	120,000	120,000	480,000
Durfee Ave Underpass Project	155,086					155,086
Major Arterials Signing and Striping Project	165,000					165,000
Major Corridors Median Beautification Project	3,397,217	400,000	400,000			4,197,217
Overlay Improvements on Whittier Boulevard	284,743					284,743
Residential Resurfacing Program - Overlay and Reconstruction	3,706,123	1,754,005				5,460,128
Restoration of Entrance Monuments	77,647					77,647
Road Resurfacing Program - Overlay and Reconstruction	8,000,000	5,838,000	12,000,000	12,000,000	12,000,000	49,838,000
Rosemead Blvd Median Beautification Project	2,406,310	200,000	200,000			2,806,310
Rosemead/Beverly Rd Intersection Improvements - Hot Spots - Grant, not Measure R Local Return	350,690					350,690
Telegraph Road over Rio Hondo Channel Bridge Project	7,522	200,000	200,000	200,000	200,000	807,522
Underpasses Improvements (Passons, Paramount & Rosemead) BOD Report	46,263	500,000	500,000	500,000	500,000	2,046,263
2BRIDGES	14,485,750	5,379,748	20,966,925	25,287,072	500,000	66,619,495
Annual Citywide Bridge Repairs Project		200,000	200,000	500,000	500,000	1,400,000
Bridge Preventative Maintenance Prog-Coop Agreement with LACPW	50,869					50,869
Pico Rivera Regional Bikeway Project	3,696,483	30,000				3,726,483
Pico Rivera Regional Bikeway Project	118,730					118,730
Rehabilitation Telegraph Rd Bridge Over San Gabriel River	5,397,517	1,638,248	16,694,102			23,729,867
Rehabilitation Washington Blvd Bridge Over Rio Hondo River	5,129,017	3,211,500	4,072,823	24,787,072		37,200,412
Slauson Avenue over San Gabriel River Bridge Seismic Retrofit	27,868					27,868
Whittier Blvd. Underpass East of Orange St. Slope Repairs	65,266	300,000				365,266
3WATER	19,772,683	7,698,000	3,463,000	500,000		31,433,683
Advance Metering Infrastructure (AMI)	335,671					335,671
City Yard Generator, Transfer Switch & Main Electrical Panel	273,390					273,390
PFAS Treatment System Project	2,850,830					2,850,830
PFAS Treatment System Project - Phase II - Federalize	3,350,000					3,350,000
Pressure Relief Sustaining Valve Stations	551,034					551,034
Storage Tanks	3,144,000	3,490,000				6,634,000
Water Distribution System Pressure Zone Partition	750,000					750,000

Projects	Estimated	Sum of FY	Sum of FY	Sum of FY	Sum of FY	Sum of Year Two of
	Carryover	2024-2025	2025-2026	2026-2027	2027-2028	5-Year CIP Total Budget
Water Facility Improvements	1,500,000			500,000		2,000,000
Water Main Improvements	5,255,806	4,208,000	3,463,000			12,926,806
Water Main Replacement (W110)	1,511,954					1,511,954
Water Wells 7,8,9 & 10 Destruction Project	250,000					250,000
4PARKS	45,290,866	170,000	2,700,000	500,000		48,660,866
Dog Park	2,332,403					2,332,403
Park Exercising Equipment	900,000					900,000
Pico Park Playground Resurfacing	250,000					250,000
Pico Park Security Camera System	198,784					198,784
Renovation of Rio Hondo Park Playgrounds	26,156					26,156
Rio Hondo Park	8,500,000	170,000				8,670,000
Rio Hondo Park - Soccer Field	588,696					588,696
Rivera Park Batting Cage	600,000					600,000
Rivera Park enhanced safety netting on field	75,000					75,000
Rivera Park Playground/Surfacing Replacement				500,000		500,000
Rivera Park Sandbox Playground Resurfacing	100,000					100,000
Smith Park Aquatic Center Renovation	28,951,126					28,951,126
Smith Park Security Camera System	218,702					218,702
Smith Park Stadium Bleachers Storage Installation	50,000					50,000
Smith Park Stadium Turf Replacement	1,300,000					1,300,000
Smith Park/Rio Vista Fence Replacements (multiple locations)	150,000					150,000
The PAD Park - Design	1,050,000					1,050,000
Salazar Park, Phase 1			2,700,000			2,700,000
5FACILITIES	12,644,048	2,745,000	1,450,000	1,100,000	800,000	18,739,048
ADA Improvements	1,100,000	800,000	1,100,000	800,000	800,000	4,600,000
Bus Shelter Improvements Project	599,839	300,000	300,000	300,000		1,499,839
City Hall Electric Vehicle Charging Stations (EVCS)	244,688					244,688
City Yard - NPDES Compliance	17,055					17,055
Construction - Water Main Replacement W41,W98,W110	6,502,455					6,502,455
Council Chambers A V B Upgrades and Accessibility Improvements	399,442	1,200,000				1,599,442
HVAC Installation (Pico/Rivera Gyms) and Replacement at various City facilities	800,000					800,000
Hydraulic Elevator Repairs	75,000					75,000

Projects	Estimated	Sum of FY	Sum of FY	Sum of FY	Sum of FY	Sum of Year Two of
	Carryover	2024-2025	2025-2026	2026-2027	2027-2028	5-Year CIP Total Budget
Parks and Recreation Office HVAC	250,000					250,000
Pico Park (26) Interior and (36) Exterior Doors	600,000					600,000
Pico Park Indoor Restrooms Renovation	150,000					150,000
Pico Park Outdoor Field Restroom Replacement	30,611	300,000				330,611
Pico Park Outdoor Gymnasium Restroom Renovation	400,000					400,000
Pico Park Roof	310,000					310,000
Rivera Park Kitchen Renovation			50,000			50,000
Rivera Park Office/Auditorium/Lobby Flooring replacement		120,000				120,000
Rivera Park Sound Panels	90,000					90,000
Smith Park Stadium PA Sound System	5,699					5,699
Teen Center Renovation - Construction	469,259	325,000				794,259
Rivera Park - new roof for office	600,000	(300,000)				300,000
6TRAFFIC	5,958,497	20,000				5,978,497
Beverly Blvd - TSSP	13,993					13,993
Citywide Sign Audit and Roadway Safety Sign Enhancement Project	2,823,197					2,823,197
CitywideTraffic Signal Safety Enhancements Project	2,149,118					2,149,118
HSIP Cycle 8 - Traffic Signal Upgrades	9,177					9,177
Intelligent Transportation System (ITS) Master Plan	32,131					32,131
School Crossings Safety Enhancements Project	288,406	20,000				308,406
Slauson Avenue Traffic Signal Synchronization Project (TSSP)	297,969					297,969
Washington Blvd Traffic Signal Synchronization Program	344,506					344,506
7STORMDRAINS	3,075,226	1,102,647	997,000	550,000	550,000	6,274,873
Bartolo Storm Drain Improvements and Relinquishment	672,882					672,882
Catch Basin Device Installation	350,000					350,000
NPDES Infrastructure Projects	980,000	550,000	550,000	550,000	550,000	3,180,000
Sewer Main Improvements	1,072,344	552,647	447,000			2,071,991
Grand Total	120,023,671	26,397,400	43,266,925	41,027,072	14,940,000	245,655,068

Project by FY, including both funded and unfunded projects

Projects	General	Air Quality	SB1- Traffic			Measure	Measure	Measure	Transportation	Measure	Public Image	Cable/PEG	CDBG-	2018 Series	Capital	Water	American	Highway	Miscellaneous	Miscellaneous	Miscellaneous	Unfunded	Grand Total	
	Fund	Improvement	Relief	Proposition	Proposition	R	M	W	Dev Account	A	Enhancement	Support	CFDA	A Cert of	Improvement	Authority	Recovery	Bridge	Local Grant	Federal Grant	State Grant			
	100	200	202	A 205	Proposition C 206	207	208	209	210	215	(PIE) 220	#14.218 250	280	305	Fund 400	550	(ARPA) 640	(HBP) 661	697	698	699			
Sum of FY 2024-25 (Includes Estimated Carryover)	265,110	186,792	2,605,002	899,839	5,995,615	2,634,522	4,880,527	2,994,373	167,999	150,000	1,000,000	360,616		2,672,006	28,474,201	27,044,727	4,272,455	8,840,872	8,662,048	8,454,390	23,704,138	12,155,841	146,421,071	
1STREETS			2,305,002		2,237,514	1,855,318	296,263	400,000	70,000					2,322,006	7,425,959				125,000	4,741,545	6,300,000	28,078,605		
Annual Sidewalk Improvements Project						400,000			70,000														470,000	
Annual Signing and Striping Project						120,000																	120,000	
Durfee Ave Underpass Project					61,601										93,485								155,086	
Major Arterials Signing and Striping Project						40,000														125,000			165,000	
Major Corridors Median Beautification Project					870,473	640,829									505,372						1,780,542		3,797,217	
Overlay Improvements on Whittier Boulevard			105,002		147,099	2,642							30,001										284,743	
Residential Resurfacing Program - Overlay and Reconstruction								100,000						1,754,005	2,529,185							1,076,938	5,460,128	
Restoration of Entrance Monuments															77,647								77,647	
Road Resurfacing Program - Overlay and Reconstruction			2,200,000		500,000	100,000		200,000					538,000		4,000,000								6,300,000	13,838,000
Rosemead Blvd Median Beautification Project					408,341			100,000							213,904								1,884,065	2,606,310
Rosemead/Beverly Rd Intersection Improvements - Hot Spots - Grant, not Measure R Local Return						350,690																	350,690	
Telegraph Road over Rio Hondo Channel Bridge Project						201,156									6,366								207,522	
Underpasses Improvements (Passons, Paramount & Rosemead) BOD Report					250,000		296,263																546,263	
2BRIDGES			300,000		3,092,454	483,997	4,311,917	50,720	32,093					350,000	1,053,045			8,840,872		100,000	1,250,400	19,865,498		
Annual Citywide Bridge Repairs Project					200,000																		200,000	
Bridge Preventative Maintenance Prog-Coop Agreement with LACPW					50,869																		50,869	
Pico Rivera Regional Bikeway Project			300,000				590,226	50,720	32,093					350,000	1,053,045					100,000	1,250,400		3,726,483	
Pico Rivera Regional Bikeway Project						118,730																	118,730	
Rehabilitation Telegraph Rd Bridge Over San Gabriel River					2,427,966														4,607,799				7,035,765	
Rehabilitation Washington Blvd Bridge Over Rio Hondo River					385,752		3,721,691												4,233,073				8,340,517	
Slauson Avenue over San Gabriel River Bridge Seismic Retrofit					27,868																		27,868	
Whittier Blvd. Underpass East of Orange St. Slope Repairs					365,266																		365,266	
3WATER															155,957	24,814,727				2,500,000		27,470,683		
Advance Metering Infrastructure (AMI)																							335,671	
City Yard Generator, Transfer Switch & Main Electrical Panel															155,957	117,433							273,390	
PFAS Treatment System Project																2,850,830							2,850,830	
PFAS Treatment System Project - Phase II - Federalize																850,000				2,500,000			3,350,000	
Pressure Relief Sustaining Valve Stations																551,034							551,034	
Storage Tanks																6,634,000							6,634,000	
Water Distribution System Pressure Zone Partition																750,000							750,000	
Water Facility Improvements																1,500,000							1,500,000	
Water Main Improvements																9,463,806							9,463,806	
Water Main Replacement (W110)																1,511,954							1,511,954	
Water Wells 7,8,9 & 10 Destruction Project																250,000							250,000	
4PARKS															16,119,521				8,662,048	1,050,000	17,654,297	1,975,000	45,460,866	
Dog Park															1,332,403							1,000,000	2,332,403	
Park Exercising Equipment																							900,000	
Pico Park Playground Resurfacing																							250,000	
Pico Park Security Camera System																							198,784	
Renovation of Rio Hondo Park Playgrounds																198,784							198,784	
Rio Hondo Park																							26,156	
Rio Hondo Park - Soccer Field															170,000								8,500,000	
Rivera Park Batting Cage															250,000								338,696	
Rivera Park enhanced safety netting on field																							600,000	
Rivera Park Sandbox Playground Resurfacing																							75,000	
Smith Park Aquatic Center Renovation																							100,000	
Smith Park Security Camera System															12,499,632				8,662,048				28,951,126	
Smith Park Stadium Bleachers Storage Installation															218,702								218,702	
Smith Park Stadium Turf Replacement																					50,000		50,000	
Smith Park/Rio Vista Fence Replacements (multiple locations)															1,300,000								1,300,000	
The PAD Park - Design															150,000								150,000	
5FACILITIES	238,826	186,792		899,839				17,055		150,000	1,000,000	360,616			2,305,569	2,230,000	4,272,455				57,897	3,670,000	15,389,048	
ADA Improvements																							1,900,000	
Bus Shelter Improvements Project				899,839																			899,839	
City Hall Electric Vehicle Charging Stations (EVCS)		186,792																					190,000	
City Yard - NPDES Compliance								17,055															17,055	
Construction - Water Main Replacement W41,W98,W110																				2,230,000			4,272,455	
Council Chambers A V B Upgrades and Accessibility Improvements	238,826										1,000,000	360,616											1,599,442	
HVAC Installation (Pico/Rivera Gyms) and Replacement at various City facilities															800,000								800,000	

Projects	General Fund	Air Quality Improvement	SB1- Traffic Congestion Relief	Proposition A	Proposition C	Measure R	Measure M	Measure W	Transportation Dev Account	Measure A	Public Image Enhancement (PIE)	Cable/PEG Support	CDBG-CFDA #14,218	2018 Series A Cert of Part	Capital Improvement Fund	Water Authority	American Recovery Plan (ARPA)	Highway Bridge Program (HBP)	Miscellaneous Local Grant	Miscellaneous Federal Grant	Miscellaneous State Grant	Unfunded	Unfunded	Grand Total		
Hydraulic Elevator Repairs																									75,000	
Parks and Recreation Office HVAC																										250,000
Pico Park (26) Interior and (36) Exterior Doors																										600,000
Pico Park Indoor Restrooms Renovation										150,000																150,000
Pico Park Outdoor Field Restroom Replacement																										330,611
Pico Park Outdoor Gymnasium Restroom Renovation																330,611							400,000			400,000
Pico Park Roof																										310,000
Rivera Park Office/Auditorium/Lobby Flooring replacement																										120,000
Rivera Park Sound Panels																										90,000
Smith Park Stadium PA Sound System																	5,699									5,699
Teen Center Renovation - Construction																										794,259
Rivera Park - new roof for office																										300,000
6TRAFFIC					665,646	295,208	272,348		65,906																	5,978,497
Beverly Blvd - TSSP					13,993																					13,993
Citywide Sign Audit and Roadway Safety Sign Enhancement Project						294,027																				2,823,197
CitywideTraffic Signal Safety Enhancements Project							241,398																			1,907,720
HSIP Cycle 8 - Traffic Signal Upgrades					9,177																					9,177
Intelligent Transportation System (ITS) Master Plan						1,181	30,950																			32,131
School Crossings Safety Enhancements Project									65,906																	308,406
Slauson Avenue Traffic Signal Synchronization Project (TSSP)						297,969															242,500					297,969
Washington Blvd Traffic Signal Synchronization Program						344,506																				344,506
7STORMDRAINS	26,284						2,526,598								1,414,150								210,841			4,177,873
Bartolo Storm Drain Improvements and Relinquishment	26,284						646,598																			672,882
Catch Basin Device Installation							350,000																			350,000
NPDES Infrastructure Projects							550,000																			550,000
NPDES Infrastructure Projects							980,000																			980,000
Sewer Main Improvements															1,414,150											210,841
Sum of FY2025-2026			1,000,000	300,000	1,350,000	1,020,000	250,000	650,000	70,000				300,000		50,000	3,463,000		20,766,925					14,047,000			43,266,925
1STREETS			1,000,000		1,150,000	1,020,000	250,000	100,000	70,000															10,100,000		13,690,000
Annual Sidewalk Improvements Project							200,000																			270,000
Annual Signing and Striping Project							120,000																			120,000
Major Corridors Median Beautification Project						200,000	200,000																			400,000
Road Resurfacing Program - Overlay and Reconstruction			1,000,000		500,000	300,000		100,000																10,100,000		12,000,000
Rosemead Blvd Median Beautification Project						200,000																				200,000
Telegraph Road over Rio Hondo Channel Bridge Project							200,000																			200,000
Underpasses Improvements (Passons, Paramount & Rosemead) BOD Report						250,000		250,000																		500,000
2BRIDGES					200,000													20,766,925								20,966,925
Annual Citywide Bridge Repairs Project					200,000																					200,000
Rehabilitation Telegraph Rd Bridge Over San Gabriel River																										16,694,102
Rehabilitation Washington Blvd Bridge Over Rio Hondo River																										4,072,823
3WATER																	3,463,000									3,463,000
Water Main Improvements																										3,463,000
4PARKS																										2,700,000
Salazar Park, Phase 1																										2,700,000
5FACILITIES					300,000								300,000		50,000											800,000
ADA Improvements													300,000													800,000
Bus Shelter Improvements Project						300,000																				300,000
Rivera Park Kitchen Renovation																50,000										50,000
7STORMDRAINS								550,000																		447,000
NPDES Infrastructure Projects								550,000																		550,000
Sewer Main Improvements																										447,000
Sum of FY2026-2027			1,000,000	300,000	1,250,000	1,020,000	250,000	650,000	70,000								500,000		24,787,072				11,200,000			41,027,072
1STREETS			1,000,000		750,000	1,020,000	250,000	100,000	70,000															9,900,000		13,090,000
Annual Sidewalk Improvements Project							200,000																			270,000
Annual Signing and Striping Project							120,000																			120,000
Road Resurfacing Program - Overlay and Reconstruction			1,000,000		500,000	500,000		100,000																9,900,000		12,000,000
Telegraph Road over Rio Hondo Channel Bridge Project							200,000																			200,000
Underpasses Improvements (Passons, Paramount & Rosemead) BOD Report						250,000		250,000																		500,000
2BRIDGES					500,000													24,787,072								25,287,072
Annual Citywide Bridge Repairs Project					500,000																					500,000
Rehabilitation Washington Blvd Bridge Over Rio Hondo River																										24,787,072
3WATER																500,000										500,000

Projects	General Fund	Air Quality Improvement	SB1- Traffic Congestion Relief	Proposition A	Proposition C	Measure R	Measure M	Measure W	Transportation Dev Account	Measure A	Public Image Enhancement (PIE)	Cable/PEG Support	CDBG-CFDA #14.218	2018 Series A Cert of Part	Capital Improvement Fund	Water Authority	American Recovery Plan (ARPA)	Highway Bridge Program (HBP)	Miscellaneous Local Grant	Miscellaneous Federal Grant	Miscellaneous State Grant	Unfunded	Unfunded	Grand Total		
	100	200	202	205	206	207	208	209	210	215	220	250	280	305	400	550	640	661	697	698	699					
Water Facility Improvements																500,000								500,000		
4PARKS																								500,000	500,000	
Rivera Park Playground/Surfacing Replacement																								500,000	500,000	
5FACILITIES																								800,000	1,100,000	
ADA Improvements																								800,000	800,000	
Bus Shelter Improvements Project																									300,000	
7STORMDRAINS																									550,000	
NPDES Infrastructure Projects																									550,000	
Sum of FY2027-2028			1,000,000		1,350,000	1,020,000	250,000	650,000	70,000															10,600,000	14,940,000	
1STREETS			1,000,000		850,000	1,020,000	250,000	100,000	70,000																9,800,000	13,090,000
Annual Sidewalk Improvements Project							200,000		70,000																	270,000
Annual Signing and Striping Project							120,000																			120,000
Road Resurfacing Program - Overlay and Reconstruction																										200,000
Telegraph Road over Rio Hondo Channel Bridge Project			1,000,000		600,000	500,000		100,000																		9,800,000
Underpasses Improvements (Passons, Paramount & Rosemead) BOD Report						250,000		250,000																		500,000
2BRIDGES																										500,000
Annual Citywide Bridge Repairs Project																										500,000
5FACILITIES																										800,000
ADA Improvements																										800,000
7STORMDRAINS																										550,000
NPDES Infrastructure Projects																										550,000
Grand Total	265,110	186,792	5,605,002	1,499,839	9,945,615	5,694,522	5,630,527	4,944,373	377,999	150,000	1,000,000	360,616	300,000	2,672,006	28,524,201	31,007,727	4,272,455	54,394,869	8,662,048	8,454,390	23,704,138	48,002,841		245,655,068		



Tuesday, April 23, 2024

A Regular Meeting of the City Council was held in the Council Chamber, Pico Rivera City Hall, 6615 Passons Boulevard, Pico Rivera, California.

Mayor Lara called the regular meeting to order at 6:00 p.m. on behalf of the City Council. Councilmember Dr. Sanchez joined the meeting via teleconference from the Hyatt House Tempe/Phoenix/University, 601 E 6th Street, Tempe, Arizona.

PRESENT: Camacho, Garcia, Lutz, Sanchez, Lara

ABSENT: None

COMMISSIONERS PRESENT:

- Maricela Lizarraga, Parks and Recreation Commission
- Ana Rosa Ascencio, Sister City Commission

INVOCATION: Delivered by Laura Puente, Hope Community Church Pastor

PLEDGE OF ALLEGIANCE: Led by Councilmember Camacho

SPECIAL PRESENTATION(S):

- A Proclamation for the 55th Annual Professional Municipal Clerks Week, May 5-11, 2024, presented to the Office of the City Clerk
- Certificates of Recognition were presented to the El Rancho High School Varsity Cheer Team

PUBLIC HEARING:

City Council:

1. **Public Hearing – Vesting Tentative Tract Map No. 84271 – Request to Subdivide One Parcel for a 95-Unit Townhouse Condominium Development Located at 6540 Rosemead Boulevard.** (1300)

Mayor Lara opened the public hearing and noted that there were no oral communications to provide public testimony.

Mayor Lara noted that written communication was received by the following:

Allan Joaquin:

- Addressed the City Council to express their support of the Vesting Tentative Tract Map No. 84271

Jayro Queme:

- Addressed the City Council to express their support of the Vesting Tentative Tract Map No. 84271

Mayor Lara closed the public hearing.

Community and Economic Development Director Betancourt and Community and Economic Development Assistant Planner Gonzalez provided a PowerPoint presentation that included vital project information such as the background on the location, project details and description, elevations of the building designs, floor plan designs with parking details, environmental impact review, and the findings from the regional housing needs assessment.

City Council deliberated on various aspects of the project including the project's community benefits, measures for traffic and construction debris mitigation, ADA parking opportunities, and the creation of a dedicated left-hand lane into the condominium complex coming from Southbound Rosemead Boulevard. Furthermore, they expressed their support for the project.

Motion by Councilmember Camacho, seconded by Mayor Pro Tem Garcia to: 1) Approve Resolution No. 7328 authorizing a Vesting Tentative Tract Map No. 84271; and 2) Found that the Project categorically exempt from the California Environmental Quality Act (CEQA) pursuant to CEQA Guidelines Section 15332 (Class 32 – Infill Development). Motion carries by the following roll call vote:

Resolution No. 7328 A RESOLUTION OF THE CITY COUNCIL OF THE CITY OF PICO RIVERA, CALIFORNIA, APPROVING VESTING TENTATIVE TRACT MAP NO. 84271 FOR A 95-UNIT TOWNHOUSE CONDOMINIUM DEVELOPMENT LOCATED AT 6540 ROSEMEAD BOULEVARD (APN 6378-017-004)

AYES: Camacho, Garcia, Lutz, Sanchez, Lara
NOES: None

2. Public Hearing – Fiscal Year 2024-2025 Community Development Block Grant Annual Action Plan Approval. (1600)

Mayor Lara opened the public hearing and noted that there were no written or oral communications to provide public testimony.

Councilmember Dr. Sanchez highlighted the Pico Rivera Youth Center Renovation as a project that received funding by the Community Development Block Grant.

Mayor Lara closed the public hearing.

Motion by Mayor Pro Tem Garcia, seconded by Councilmember Lutz to: 1) Approve Resolution No. 7329 authorizing the City Manager, or his designee, to submit the fiscal year 2024-2025 Annual Action Plan to the U.S. Department of Housing and Urban

Development; and 2) Authorize the City Manager to enter into agreements with eligible subrecipients and purchase of supplies, programs, and equipment as noted in the fiscal year 2024-2025 Annual Action Plan and budget. Motion carries by the following roll call vote:

Resolution No. 7329 A RESOLUTION OF THE CITY COUNCIL OF THE CITY OF PICO RIVERA, CALIFORNIA, APPROVING THE FISCAL YEAR 2024-2025 ANNUAL ACTION PLAN IN ACCORDANCE WITH THE U.S. DEPARTMENT OF HOUSING AND URBAN DEVELOPMENT REGULATIONS

AYES: Camacho, Garcia, Lutz, Sanchez, Lara

NOES: None

PUBLIC COMMENTS:

Brianna Portillo:

- Addressed the City Council to express her concerns regarding Ordinance No. 1181 Moratorium.

Lauren Talbott, Pico Rivera Library Manager:

- Addressed the City Council regarding library updates and upcoming events for the remainder of the month of April and May.

Lauren Ruiz:

- Addressed the City Council regarding ceasefire in Palestine resolution and resignation of Mayor Lara.

Fernando Islas:

- Addressed the City Council regarding ceasefire in Palestine resolution and resignation of Mayor Lara.

The following speakers addressed the City Council requesting a Palestine Ceasefire Resolution.

1. Janel Magee
2. Ramsey Judah

Written communication was received by the following:

Michael Wauschek:

- Addressed the City Council regarding ceasefire in Palestine.

Jayro Queme:

- Addressed the City Council to express his support of Agenda Item No. 7 *Final Tract Map No. 83619 for 4820 Durfee Avenue.*

Agustin Ruelas:

- Addressed the City Council to express his support of Agenda Item No. 18 *Historic Whittier Boulevard MultiModal Plan.*

CONSENT CALENDAR ITEMS:

City Council:

3. Minutes:

- Approved City Council regular meeting of April 9, 2024

4. Approved 15th Warrant Register of the 2023-2024 Fiscal Year. (700)

Check Numbers: 294283-294386

Special Check Numbers: None

5. Authorizing Application Submittal for the Local Government Waste Tire Cleanup Grant from the California Department of Resources Recycling and Recovery. (700)

1. Approved Resolution No. 7330 authorizing the submission of applications for funding under the California Department of Resources Recycling and Recovery Local Government Waste Tire Cleanup Grant; and
2. Authorized the City Manager or his designee to execute all program-related documents, including future grant applications and administer funding if the City's application is awarded.

Resolution No. 7330 A RESOLUTION OF THE CITY COUNCIL OF THE CITY OF PICO RIVERA, CALIFORNIA, AUTHORIZING SUBMISSION OF GRANT APPLICATIONS AND RELATED AUTHORIZATIONS FOR THE WASTE TIRE CLEANUP GRANT PROGRAM ADMINISTERED BY CALRECYCLE

6. Establishing Job Classification for the Full-Time Senior Water Treatment Supervisor and Reclassify the Current Water Treatment Supervisor to Senior Water Treatment Supervisor. (200)

1. Approved Resolution No. 7331 establishing job classification for the Senior Water Treatment Supervisor; and
2. Approved the reclassification of a Public Works employee from their current position as the Water Treatment Supervisor to the Senior Water Treatment Supervisor.

Resolution No. 7331 A RESOLUTION OF THE CITY COUNCIL OF THE CITY OF PICO RIVERA, CALIFORNIA, ESTABLISHING JOB CLASSIFICATION FOR THE FULL-TIME SENIOR WATER TREATMENT SUPERVISOR AND RECLASSIFY A PUBLIC WORKS EMPLOYEE FROM WATER TREATMENT SUPERVISOR TO SENIOR WATER TREATMENT SUPERVISOR

7. Approval of Final Tract Map No. 83619 – 45-Unit Townhome Home Development Located at 4820 Durfee Avenue. (1300)

1. Approved Resolution No. 7332 for Final Tract Map No. 83619 – 45-Unit townhome development located at 4820 Durfee Avenue;
2. Approved Final Tract Map No. 83619 as it conforms to the requirements in the Subdivision Map Act and previously approved Vesting Tentative Tract Map No. 83619;
3. Accepted dedication of an easement for public street and utility purposes;
4. Authorized the Public Works Director/City Engineer to sign the Final Parcel Map; and
5. Authorized the City Clerk to sign and submit the Final Tract Map No. 83619 for recordation with the Los Angeles County Registrar-Recorder's Office.

Resolution No. 7332 A RESOLUTION OF THE CITY COUNCIL OF THE CITY OF PICO RIVERA, CALIFORNIA, APPROVING THE FINAL TRACT MAP NO. 83619 TO ALLOW FOR CONSTRUCTION OF FORTY-FIVE (45) TOWNHOMES LOCATED AT 4820 DURFEE AVENUE

8. Approve a Resolution Declaring Designated Fleet Inventory and Equipment as Surplus Personal Property. (700)

1. Approved Resolution No. 7333 declaring the vehicles and equipment included in Exhibit A to the resolution as surplus personal property and directed the City Manager, or his designee, to proceed with the disposal of such vehicles and equipment, and approving of the sale of any such vehicles or equipment over \$5,000 to the highest bidder; and
2. Authorized the City Manager, or his designee, to execute any agreements necessary to facilitate the sale or disposal of vehicles and equipment listed on Exhibit A of the resolution.

Resolution No. 7333 A RESOLUTION OF THE CITY COUNCIL OF THE CITY OF PICO RIVERA, CALIFORNIA, DECLARING DESIGNATED FLEET INVENTORY AND EQUIPMENT AS SURPLUS PERSONAL PROPERTY AND AUTHORIZING THE CITY MANAGER TO PROCEED WITH THE DISPOSAL OR SALE OF THE VEHICLES AND EQUIPMENT

9. Approve Amendment No. 1 to Agreement No. 21-2049, for On-Call Information Technology Management Services. (500)

1. Approved Amendment No. 1 to Agreement No. 21-2049 with Infinity Technologies for On-Call Information Technology Management Services, to increase compensation by an additional \$100,000 per fiscal year for a total amount not-to-exceed \$300,000, for augmentation of Information Technology services; and
2. Authorized the City Manager to execute the amendment in a form approved by the City Attorney.

Agreement No. 21-2049-1

10. Pavement Management Program Update (Non-CIP No. 30057) – Award of Professional Services Agreement. (500)

1. Awarded a Professional Services Agreement to Infrastructure Management Services, LLC (IMS), to prepare and update the Pavement Management Program Update (Non-CIP No. 30057) for an amount not-to-exceed \$67,459 and authorized the City Manager to execute an agreement in a form approved by the City Attorney; and
2. Authorized the City Manager or his designee to process change orders, as needed, in an amount not-to-exceed a \$6,750 contingency (approximately 10% of the total contract amount) for unforeseen field conditions during data collection.

Agreement No. 24-2317

11. Award of Professional Services Agreement to Diego's Auto Repair for Vehicle and Equipment Maintenance Repair Services. (500)

1. Awarded a Professional Services Agreement to Diego's Auto Repair, Inc. to provide vehicle and equipment maintenance services for City-owned vehicles and equipment for a term of three (3) years with two (2), one-year options to extend, for the annual amount of \$75,000, and a not-to-exceed amount of \$225,000 for the three-year term of the Agreement; and
2. Authorized the City Manager to execute the Agreement, in a form approved by the City Attorney, including any amendments to exercise the two (2) one-year extension options at a not-to-exceed annual amount of \$75,000.

Agreement No. 24-2318

12. Approve Amendment No. 4 to Agreement No. 18-1825 with Mariposa Landscapes Inc. for Landscape Maintenance Services. (500)

1. Approved Amendment No. 4 to Agreement No. 18-1825 with Mariposa Landscapes, Inc. pursuant to the exemptions provided in section 3.20.030 of the Pico Rivera Municipal Code, for an annual amount of \$348,240 and a not-to-exceed amount of \$696,500 (\$29,020 per month for a term of two (2) years);
2. Authorized the City Manager or his designee to process change orders in an amount not-to-exceed 10% of the total amendment, as needed, up to \$69,650 for contingency purposes;
3. Find the approval of Amendment No. 4 to Agreement No. 18-1825, to be pursuant to Pico Rivera Municipal Code Section 3.20.030 (B), in order to modify agreement compensation, scope of work, and extend the term for Landscape Maintenance Services with Mariposa Landscapes, Inc.; and

4. Authorized the City Manager to execute the amendment in a form approved by the City Attorney.

Agreement No. 18-1825-4

13. On-Call Engineering Services – Award of Professional Services Agreement.

(500)

1. Awarded a Professional Services Agreement for a term of five (5) years in the total amount of up to \$2,500,000 to HDR Engineering, Inc. to provide on-call engineering services;
2. Awarded a Professional Services Agreement for a term of five (5) years in the total amount of up to \$2,500,000 to Willdan Engineering to provide on-call engineering services;
3. Awarded a Professional Services Agreement for a term of five (5) years in the total amount of up to \$2,500,000 to D'Leon Consulting Engineers to provide on-call engineering services;
4. Awarded a Professional Services Agreement for a term of five (5) years in the total amount of up to \$2,500,000 to IMEG to provide on-call engineering services;
5. Awarded a Professional Services Agreement for a term of five (5) years in the total amount of up to \$2,500,000 to JMDiaz, Inc. to provide on-call engineering services;
6. Awarded a Professional Services Agreement for a term of five (5) years in the total amount of up to \$2,500,000 to Cordoba Corporation to provide on-call engineering services;
7. Awarded a Professional Services Agreement for a term of five (5) years in the total amount of up to \$2,500,000 to Kimley Horn & Associates, Inc. to provide on-call engineering services;
8. Awarded a Professional Services Agreement for a term of five (5) years in the total amount of up to \$2,500,000 to Southstar Engineering and Consulting, Inc. to provide on-call engineering services;
9. Awarded a Professional Services Agreement for a term of five (5) years in the total amount of up to \$2,500,000 to Mark Thomas & Co to provide on-call engineering services;
10. Awarded a Professional Services Agreement for a term of five (5) years in the total amount of up to \$2,500,000 to NV5, Inc. to provide on-call engineering services;
11. Awarded a Professional Services Agreement for a term of five (5) years in the total amount of up to \$2,500,000 to NCM Engineering Corp. to provide on-call engineering services;
12. Awarded a Professional Services Agreement for a term of five (5) years in the total amount of up to \$2,500,000 to AKM Consulting Engineers to provide on-call engineering services;
13. Awarded a Professional Services Agreement for a term of five (5) years in the total amount of up to \$2,500,000 to Onward Engineering to provide on-call engineering services;

14. Awarded a Professional Services Agreement for a term of five (5) years in the total amount of up to \$2,500,000 to Alta Planning & Design, Inc. to provide on-call engineering services;
 15. Awarded a Professional Services Agreement for a term of five (5) years in the total amount of up to \$2,500,000 to BKF Engineers to provide on-call engineering services;
 16. Awarded a Professional Services Agreement for a term of five (5) years in the total amount of up to \$2,500,000 to Yao Engineering Inc. to provide on-call engineering services; and
 17. Authorized the City Manager to execute the agreements in a form approved by the City Attorney.
-
- 14. Landscape Maintenance Services – Reject All Bids. (500)**
 1. Rejected all bids for the landscape maintenance services.

 - 15. Request for Approval of the 2024 Fireworks Stand Permits. (700)**
 1. Approved the attached list of fireworks stand applications and authorized the issuance of permits to operate.

 - 16. Equipment Purchase for the Public Works Department. (700)**
 1. Authorized the purchase of a Utility Cab Tractor in the amount of \$51,400 from Kubota Tractor Corporation by way of Sourcewell Contract No. 031121-KBA for tractors, spreaders, lawn equipment, and related services;
 2. Authorized the purchase of two (2) John Deere Gators and three (3) SmithCo Sand Star Groomers (field-rakes) in the aggregate amount of \$172,800 from Deere & Company by way of Sourcewell Contract No. 031121-DAC for grounds maintenance equipment; and
 3. Authorized the City Manager to execute all documents related to the purchase of the recommended vehicles.

 - 17. Third Quarter Treasurer’s Report and the Monthly Investment Transaction Report as of March 31, 2024 – Fiscal Year 2023-2024. (700)**
 1. Received and filed the Treasurer’s Report and the Monthly Investment Transaction Report as of March 31, 2024, which represents balances and activities for the third quarter (January through March) of the 2023-24 fiscal year; and
 2. Received and filed the Treasurer’s Monthly Investment Transaction Report as of March 31, 2024.

Motion by Councilmember Lutz, seconded by Mayor Pro Tem Garcia to approve Consent Calendar Item Nos. 3 through 17 with Councilmember Camacho recusing himself and not participating in the vote of Item Nos. 12 and 14 only. Motion carries by the following roll call vote:

AYES: Camacho, Garcia, Lutz, Sanchez, Lara
NOES: None
RECUSE: Camacho (Item Nos. 12 and 14 only)

CONSENT CALENDAR ITEMS PULLED FOR FURTHER CLARIFICATION: None

REGULAR AGENDA:

18. Adoption of the Historic Whittier Boulevard Multimodal Revitalization Plan. (100)

Innovation and Communication's Director Hernandez delivered a comprehensive PowerPoint presentation encompassing pertinent aspects of the Historic Whittier Boulevard Multimodal Revitalization Plan such as major program elements, the project study area, Caltrans Grant information, key findings on the existing conditions, legislative compliance, environmental, public health, and roadway conditions, corridor configuration, community engagement, parking to parklets, a phased implementation strategy, architectural façade program, and advanced design illustrations. Multiple members of the Historic Whittier Boulevard Stakeholder Advisory Group contributed supportive commentary.

City Council expressed their support for the Historic Whittier Boulevard Multimodal Revitalization plan.

Motion by Councilmember Lutz, seconded by Councilmember Camacho to approve the Historic Whittier Boulevard Multimodal Revitalization Plan which will serve as the formal transportation and circulation element of the Historic Whittier Boulevard Specific Plan. Motion carries by the following roll call vote:

AYES: Camacho, Garcia, Lutz, Sanchez, Lara
NOES: None

CITY MANAGER/STAFF REPORTS:

Parks and Recreation Director Yugar showcased a commemorative video titled "Remember the Fallen" honoring Pico Rivera soldiers who lost their lives during the Vietnam War.

GOOD OF THE ORDER (INTERGOVERNMENTAL AGENCY MEETINGS, AB 1234 REPORTS, NEW BUSINESS, OLD BUSINESS):

Councilmember Lutz acknowledged the Parks and Recreation and Sister City Commissioners in attendance.

Councilmember Dr. Sanchez commented on her attendance at the National Association of Latino Appointed Official's Institute, the City's Farmer's Market event, and recognized the imminent 109th Anniversary of the Armenian Genocide. Additionally, she asked for staff to explore potential Community Development Block Grant (CDBG) funding

opportunities to support the Woman and Children's Crisis Shelter in Whitter; seconded by Mayor Lara.

Councilmember Camacho acknowledged the "Remember the Fallen" video presented by Parks and Recreation Director Yugar.

Mayor Pro Tem Garcia reported on his attendance at Zapien's Salsa Grill Restaurant 30th Anniversary Celebration and the Grand Opening for Starbucks Coffee located on Slauson Avenue. He also recognized the Sheriff's Department and the Public Works staff for their continued support in keeping the parks clean and safe during the busy baseball season.

Mayor Lara reported on his attendance at a recent Sanitation District meeting during which deliberations centered around the approval of a cyberattack contract and a Public Safety AdHoc Committee meeting during which discussions were held regarding a prior meeting with the District Attorney concerning unprosecuted cases in Pico Rivera.

Recessed to Closed Session at 8:10 p.m.

ALL CITY COUNCIL MEMBERS WERE PRESENT

Reconvened from Closed Session at 8:24 p.m.

ALL CITY COUNCIL MEMBERS WERE PRESENT

CLOSED SESSION(S):

a. CONFERENCE WITH LABOR NEGOTIATORS

Pursuant to Government Code Section 54957.6

Agency Designated Representative: City Manager Carmona, Human Resources Director Shirinian, and Assistant City Manager Garcia

Employee Organization: Service Employee International Union Local 721 Full-time, Part-time and Directors Units, and Confidential Employees Association

City Attorney Alvarez-Glasman stated that a briefing was provided to City Council; no final action was taken and there was nothing further to report.

ADJOURNMENT:

Mayor Lara adjourned the City Council meeting at 8:25 p.m. in memory of Manuela Bonilla Reygoza. There being no objection it was so ordered.

AYES: Camacho, Garcia, Lutz, Sanchez, Lara
NOES: None

Andrew C. Lara, Mayor

ATTEST:

Cynthia Ayala, CMC, City Clerk

I hereby certify that the foregoing is a true and correct report of the proceedings of the City Council regular meeting dated April 23, 2024 and approved by the City Council on May 14, 2024.

Cynthia Ayala, CMC, City Clerk



Thursday, March 14, 2024

A Regular Meeting of the Parks and Recreation Commission was held in the City Hall Council Chambers, 6615 Passons Blvd, Pico Rivera, California. Chair Estrada Santos called the meeting to order at 6:00 p.m.

PRESENT: Chair, Rocio Estrada Santos, Vice-Chair, Patricia Saucedo, Commissioners Maricela Lizarraga, Gloria Aguirre, and Kimberly Garcia

ABSENT: None

Pledge of Allegiance: Commissioner Gloria Aguirre

PUBLIC COMMENT: Bianca Loretto from Solidad Enrichment Action (SEA) – A care first community investment program. Focusing on the City of Pico Rivera, Santa Fe Springs, and Whittier SEA does community intervention, crisis response, and liaison to the community with victims of crime. All their services are free and they offer community support that surpasses their basic needs.

Commissioner Aguirre asked when the program begins and the timeframe but the grant for The City of Pico Rivera is offered for the next three years.

Bianca Loretto responded; the program is offered year around.

Commissioner Aguirre asked, are you able to elaborate how you were involved with surrounding cities.

Bianca Loretto responded Whittier has a lot of county parks where the services were offered and funded by Supervisor Janice Hahn.

A motion was made by Vice-Chair Saucedo and second by Commissioner Aguirre to add Solidad Enrichment Action (SEA) to the Agenda for the next Parks and Recreation Commission meeting on April 11, 2024.

AGENDA ITEMS:

1. MINUTES:

- Parks and Recreation Commission Meeting of February 08, 2024
Recommendation: Approve

A motion was made by Vice-Chair Saucedo and second by Commissioner Garcia to approve the Minutes of February 08, 2024.

2. NEW BUSINESS:

a) None

3. OLD BUSINESS:

- a) None

4. ORGANIZATION RECOGNITION REVIEW:

- a) Pico Rivera Pony by Diana Foster

President Diana Foster advised us they had a nice opening day as it was a sunny day. They have approximately 285 boys and girls participating spanned over 23 teams. Most of their team members are in their t-ball and their 8-youth division groups. They do go up to 14 years old on their teams. Last year their team made it to the world series as they have every year. She then shared the high school kids that have left and/or returned after leaving were honored and were able to reunite with each other and their families for a celebration. Chair Rocio Estrada Santos commented on the successful opening day and stated they have everything for verification. Commissioner Lizarraga then asked President Diana Foster to confirm the number of participants they have in which President Diana Foster responded with 285 participants. Commissioner Lizarraga then commented on their opening day being very nice. A motion was made by Commissioner Saucedo and second by Commissioner Aguirre to recognize Pico Rivera Pony Baseball as an Organized Sport for the City of Pico Rivera.

- b) Pico Rivera Baseball Academy by Anthony Corona

President Anthony Corona emphasized his 47-year going on 48-year history with the City of Pico Rivera. He also emphasized their history of accomplishments within the last 13 years since being established; one being that they are the only travel ball organization in the city. He reiterated their efforts to provide the best sports education and training for their athletes. The participants currently hold a 100% graduation rate with 80% scholar athlete rate. In the future President Anthony Corona is looking to expand their offerings to include men's sports for alumni of the academy. The goal is to have former players stay engaged and continue their athletic pursuits as they navigate through college. Additionally, they will be organizing trips to Las Vegas, Arizona, and local cities in California in hopes of helping their younger divisions grow as players and foster team spirit. His vision for the future is to continue their partnership with the City of Pico Rivera to secure additional space and resources for older athletes that no longer qualify for youth sports due to their age. Chair Estrada Santos commended the CSO's accomplishments and their effort to pursue student athletes. Commissioner Aguirre questioned how they recruit for their travel team, in which President Anthony Corona responded it is his goal to try to keep the kids in the city. A motion was made by Commissioner Saucedo and second by Commissioner Garcia to recognize Pico Rivera Baseball Academy as an Organized Sport for the City of Pico Rivera.

- c) Pico Boys by William Insuasti

Vice President William Insuasti stated on his registration roster he currently has 230 kids signed up. They are still in the process of going through applications as a lot of the submissions were done by paper registration. He also states tryouts were pushed back due to the rain and the fields not being able to be used. He currently is in search managers for their peewee division because he has four teams but needs the staff. Commissioner Lizarraga asked if they will still have their

opening day as scheduled on April 6, 2024, if they are unable to find managers for their teams. Vice President William Insuasti responded with; they will remain on schedule for opening day. Supervisor Candice West advised they have not received the residency numbers due to not receiving their registration documents yet. Chair Estrada Santos asked the Commissioners if they want to have Pico Boys come back next month for the commission meeting in hopes that will grant them the time to have all their recognition requirements ready. Commissioner Garcia made a motion to have Pico Boys come back for the following meeting. Commissioner Lizarraga asked if we were able to put Pico Boys on probation in which Supervisor Ricardo Veloz advised yes, we were able to put them on probation so they would still be able to continue playing and using the fields while we waited for the following meeting. A motion was made by Commissioner Saucedo and second by Commissioner Garcia to put Pico boys on probation until the next Parks and Recreation Commission meeting on April 11, 2024, which granted them the opportunity to proceed with their opening day.

d) Pico Rivera Girls Fastpitch Softball

President Jesse Hernandez states he has 200 participants this season. Chair Estrada Santos acknowledged how impressive it is that Pico Rivera Girls Fastpitch has 75% residency. President Jesse Hernandez advised they added more board members which will allow them to have their snack bar up and running this season. A motion was made by Commissioner Saucedo and a second was made by Commissioner Garcia to recognize Pico Rivera Girls Fast Pitch as an Organized Sport for the City of Pico Rivera.

e) Rivera Baseball Association

President Mike Lay commented that having enough coaches this season will allow them to take kids from the waiting list and place them on a team. There are currently close to 300 kids this season which includes girls. Chair Rocio Estrada commented on their residency not being met at 66% as they are at 56%. President Mike Lay then responded that this is their first year not meeting residency. Commissioner Aguirre followed up with the ongoing issue with RBA not having met their requirements in the last three years and President Mike Lay advised they lost a coach, and their consultant Josh is in the hospital with COVID. Commissioner Saucedo commented on her efforts to assist RBA by contacting the Senator with the additional person put in place and was contacted back by the DOJ dated January 29, 2024, stating their application has been received and is pending review by an analyst. Commissioner Aguirre then addressed her concern with children being around coaches that have not been fingerprinted and the risk at hand of having coaches that are not yet fingerprinted around children. President Lay emphasized that most of his coaches are fingerprinted through football and other sports and Commissioner Garcia agreed. Commissioner Aguirre then reiterated that without clearance from fingerprinting, there is still a concern as a parent and a commissioner that there is still a concern with RBA not having all their coaches fingerprinted. Manager Ricardo Veloz advised them to further discuss the concerns at hand directly with the Parks and Recreation administration and the Director. A Motion was made by Commissioner Saucedo and a second by Commissioner Aguirre to place Rivera Baseball Association on probation which would still allow them to use the fields and have them return next month with an update.

f) Cal South Inter-America Soccer Club LAGU by Nicholas Pena

President Nicholas Pena commented on the athletic growth his girls have experienced by switching from Recreation to Club sports. Out of six girls, five of his freshman girls were able to make varsity in their school. President NicholasPena emphasized his goal to push and motivate his team members to succeed in their endeavors with soccer. Chair Estrada Santos complimented their efforts to motivate their girls to succeed. Commissioner Lizarraga asked where they are currently practicing and addressed her concerns with the sports that share the field at Pico Park. Supervisor Candice West advised that there are no schedule conflicts at this time. A motion was made by Commissioner Saucedo and a second by Commissioner Garcia to recognize Cal South Inter-America Soccer Club LAGU as an Organized Sport for the City of Pico Rivera.

5. DEPARTMENTAL REPORT:

March			
Date	Time	Event	Location
03/02/2024	11:00 a.m.	Pico Fast Pitch Opening Day	Rivera Park
03/09/2024	10:00 a.m.	Pony Opening Day	Smith Park
03/16/2024	7:00 a.m.	Whale Watching -- OEGP	Pico Park
03/04/2024- 03/27/2024	M/W 12:00 p.m.	AARP Tax Preparation	Senior Center
03/23/2024	9:00 a.m.	Easter Eggstravaganza	Pico Park
03/23/2024	1:30 p.m.	RBA Opening Day	Rivera Park
03/23/2024	4:45 p.m.	Trips & Tours – Chicago @ The Pantages	Senior Center
03/25/2024- 03/29/2024	7:00 a.m.	Spring Camp	Pico Park

April			
Date	Time	Event	Location
04/01/2024	Office Closed	Cesar Chavez Day	
04/03/2024- 04/10/2024	M/W 12:00 p.m.	AARP Tax Preparation – (SC)	Senior Center
04/03/2024- 04/24/2024	Wednesday’s 5:00 p.m.	Farmers Market	Pico Park
04/06/2024	10:00 a.m.	Pico Boys Opening Day	Smith Park
04/12/2024	11:30 a.m.	80’s Adaptive Dance	Pico Park

04/13/2024	5:00 p.m.	Father Daughter "Enchanted" Dance	Senior Center
04/20//2024	9:30 a.m.	Trips & Tours – Temecula Wine Tasting	Senior Center
04/27/2024	8:00 a.m.	Catalina Island	Pico Park
04/30/2024	2:00 p.m.	Paint Party	Senior Center

a) Director's Report

In Director Pamela Yugar's absence, Manager Ricardo Veloz provided the Departmental Report. Manager Veloz briefly covered the groundbreaking of the Teen Center on February 15, 2024, and invited the commissioners to attend the Easter Extravaganza event on March 23, 2023. He also went over Spring Camp being held at Pico Park that begins the last week of March. He also included the relocation of the Farmer's Market from Smith Park to Pico Park. Commissioner - Garcia expressed her concern with the new location of the Farmers Market. Manager Veloz reassured the board of the marketing being provided to promote the new location of the Farmers Market and expressed his hopes to have a Farmers Market at both Smith Park and Pico Park next year.

6. COMMISSIONER REPORTS – Park Facility Issues

- Senior Center - Commissioner Aguirre
- Pico Park - Chair Estrada Santos
- Rio Hondo Park - Commissioner Aguirre
- Streamland Park - Commissioner Lizarraga
- Smith Park - Commissioner Lizarraga
- Rivera Park - Vice-Chair Saucedo/Commissioner Garcia
- Youth Center - Vacant
- Golf Course - Vice-Chair Saucedo

Senior Center: Commissioner Aguirre – Nothing to report.

Pico Park: Chair Estrada Santos – Commented on receiving her email from Manager Veloz regarding the slide repairs.

Rio Hondo Park: Commissioner Aguirre – Nothing to report.

Streamland Park: Commissioner Lizarraga – Commented the sports have been behind on tryouts because of the rain and the fields not being safe to play.

Smith Park: Commissioner Lizarraga – Nothing to report.

Rivera Park: Commissioner Garcia and Vice-Chair Saucedo – Nothing to report.

Youth Center: Vacant

Golf Course: Vice-Chair Saucedo – Commented on the ongoing and construction and requested an update. Analyst Monse Palacios advised that there is no update as of now and the construction was pushed back because of the rain.

7. CITY COUNCIL MEETING ATTENDANCE REMINDER

a) Rocio Estrada Santos

ADJOURNMENT:

The Parks and Recreation Commission Meeting was adjourned at 6:56 p.m. by Vice-Chair Saucedo.

NEXT MEETING DATE: April 11, 2024

Rocio Estrada Santos, Chair Person
Parks and Recreation Commission

Pamela Yugar,
Director of Parks and Recreation



VETERAN COMMISSION

MINUTES

Monday, July 17, 2023

A Regular Meeting of the Veterans Commission was held in the Parks and Recreation Community Room, 6767 Passons Blvd, Pico Rivera, California. Parks and Recreation Interim Executive Assistant, Priscilla Sanchez called that meeting to order at 4:00 pm.

PRESENT: Commissioner: Bobbie Tanner, Gilbert Perez, Daniel Garcia, Paul Camacho

ABSENT: None

PLEDGE OF ALLEGIANCE: Led by Chair Perez

PUBLIC COMMENT: None

AGENDA ITEMS:

1. MINUTES:

- Veteran Commission Meeting May 8, 2023

Recommendation: Approve

Motion to approve: Chair Perez *2nd:* Commissioner Tanner

2. Veteran Resource Report

Veteran Resources Officer, Kenneth, gave an update of the Resource Center located at the Senior Center. Eight to ten appointments are made weekly by Kenneth. A discussion on having a Veterans Corner section in the profile was brought up for the future profiles, something that will have to be approved by council.

Motion to add Veteran Corner in Profile: Commissioner Tanner *2nd:* Chair Perez

3. OLD BUSINESS:

a) None

4. NEW BUSINESS:

a) Vietnam Memorial Wall

Parks and Recreation Director Yugar discussed the Vietnam Memorial Traveling Wall. She discussed the days the Wall will be in the city and went over the timeline of the 5 day event.

Motion to approve event: Chair Perez *2nd:* Commissioner Camacho

5. COMMISSIONER REPORTS

- Bobbie Tanner
Commissioner Tanner mention adding a Space Force flag to the Memorial

- Gilbert Perez
- Daniel Garcia
- Paul Camacho
- Vacant

ADJOURNMENT: 4:57 p.m.

NEXT MEETING DATE: October 16, 2023

.....

Gilbert Perez, Chair
Veterans Commission

Pam Yugar,
Director of Parks and Recreation



16th WARRANT REGISTER OF THE 2023 - 2024 FISCAL YEAR

MEETING DATE: 05/14/2024

	CHECK DATE	STARTING	ENDING	AMOUNT
CHECK NUMBERS:	04/12/24-05/02/24	294387	294562	\$2,712,324.37
ACH NUMBERS:	04/12/24-05/02/24	13558	13654	\$961,907.13
SPECIAL CHECKS/EFT				
VOIDED CHECKS				
PRE-NOTE 13562				
	TOTAL REGISTER AMOUNT:			\$ 3,674,231.50

AP Warrant Register

From Payment Date: 4/12/2024 - To Payment Date: 5/2/2024

Number	Date	Description	Source	Payee Name	Transaction Amount
CBC GenOpe - CBC General Operating					
<u>Check</u>					
294387	04/17/2024	04/23/2024	Accounts Payable	1st Jon Inc	\$2,398.63
	Invoice	Description			Amount
	111805	HALLOWEEN SPOOKTACULAR PORTABLE RESTROOM			\$2,398.63
294388	04/17/2024		Accounts Payable	5 Brothers Screen & Glass	\$1,413.26
	Invoice	Description			Amount
	60848	SENIOR CENTER MEN'S RESTROOM MIRROR			\$706.63
	60849	SENIOR CENTER WOMEN'S RESTROOM MIRROR			\$706.63
294389	04/17/2024	04/30/2024	Accounts Payable	ADVANCE AUTO PARTS	\$1,052.83
	Invoice	Description			Amount
	8810408043907	MECHANIC SHOP SUPPLIES			\$865.91
	8810408755256	MECHANIC SHOP SUPPLIES			\$106.16
	8810408855282	MECHANIC SHOP SUPPLIES			\$80.76
294390	04/17/2024	04/23/2024	Accounts Payable	AGUIRRE, GLORIA, E.	\$75.00
	Invoice	Description			Amount
	COMSTP04112	COMMISSIONER STIPEND FOR MEETING 04/11/24 4-GA			\$75.00
294391	04/17/2024	04/23/2024	Accounts Payable	Alvarez-Glasman & Colvin	\$55,454.62

AP Warrant Register

From Payment Date: 4/12/2024 - To Payment Date: 5/2/2024

Invoice	Description	Amount
2024-01-21050	LEGAL SVCS JANUARY 2024	\$55,454.62
294392	04/17/2024 04/23/2024 Accounts Payable Ansafone Contact Center, Labell Exchange & BTE Com	\$137.67
	Invoice Description Amount	
240406069101	AFTER HOURS ANSWERING SVC-WATER DIV., MARCH 2024, WATER DEPT.	\$137.67
294393	04/17/2024 04/29/2024 Accounts Payable ARELLANO, ALDO, MACIAS	\$150.00
	Invoice Description Amount	
SCCA013124-AM	SISTER CITY COMMISSION ATTENDANCE W/O 01/31/24	\$75.00
SCCA041024-AM	SISTER CITY COMMISSION ATTENDANCE W/O 04/10/24	\$75.00
294394	04/17/2024 04/23/2024 Accounts Payable Auto-Chlor System	\$236.21
	Invoice Description Amount	
244100500416	MONTHLY SERVICE	\$236.21
294395	04/17/2024 Accounts Payable BELTRAN, KATALINA	\$210.00
	Invoice Description Amount	
145380	INSTRUCTOR FOR ZUMBA 03/07/24-03/28/24	\$210.00
294396	04/17/2024 04/25/2024 Accounts Payable BKM OFFICE FURNITURE	\$4,986.33
	Invoice Description Amount	
43719 AL	Office furniture for Water Division	\$4,986.33

AP Warrant Register

From Payment Date: 4/12/2024 - To Payment Date: 5/2/2024

294397	04/17/2024	04/22/2024	Accounts Payable	C & O Manufacturing	\$1,960.00
	Invoice	Description			Amount
	7098-44981	PLANT MAINTENANCE AND SUPPLIES			\$1,960.00
294398	04/17/2024	04/26/2024	Accounts Payable	CINTAS CORP.	\$313.23
	Invoice	Description			Amount
	8406607518	REPLENISH AND SERVICE FIRST AID KITS AND AED GOLF COURSE			\$313.23
294399	04/17/2024		Accounts Payable	CivicWell	\$268.00
	Invoice	Description			Amount
	107712	PROF SVCS 02/01/24-02/29/24, 4-448 WHITTIER BLVD CALTRANS GRANT			\$268.00
294400	04/17/2024		Accounts Payable	Coastal Occupational Medical Group	\$420.00
	Invoice	Description			Amount
	1456-80591	PRE-EMPLOYMENT PHYSICALS			\$420.00
294401	04/17/2024	04/24/2024	Accounts Payable	County Sanitation Districts of Los Angeles County	\$211.10
	Invoice	Description			Amount
	DB2637600191 6024	WASTEWATER SVCS FOR FY 2023-24			\$211.10
294402	04/17/2024	04/24/2024	Accounts Payable	Crafco, Inc.	\$1,886.59
	Invoice	Description			Amount
	9403129893	COLD PATCH ASPHALT			\$1,886.59

AP Warrant Register

From Payment Date: 4/12/2024 - To Payment Date: 5/2/2024

294403	04/17/2024	04/23/2024	Accounts Payable	DAHLIN GROUP, INC	\$206,806.60
	Invoice	Description			Amount
	2403-078	PROF SVCS THROUGH 03/31/24, PR YOUTH CENTER RENOVATION			\$3,205.00
	2403-077	PROF SVCS THROUGH 03/31/24, SMITH PARK AQUATIC CENTER			\$203,601.60
294404	04/17/2024	04/26/2024	Accounts Payable	Department of Water and Power	\$8.33
	Invoice	Description			Amount
	GA434955	WASHINGTON/PARAMOUNT DRAIN PIPELING - May 2024			\$8.33
294405	04/17/2024	04/25/2024	Accounts Payable	Econolite Control Products, Inc.	\$33,802.65
	Invoice	Description			Amount
	INV222005	CABINET WRAP SUPPLIES			\$33,802.65
294406	04/17/2024	04/22/2024	Accounts Payable	EMERGENCY VEHICLE SPECIALTIES, EVS INC.	\$6,416.38
	Invoice	Description			Amount
	12649	LIGHT BAR INSTALLATION			\$3,208.19
	12648	LIGHT BAR INSTALLATION			\$3,208.19
294407	04/17/2024	04/22/2024	Accounts Payable	Engineering Solutions Services Inc	\$14,062.00
	Invoice	Description			Amount
	2402-166A	PROF SVCS 01/25/24-02/29/24, GRANT WRITING SVCS-BRIDGE			\$14,062.00
294408	04/17/2024	04/24/2024	Accounts Payable	Fast 5 Pico Rivera 5, LLC	\$91.00
	Invoice	Description			Amount

AP Warrant Register

From Payment Date: 4/12/2024 - To Payment Date: 5/2/2024

7099			CITY FLEET CAR WASHES MARCH 2024			\$91.00
294409	04/17/2024	04/22/2024	Accounts Payable	Ferguson Enterprises, Inc		\$17.41
	Invoice	Description				Amount
	SC635804	SERVICE FEE, MARCH 2024				\$17.41
294410	04/17/2024	04/22/2024	Accounts Payable	Galls Parent Holdings, LLC		\$98.17
	Invoice	Description				Amount
	027418930	UNIFORMS FOR LUIS				\$98.17
294411	04/17/2024		Accounts Payable	GARCIA, KIMBERLY		\$75.00
	Invoice	Description				Amount
	COMSTP04112	COMMISSIONER STIPEND FOR MEETING 04/11/24 4-KG				\$75.00
294412	04/17/2024	04/18/2024	Accounts Payable	GARCIA (EE), ANGELINA		\$2,520.00
	Invoice	Description				Amount
	2024TUIREIMJ AN	TUITION REIMBURSEMENT FOR 01/25/2024-AG				\$2,520.00
294413	04/17/2024	04/22/2024	Accounts Payable	GRIFFITH COMPANY		\$45,695.00
	Invoice	Description				Amount
	PROGRESS PMT 6	PROF SVCS 01/20/24-02/20/24, PR REGIONAL BIKEWAY PROJECT				\$48,100.00
	PROGRESS PMT 6-A	PROF SVCS 01/20/24-02/20/24, PR REGIONAL BIKEWAY PROJECT				(\$2,405.00)
294414	04/17/2024		Accounts Payable	HERNANDEZ, JOSE, BASILIO		\$57.00

AP Warrant Register

From Payment Date: 4/12/2024 - To Payment Date: 5/2/2024

Invoice	Description	Amount
842857-A	REFUND FOR CANCELED WINE TASTING W/O 04/20/24	\$57.00
294415	04/17/2024 04/26/2024 Accounts Payable Hosepower USA	\$411.78
Invoice	Description	Amount
691084690-00	EQUIPMENT MAINTENANCE SUPPLIES	\$137.26
691085145-00	EQUIPMENT MAINTENANCE SUPPLIES	\$274.52
294416	04/17/2024 04/23/2024 Accounts Payable House of Trophies and Awards, Inc	\$1,204.50
Invoice	Description	Amount
34586	BLUE OCTAGON AWARD I	\$1,204.50
294417	04/17/2024 Accounts Payable JACKERY INC.	\$4,815.81
Invoice	Description	Amount
3272024	GENERATORS FOR SPECIAL EVENTS	\$4,815.81
294418	04/17/2024 Accounts Payable Jas Pacific, Inc.	\$3,745.50
Invoice	Description	Amount
BI 14749	BUILDING INSPECTION SVCS 02/01/24-02/29/24	\$500.00
PC 7002	BUILDING PERMITS SVCS 02/01/24-02/29/24	\$3,245.50
294419	04/17/2024 04/22/2024 Accounts Payable LA County Sheriffs Department	\$18,983.37
Invoice	Description	Amount
242520EC	PRV-PROBLEM SOLVING 02/26/24-02/26/24	\$4,729.66

AP Warrant Register

From Payment Date: 4/12/2024 - To Payment Date: 5/2/2024

242519EC			PRV-TRANSIT/TRANSIENT DEPUTY 02/01/24-02/27/24		\$14,253.71
294420	04/17/2024	04/22/2024	Accounts Payable	Milagro Media Strategies	\$2,275.00
	Invoice	Description			Amount
	2020	PUBLIC RELATIONS AND MEDIA SVCS MARCH 2024			\$2,275.00
294421	04/17/2024	04/26/2024	Accounts Payable	Moore Iacofano & Goltsman Inc	\$9,185.00
	Invoice	Description			Amount
	0085560	PROF SVCS 02/01/24-02/29/24, PR ROSEMEAD BLVD. MEDIAN			\$4,200.75
	0085561	PROF SVCS 02/01/24-02/29/24, PR MAJOR CORRIDORS MEDIAN			\$4,984.25
294422	04/17/2024	04/25/2024	Accounts Payable	MORALES, MARIA	\$20.00
	Invoice	Description			Amount
	843373	REFUND FOR CANCELED SENIOR TRIP W/O 05/17/24			\$20.00
294423	04/17/2024	04/26/2024	Accounts Payable	ON POINT GAME WEAR	\$6,261.10
	Invoice	Description			Amount
	1201	REACH MINI OLYMPIC SHIRTS FOR ALL SITES			\$6,261.10
294424	04/17/2024		Accounts Payable	On The Go DJ Pro, Inc	\$440.00
	Invoice	Description			Amount
	1273423-A	SENIOR CENTER DJ ENTERTAINMENT PHOTO BOOTH, 05/02/24			\$440.00
294425	04/17/2024	04/24/2024	Accounts Payable	Oromill Lumber, Inc.	\$72.70

AP Warrant Register

From Payment Date: 4/12/2024 - To Payment Date: 5/2/2024

Invoice	Description	Amount
240321	MAINTENANCE SUPPLIES	\$72.70
294426	04/17/2024 04/29/2024 Accounts Payable PEREZ, ROBERT	\$75.00
Invoice	Description	Amount
SCCA041024-RP	SISTER CITY COMMISSION ATTENDANCE W/O 04/10/24	\$75.00
294427	04/17/2024 04/25/2024 Accounts Payable PGI-Pacific Graphics, Inc.	\$7,830.54
Invoice	Description	Amount
47642	SPRING 2024 PROFILE	\$3,915.27
47891	APRIL 2024 PROFILE	\$3,915.27
294428	04/17/2024 04/24/2024 Accounts Payable PNC EQUIPMENT FINANCE, LLC	\$250.00
Invoice	Description	Amount
1858799	ORINATION FEE	\$250.00
294429	04/17/2024 04/24/2024 Accounts Payable R & R PRODUCTS, INC.	\$85.61
Invoice	Description	Amount
CD2887954	MOWER BLADE-FITS TORO FOR GOLF COURSE	\$85.61
294430	04/17/2024 04/24/2024 Accounts Payable Robert Klein Printers	\$99.23
Invoice	Description	Amount
8017196	BUSINESS CARDS FOR WATER DIVISION	\$99.23

AP Warrant Register

From Payment Date: 4/12/2024 - To Payment Date: 5/2/2024

Invoice	Description	Amount
294431	04/17/2024 04/23/2024 Accounts Payable San Gabriel Valley Water Co	\$660.59
2024APRSANG	UTILITIES FOR 2/27/24-3/28/24	\$660.59
ABVAL		
294432	04/17/2024 04/23/2024 Accounts Payable SEIU Local 721-COPE	\$2.00
041524	COPE FEES FOR P/E 04/05/24-SPECIAL CHECK	\$2.00
294433	04/17/2024 04/22/2024 Accounts Payable Sonsray Machinery , LLC	\$649.77
SWO047391-1	EQUIPMENT MAINTENANCE AND REPAIR	\$649.77
294434	04/17/2024 04/23/2024 Accounts Payable Southern California Municipal Athletic Federation	\$2,012.50
032624/SENIOR RC	SENIOR CENTER CONTRACT CLASS INSURANCE 01/02/24-04/25/24	\$385.00
032624/PICO	CONTRACT CLASS INSURANCE FOR WINTER JANUARY-MARCH 2024	\$1,627.50
294435	04/17/2024 04/24/2024 Accounts Payable SOUTHERN TIRE MART, LLC	\$323.15
7070025651	TIRES FOR CITY FLEET	\$323.15
294436	04/17/2024 04/25/2024 Accounts Payable State of California Dept of Justice	\$160.00
726251	PRE-EMPLOYMENT LIVE SCANS MARCH 2024	\$160.00

AP Warrant Register

From Payment Date: 4/12/2024 - To Payment Date: 5/2/2024

294437	04/17/2024	05/01/2024	Accounts Payable	Sterling, Bernadette, M.	\$312.00
	Invoice	Description			Amount
	145184-A	INSTRUCTOR FOR ARTS & CRAFTS 01/02/24-02/22/24			\$312.00
294438	04/17/2024	04/23/2024	Accounts Payable	The Flag Shop	\$109.15
	Invoice	Description			Amount
	21137	ROPE FOR FLAGS			\$109.15
294439	04/17/2024		Accounts Payable	TIRADO, IRMA, ACOSTA	\$75.00
	Invoice	Description			Amount
	SCCA041024-IT	SISTER CITY COMMISSION ATTENDANCE W/O 04/10/24			\$75.00
294440	04/17/2024	04/29/2024	Accounts Payable	TOM TRONICS	\$972.00
	Invoice	Description			Amount
	13633	PLANT MAINTENANCE AND REPAIR			\$972.00
294441	04/17/2024	04/22/2024	Accounts Payable	TRI COUNTY PUMP COMPANY	\$4,260.00
	Invoice	Description			Amount
	18453	PLANT MAINTENANCE AND REPAIR			\$2,840.00
	18462	MAINTENANCE AND REPAIR OF WELL 5			\$1,420.00
294442	04/17/2024	04/23/2024	Accounts Payable	Triangle Sports, Inc.	\$3,104.33
	Invoice	Description			Amount

AP Warrant Register

From Payment Date: 4/12/2024 - To Payment Date: 5/2/2024

Invoice	Description	Amount
42559	YOUTH SPORTS UNIFORMS	\$3,104.33
294443	04/17/2024 04/24/2024 Accounts Payable UNIFIRST CORPORATION	\$630.92
2190148679	UNIFORM RENTAL SVCS	\$309.21
2190144678	UNIFORM RENTAL SVCS	\$321.71
294444	04/17/2024 04/23/2024 Accounts Payable United Waterworks, Inc	\$2,688.31
S100129543.00	MAINTENANCE SUPPLIES 1	\$1,425.64
S100128609.00	MAINTENANCE SUPPLIES 2	\$1,262.67
294445	04/17/2024 04/22/2024 Accounts Payable Walters Wholesale Electric Co	\$532.00
S125041814.00	PLANT MAINTENANCE SUPPLIES 1	\$532.00
294446	04/17/2024 04/25/2024 Accounts Payable WEBSTER'S BEE REMOVAL SERVICE	\$485.00
2304	BEE REMOVAL SVCS, 6016 ROSEMEAD	\$250.00
2316	BEE REMOVAL SVCS 9408 DORK ST	\$235.00
294447	04/17/2024 04/22/2024 Accounts Payable West Coast Arborists, Inc	\$5,290.00
1-9853	NESTING BIRD INSPECTION, 5400 ROSEMEAD BL	\$2,536.00

AP Warrant Register

From Payment Date: 4/12/2024 - To Payment Date: 5/2/2024

212961			TREE TRIMMING REQUEST 3/16/24-3/31/24		\$2,754.00
294448	04/17/2024		Accounts Payable	WHITEHEAD, WESLEY	\$19.86
	Invoice	Description			Amount
	041724		REIMBURSEMENT FOR POST-TAX DEDUCTIONS		\$19.86
294449	04/17/2024	04/23/2024	Accounts Payable	Whittier Fertilizer Company	\$599.76
	Invoice	Description			Amount
	409098		LANDSCAPING SUPPLIES & TOOLS		\$299.88
	409082		LANDSCAPING SUPPLIES & TOOLS		\$299.88
294450	04/17/2024	04/24/2024	Accounts Payable	CONCRETE BLOCK SUPPLY LLC	\$7,945.00
	Invoice	Description			Amount
	W2440		NPDES FOR CITY YARD		\$7,945.00
294451	04/24/2024		Accounts Payable	ADVANCE AUTO PARTS	\$257.86
	Invoice	Description			Amount
	8810410255509		MECHANIC SHOP SUPPLIES		\$257.86
294452	04/24/2024		Accounts Payable	ADVANCE AUTO PARTS	\$308.51
	Invoice	Description			Amount
	8810410755580		MECHANIC SHOP SUPPLIES		\$94.90
	8810410136991		MECHANIC SHOP SUPPLIES		\$213.61

AP Warrant Register

From Payment Date: 4/12/2024 - To Payment Date: 5/2/2024

294453	04/24/2024	04/30/2024	Accounts Payable	Advantec Consulting Engineering	\$3,160.00
	Invoice	Description			Amount
	9803-0266-16	PROF SVCS 02/01/24-02/29/24, ITS MASTER PLAN FEBRUARY 2024			\$1,580.00
	9803-0266-15	PROF SVCS 01/01/24-01/31/24, ITS MASTER PLAN FOR JANUARY 2024			\$1,580.00
294454	04/24/2024	04/29/2024	Accounts Payable	Agustin Ruelas	\$300.00
	Invoice	Description			Amount
	2023-00002218	TEMPORARY USE PERMIT REFUND #2023-00002218			\$300.00
294455	04/24/2024	04/30/2024	Accounts Payable	Alvarez-Glasman & Colvin	\$45,301.78
	Invoice	Description			Amount
	2024-02-21080	LEGAL SVCS FEBRUARY 2024			\$45,301.78
294456	04/24/2024	04/29/2024	Accounts Payable	American Marker	\$44.10
	Invoice	Description			Amount
	2352-24	EMBROIDERY LOGO HALF MOON ON SHIRTS			\$44.10
294457	04/24/2024	05/01/2024	Accounts Payable	C.S. Legacy Construction, Inc.	\$5,728.37
	Invoice	Description			Amount
	PROGRESS PMT 4	PROF SVCS 05/19/23-05/17/24, WHITTIER BLVD LANDSCAPE MEDIAN			\$3,222.21
	PROGRESS PMT 5	PROF SVCS 05/19/23-05/17/24, WHITTIER BLVD. LANDSCAPE MEDIAN			\$2,506.16
294458	04/24/2024	04/25/2024	Accounts Payable	CARMONA, STEVE	\$2,688.00
	Invoice	Description			Amount

AP Warrant Register

From Payment Date: 4/12/2024 - To Payment Date: 5/2/2024

Invoice	Description	Amount
2024TUIREIMJ AN	TUITION REIMBURSEMENT FOR 01/25/24-SC	\$2,688.00
294459	04/24/2024 Accounts Payable Certifix Live Scan	\$125.00
86631	PRE-EMPLOYMENT LIVE SCANS	\$125.00
294460	04/24/2024 04/30/2024 Accounts Payable CivicWell	\$11,468.43
107733	PROF SVCS 03/01/24-03/31/24, 4-448 WHITTIER BLVD. CALTRANS GRANT	\$6,470.97
107713	PROF SVCS 02/01/24-02/29/24, 4-449 WHITTIER BLVD SPECIFIC PLAN	\$4,997.46
294461	04/24/2024 Accounts Payable Commerce Casino	\$500.00
05042024PR	SENIOR CENTER EVENT DEPOSIT 05/04/24	\$500.00
294462	04/24/2024 Accounts Payable Costco Wholesale Membership, Inc.	\$60.00
0001118807742 88	ANNUAL MEMBERSHIP RENEWAL MONTH JUNE 2024	\$60.00
294463	04/24/2024 05/01/2024 Accounts Payable County of Los Angeles Dept of Public Works	\$305,500.00
DI2400000004	AGREEMENT FOR BEVERLY BLVD. TRAFFIC SIGNAL SYNCHRONIZATION	\$305,500.00
294464	04/24/2024 04/29/2024 Accounts Payable County of Los Angeles Dept of Public Works	\$57.96

AP Warrant Register

From Payment Date: 4/12/2024 - To Payment Date: 5/2/2024

Invoice	Description	Amount
RE- PW2404080633	TRAFFIC SIGNAL MAINTENANCE ROSE HILLS & SAN GABRIEL	\$57.96
294465	04/24/2024 04/29/2024 Accounts Payable DELGADO, WILLIAM (WILLIE)	\$114.00
Invoice	Description	Amount
843623	REFUND FOR WINE TASTING ON 04/20/24	\$114.00
294466	04/24/2024 05/01/2024 Accounts Payable DS Services of America, Inc.	\$247.31
Invoice	Description	Amount
20044206 041224	WATER DELIVERY FOR CHW 03/27/24	\$247.31
294467	04/24/2024 04/30/2024 Accounts Payable E & L Electric, Inc	\$16,352.15
Invoice	Description	Amount
84351N	Emergency Replacement - Well # 5 Vertical Pump Motor	\$16,352.15
294468	04/24/2024 04/29/2024 Accounts Payable Esther Celiz	\$100.00
Invoice	Description	Amount
COMSTP04152 4-EC	COMMISSIONER STIPEND FOR MEETING 04/15/24	\$100.00
294469	04/24/2024 04/29/2024 Accounts Payable FEDERAL EXPRESS	\$79.30
Invoice	Description	Amount
8-417-66053	Genevie Martinez Certification sent to National Notary Assn.	\$79.30
294470	04/24/2024 Accounts Payable Ferguson Enterprises, Inc	\$8,384.52

AP Warrant Register

From Payment Date: 4/12/2024 - To Payment Date: 5/2/2024

Invoice	Description	Amount
0022524	WATER METER MAINTENANCE & SUPPLIES	\$8,384.52
294471	04/24/2024 04/30/2024 Accounts Payable GARCIA, DANIEL, AUGUSTINE	\$75.00
Invoice	Description	Amount
COMSTP04182	COMMISSIONER STIPEND FOR MEETING 04/15/24 4-DG	\$75.00
294472	04/24/2024 04/30/2024 Accounts Payable Grainger	\$255.40
Invoice	Description	Amount
9081610975	SMALL TOOLS	\$255.40
294473	04/24/2024 05/01/2024 Accounts Payable HELPMATES STAFFING SERVICE, LLC	\$17,972.62
Invoice	Description	Amount
000462244	TEMP EMPLOYEE TERESA SANCHEZ/NICOLE CASTILLO 03/25/24-03/31/24	\$3,193.20
000459931	TEMP EMPLOYEE, TERESA SANCHEZ/ NICOLE CASTILLO 03/04/24-03/07/24	\$3,193.20
000459183	TEMP EMPLOYEE, TERESA SANCHEZ/ NICOLE CASTILLO 02/26/24-02/29/24	\$2,825.81
000460701	TEMP EMPLOYEE, TERESA SANCHEZ/ NICOLE CASTILLO 03/11/24-03/14/24	\$3,298.37
000461471	TEMP EMPLOYEE, TERESA SANCHEZ/ NICOLE CASTILLO 03/18/24-03/21/24	\$3,067.14
000463087	TEMP EMPLOYEE, TERESA SANCHEZ/ NICOLE CASTILLO 04/01/24-04/04/24	\$2,394.90
294474	04/24/2024 04/30/2024 Accounts Payable Industrial Pipe & Steel Company	\$988.47
Invoice	Description	Amount
53544	MAINTENANCE SUPPLIES FOR BLEACHER REPAIR, STREAMLAND PARK	\$988.47

AP Warrant Register

From Payment Date: 4/12/2024 - To Payment Date: 5/2/2024

294475 04/24/2024 Accounts Payable Infinity Technologies \$19,302.50

Invoice	Description	Amount
2321	3DI PERMITTING MARCH 2024	\$3,987.50
2354	GIS COORDINATION SVCS MARCH 2024	\$15,315.00

294476 04/24/2024 04/29/2024 Accounts Payable InfoSend, Inc \$5,905.90

Invoice	Description	Amount
259910	MAIL PREP SVCS 2/29/24-3/28/24	\$1,382.43
259911	POSTAGE 2/29/24-3/28/24	\$4,523.47

294477 04/24/2024 04/29/2024 Accounts Payable LA County Sheriffs Department \$1,071,028.05

Invoice	Description	Amount
242709EC	SHERIFF SVCS MARCH 2024	\$1,071,028.05

294478 04/24/2024 Accounts Payable Martinez, Aric, L \$100.00

Invoice	Description	Amount
COMSTP04152	COMMISSIONER STIPEND FOR MEETING 04/15/24 4-AM	\$100.00

294479 04/24/2024 04/26/2024 Accounts Payable MARTINEZ, EVA \$114.00

Invoice	Description	Amount
843622	REFUND ON CANCELED WINE TASTING 04/20/24	\$114.00

294480 04/24/2024 04/29/2024 Accounts Payable McMaster-Carr Supply Company \$1,391.31

Invoice	Description	Amount

AP Warrant Register

From Payment Date: 4/12/2024 - To Payment Date: 5/2/2024

25160356			PLANT MAINTENANCE AND REPAIR		\$230.33
25166964			PLANT MAINTENANCE AND REPAIR		\$1,160.98
294481	04/24/2024	05/01/2024	Accounts Payable	Moore Iacofano & Goltsman Inc	\$10,155.29
	Invoice	Description			Amount
0085751			PROF SVCS 03/01/24-03/31/24, HISTORIC WHITTIER BLVD. MULTI-MODAL		\$10,155.29
294482	04/24/2024	04/29/2024	Accounts Payable	NV5, Inc.	\$2,505.00
	Invoice	Description			Amount
382248			PROF SVCS 02/01/24-02/29/24, 8345 SLAUSON AVENUE-GRADING		\$1,170.00
382247			PROF SVCS 02/01/24-02/29/24, 7655 SERAPIS AVENUE		\$1,335.00
294483	04/24/2024	04/30/2024	Accounts Payable	Ollin Strategies	\$7,500.00
	Invoice	Description			Amount
248			CONSULTING SVCS FOR APRIL 2024		\$7,500.00
294484	04/24/2024		Accounts Payable	On The Go DJ Pro, Inc	\$427.00
	Invoice	Description			Amount
1275555			DJ PACKAGE AT COMMERCE CASINO ON 05/04/24		\$377.00
1275931			DJ ADDITIONAL TIME FOR SENIOR CENTER EVENT 05/02/24		\$50.00
294485	04/24/2024	05/01/2024	Accounts Payable	Pacific Telemangement Services (PTS)	\$162.60
	Invoice	Description			Amount
2120483			PAY PHONES FOR PR CITY HALL & PUBLIC LIBRARY APRIL 2024		\$162.60

AP Warrant Register

From Payment Date: 4/12/2024 - To Payment Date: 5/2/2024

294486	04/24/2024		Accounts Payable	PARS	\$300.00
	Invoice	Description			Amount
	55379	TRUST ADMIN SVCS MONTH END 2/29/24			\$300.00
294487	04/24/2024	04/30/2024	Accounts Payable	PB Loader Corporation	\$267.51
	Invoice	Description			Amount
	IN0021634	ASPHALT MATERIALS			\$267.51
294488	04/24/2024	04/30/2024	Accounts Payable	PEREZ, GILBERT, J.	\$75.00
	Invoice	Description			Amount
	COMSTP04152	COMMISSIONER STIPEND FOR MEETING 04/15/24 4-GP			\$75.00
294489	04/24/2024		Accounts Payable	POINT MAN ANTELOPE VALLEY	\$5,000.00
	Invoice	Description			Amount
	Pico001	MOBILE VIETNAM MEMORIAL WALL HOST , 05/24/24-05/27/24			\$5,000.00
294490	04/24/2024		Accounts Payable	PORTACRAFT INC.	\$28,898.15
	Invoice	Description			Amount
	28270	WALL PORTABLE/ UHF ANTENNA CHARGER BATTERIES			\$28,898.15
294491	04/24/2024		Accounts Payable	Powerstride Battery Co. Inc.	\$1,056.89
	Invoice	Description			Amount
	E 688160	BATTERY FOR UNIT 298			\$863.95

AP Warrant Register

From Payment Date: 4/12/2024 - To Payment Date: 5/2/2024

E 688161			MECHANIC SHOP SUPPLIES		\$192.94
294492	04/24/2024	04/30/2024	Accounts Payable	RHA LANDSCAPE ARCHITECTS-PLANNERS, INC.	\$870.00
	Invoice	Description			Amount
	01312193	PROF SVCS 02/26/24-03/25/24, 23126 ALEBRIJI DOG PARK			\$870.00
294493	04/24/2024	04/30/2024	Accounts Payable	Roadline Products Inc., USA	\$644.13
	Invoice	Description			Amount
	19796	PAINT FOR STREET MARKINGS			\$644.13
294494	04/24/2024		Accounts Payable	Robert Anthony Martinez	\$100.00
	Invoice	Description			Amount
	COMSTP04152	COMMISSIONER STIPEND FOR MEETING 04/15/24 4-RM			\$100.00
294495	04/24/2024	05/01/2024	Accounts Payable	RRM DESIGN GROUP, A CALIFORNIA GROUP	\$4,818.25
	Invoice	Description			Amount
	1928-00-0224	PROF SVCS 01/04/24-02/29/24,PR ON-CALL ARCHITECTURAL DESIGN			\$2,656.25
	1928-00-0324	PROF SVCS 03/01/24-03/13/24, PR ON-CALL ARCHITECTURAL DESIGN			\$2,162.00
294496	04/24/2024	05/01/2024	Accounts Payable	Salgado Tire Service	\$165.00
	Invoice	Description			Amount
	2844	TIRE REPAIR, UNIT 131			\$20.00
	2857	TIRE REPAIR, UNIT 103			\$20.00
	3185	TIRE REPAIR, UNIT 131			\$25.00

AP Warrant Register

From Payment Date: 4/12/2024 - To Payment Date: 5/2/2024

0387-A			FRONT ALIGNMENT FOR UNIT 100			\$100.00
294497	04/24/2024	04/30/2024	Accounts Payable	SOUTHERN TIRE MART, LLC		\$905.10
	Invoice	Description				Amount
	7100020822	TIRES FOR CITY FLEET				\$905.10
294498	04/24/2024	04/29/2024	Accounts Payable	Specialized Elevator Corporation		\$404.78
	Invoice	Description				Amount
	70014	ELEVATOR MAINTENANCE, APRIL 2024				\$404.78
294499	04/24/2024		Accounts Payable	TANNER, BOBBIE, L.		\$75.00
	Invoice	Description				Amount
	COMSTP04152	COMMISSIONER STIPEND FOR MEETING 04/15/24				\$75.00
	4-BT					
294500	04/24/2024		Accounts Payable	TAPCO		\$8,117.50
	Invoice	Description				Amount
	1776402	STOP SIGN UPGRADES, SAN GABRIEL RIVER PKWY				\$8,117.50
294501	04/24/2024	04/30/2024	Accounts Payable	Target Specialty Products		\$1,064.04
	Invoice	Description				Amount
	INVP501436051	WEED ABATEMENT MATERIALS				\$1,064.04
294502	04/24/2024	04/29/2024	Accounts Payable	TechnoFit		\$255.00
	Invoice	Description				Amount

AP Warrant Register

From Payment Date: 4/12/2024 - To Payment Date: 5/2/2024

42476				SENIOR CENTER FITNESS ROOM PREVENTIVE MAINTENANCE 04/11/24	\$255.00
294503	04/24/2024	04/29/2024	Accounts Payable	TKM ENGINEERING	\$585.00
	Invoice	Description			Amount
	1280	PROF SVCS 03/01/24-03/24/24, ITS MASTER PLAN			\$585.00
294504	04/24/2024	04/29/2024	Accounts Payable	Tommy Elisaldez	\$100.00
	Invoice	Description			Amount
	COMSTP04152	COMMISSIONER STIPEND FOR MEETING 04/15/24 4-TE			\$100.00
294505	04/24/2024	05/01/2024	Accounts Payable	UNIFIRST CORPORATION	\$303.52
	Invoice	Description			Amount
	2190155502	UNIFORM RENTAL SVCS			\$303.52
294506	04/24/2024	04/30/2024	Accounts Payable	Yarisma Rocha	\$100.00
	Invoice	Description			Amount
	COMSTP04152	COMMISSIONER STIPEND FOR MEETING 04/15/24 4-YR			\$100.00
294507	04/25/2024		Accounts Payable	ADVANCE AUTO PARTS	\$163.36
	Invoice	Description			Amount
	8810410136992	MECHANIC SHOP SUPPLIES			\$163.36
294508	04/25/2024	04/30/2024	Accounts Payable	AM-TEC TOTAL SECURITY INC	\$71.40
	Invoice	Description			Amount

AP Warrant Register

From Payment Date: 4/12/2024 - To Payment Date: 5/2/2024

633656			ALARM MONITORING, CITY YARD		\$35.70
633657			ALARM MONITORING, PARKS & REC OFFICE		\$35.70
294509	04/25/2024		Accounts Payable	American Heritage Life Insurance Co	\$48.64
	Invoice		Description		Amount
	M0163615100		SUPPLEMENTAL LIFE INSURANCE FOR P/E 04/05/24 & 04/19/24		\$48.64
294510	04/25/2024	05/01/2024	Accounts Payable	BMG Money, Inc	\$397.71
	Invoice		Description		Amount
	042524		EMPLOYEE DEDUCTION FOR P/E 04/19/24		\$397.71
294511	04/25/2024		Accounts Payable	Franchise Tax Board	\$50.00
	Invoice		Description		Amount
	042524		EMPLOYEE DEDUCTION FOR P/E 04/19/24		\$50.00
294512	04/25/2024	04/30/2024	Accounts Payable	Levying Officer	\$371.00
	Invoice		Description		Amount
	042524		EMPLOYEE DEDUCTION FOR P/E 04/19/24		\$371.00
294513	04/25/2024		Accounts Payable	SEIU Local 721-COPE	\$109.00
	Invoice		Description		Amount
	042524		COPE FEES FOR P/E 04/19/24		\$109.00
294514	05/01/2024		Accounts Payable	1st Jon Inc	\$136.03

AP Warrant Register

From Payment Date: 4/12/2024 - To Payment Date: 5/2/2024

Invoice	Description	Amount
116727	COMMUNITY GARDENS RESTROOM 3/12/24-4/8/24	\$136.03
294515	05/01/2024 Accounts Payable ADVANCE AUTO PARTS	\$1,272.02
8810406535298	CREDIT TO ACCOUNT	(\$29.28)
8810405234821	CREDIT TO ACCOUNT	(\$1,104.13)
8810405234820	CREDIT TO ACCOUNT	(\$81.25)
8810403834390	EQUIPMENT MAINTENANCE SUPPLIES	\$1,301.30
8810405234817	EQUIPMENT MAINTENANCE SUPPLIES	\$1,185.38
294516	05/01/2024 Accounts Payable AGNS PRINTING	\$3,190.00
3947	PROMO T-SHIRTS FOR EVENT GIVEAWAY	\$3,190.00
294517	05/01/2024 Accounts Payable Alvarez-Glasman & Colvin	\$10,235.00
2024MAYATTY FEES	CITY ATTORNEY RETAINER FEE MAY 2024	\$10,235.00
294518	05/01/2024 Accounts Payable AM-TEC TOTAL SECURITY INC	\$71.40
634152	MONITORING OF ALARM SYSTEM FOR CITY YARD FEBRUARY 2024	\$35.70
634153	MONITORING OF ALARM SYSTEM FOR PARKS & REC FEBRUARY 2024	\$35.70

AP Warrant Register

From Payment Date: 4/12/2024 - To Payment Date: 5/2/2024

294519	05/01/2024	Accounts Payable	ATLAS COMMERCIAL PRODUCTS DBA EVENTSTABLE	\$9,664.51
	Invoice	Description		Amount
	SO150329	WHITE FENCING FOR SPECIAL EVENTS		\$9,664.51
294520	05/01/2024	Accounts Payable	CalRecycle	\$15,920.00
	Invoice	Description		Amount
	CCPP604C-01	CITY COUNTY PAYMENT PROGRAM UNSPENT FUNDS FOR FY 2021-22		\$15,920.00
294521	05/01/2024	Accounts Payable	CliftonLarsonAllen LLP	\$19,415.00
	Invoice	Description		Amount
	L241243117	BILLING & AUDIT, FEDERAL GRANTS & MEASURE W FOR PER. END 6/30/23		\$19,415.00
294522	05/01/2024	Accounts Payable	County of Los Angeles Dept of Public Works	\$3,915.64
	Invoice	Description		Amount
	RE- PW2404080596	IW THROUGH MARCH 2024		\$3,915.64
294523	05/01/2024	Accounts Payable	Crafco, Inc.	\$1,886.59
	Invoice	Description		Amount
	9403159149	COLD PATCH ASPHALT		\$1,886.59
294524	05/01/2024	Accounts Payable	Crocker Signs & Screen Printing	\$678.11
	Invoice	Description		Amount
	54529	FACILITY MAINTENANCE STAFF SIGNS		\$165.38
	54513	SENIOR CENTER ADA SIGNS		\$125.62

AP Warrant Register

From Payment Date: 4/12/2024 - To Payment Date: 5/2/2024

54458	VINYL LETTERING FOR FACILITIES			\$29.22
54416	VINYL LETTERING FOR FACILITIES			\$357.89
294525	05/01/2024	Accounts Payable	Ewing Irrigation Products Inc	\$103.67
	Invoice	Description		Amount
	21950236	IRRIGATION AND LANDSCAPING MATERIALS		\$103.67
294526	05/01/2024	Accounts Payable	Ferguson Enterprises, Inc	\$436.46
	Invoice	Description		Amount
	3597328	PLUMBING SUPPLIES		\$436.46
294527	05/01/2024	Accounts Payable	Fiesta Cooperative Inc.	\$13,539.34
	Invoice	Description		Amount
	240303	DIAL-A-TAXI MARCH 2024		\$13,539.34
294528	05/01/2024	Accounts Payable	Foster & Foster Consulting Actuaries, Inc.	\$2,300.00
	Invoice	Description		Amount
	29080	COMPLETION OF 6/30/23 GASBS 75 REPORT		\$2,300.00
294529	05/01/2024	Accounts Payable	Grainger	\$1,231.78
	Invoice	Description		Amount
	9083864117	MAINTENANCE SUPPLIES FOR FACILITIES		\$973.60
	9081610967	TOOLS AND EQUIPMENT		\$258.18

AP Warrant Register

From Payment Date: 4/12/2024 - To Payment Date: 5/2/2024

294530 05/01/2024 Accounts Payable GRANITE CONSTRUCTION COMPANY \$6,174.00

Invoice	Description	Amount
2667237	COLD PATCH ASPHALT	\$3,087.00
2667217	COLD PATCH ASPHALT	\$3,087.00

294531 05/01/2024 Accounts Payable HELPMATES STAFFING SERVICE, LLC \$3,193.20

Invoice	Description	Amount
000464648	TEMP EMPLOYEE, TERESA SANCHEZ/ NICOLE CASTILLO 04/15-04/18	\$3,193.20

294532 05/01/2024 Accounts Payable Hinderliter, De Llamas & Associates \$75,575.34

Invoice	Description	Amount
SIN035504	AUDIT SVCS-SALES TAX, Q3/2023	\$73,463.34
SIN035504-A	CONTRACT SVCS-SALES TAX JANUARY - MARCH 2024	\$2,112.00

294533 05/01/2024 Accounts Payable Inland Empire Stages, LTD \$5,836.34

Invoice	Description	Amount
61390	BUS TRANSPORATION FOR WINE TASTING IN TEMECULA 04/20/24	\$3,135.00
61344	BUS TRANSPORATION FOR REACH FIELDTRIP TO NATURAL HISTORY MUSEUM	\$2,701.34

294534 05/01/2024 Accounts Payable JR's WESTCOAST GOLF CARTS AND TURF EQUIPMENT \$5,926.25

Invoice	Description	Amount
2531	CUSHMAN TRUCKSTER DIESEL	\$5,926.25

294535 05/01/2024 Accounts Payable Keenan & Associates \$1,250.00

AP Warrant Register

From Payment Date: 4/12/2024 - To Payment Date: 5/2/2024

Invoice	Description	Amount
303514	BENEFIT BRIDGE FEE APRIL 2024, INSTALLMENT 10	\$1,250.00
294536	05/01/2024 Accounts Payable LA County Sheriffs Department	\$38,499.29
	Invoice Description Amount	
242776EC	PRV-PROBLEM SOLVING, SPECIAL EVENTS 3/7/24-3/22/24	\$23,541.14
242777EC	PRV-TRANSIT/TRANSIENT DEPUTY SPECIAL EVENT, MARCH 2024	\$14,958.15
294537	05/01/2024 Accounts Payable Liebert Cassidy Whitmore	\$174.00
	Invoice Description Amount	
265140	GENERAL MATTER NO. PI050-00001	\$174.00
294538	05/01/2024 Accounts Payable Minuteman Press	\$125.80
	Invoice Description Amount	
72252	WEEKLY OON1 & OON2 ENROLLMENT NOTICES	\$125.80
294539	05/01/2024 Accounts Payable On The Go DJ Pro, Inc	\$437.50
	Invoice Description Amount	
1274364	DJ PACKAGE AT SENIOR CENTER ON 05/08/24	\$437.50
294540	05/01/2024 Accounts Payable Passage Entertainment	\$500.00
	Invoice Description Amount	
10102024ADEP EI	DJ/LTG FOR ADAPTIVE LUAU DANCE 05/10/24	\$500.00

AP Warrant Register

From Payment Date: 4/12/2024 - To Payment Date: 5/2/2024

294541 05/01/2024 Accounts Payable Phil's Fire Extinguisher Co. \$1,024.53

Invoice	Description	Amount
7567	FIRE EXTINGUISHER SVCS SENIOR CENTER	\$528.75
7652	FIRE EXTINGUISHER SVCS GOLF COURSE	\$495.78

294542 05/01/2024 Accounts Payable PM Law Enforcement Services, LLC \$5,000.00

Invoice	Description	Amount
24-004	Public Safety Coordinator Consulting Services, April 2024	\$5,000.00

294543 05/01/2024 Accounts Payable PNC EQUIPMENT FINANCE, LLC \$1,811.27

Invoice	Description	Amount
1921151	GOLF COURSE EQUIPMENT LEASE, 02/29/24-03/29/24	\$1,811.27

294544 05/01/2024 Accounts Payable Postmaster-Santa Fe Springs Post Office \$3,200.00

Invoice	Description	Amount
2024POSTMAS TMAY	POSTAGE FOR MAY 2024, CHECK 8 FY 23/24	\$3,200.00

294545 05/01/2024 Accounts Payable R & R PRODUCTS, INC. \$830.94

Invoice	Description	Amount
CD2899284	EQUIPMENT FOR GOLF COURSE	\$191.60
CD2899441	PUTTING CUP-WHITE ALUMINUM FOR GOLF COURSE	\$369.77
CD2897334	SPOON 5/8 CLOSED FOR GOLF COURSE	\$269.57

294546 05/01/2024 Accounts Payable RESTORATION MANAGEMENT COMPANY \$7,652.40

AP Warrant Register

From Payment Date: 4/12/2024 - To Payment Date: 5/2/2024

Invoice	Description	Amount
PROGRESS PMT 1	GOLF COURSE FIRE DAMAGE REPAIRS PROJECT	\$8,055.16
PROGRESS PMT 1-A	PROF SVCS 01/16/24-03/07/24, GOLF COURSE FIRE DAMAGE REPAIRS	(\$402.76)
294547	05/01/2024 Accounts Payable RINCON, JULIAN	\$114.00
Invoice	Description	Amount
843718	REFUND FOR WINE TASTING ON 04/20/24	\$114.00
294548	05/01/2024 Accounts Payable RIPPLE PLUMBING	\$9,448.00
Invoice	Description	Amount
1983J	BACKFLOW REPAIR	\$938.00
1983JK	BACKFLOW TESTING	\$4,950.00
1983	BACKFLOW REPAIR	\$3,560.00
294549	05/01/2024 Accounts Payable ROMTEC, INC.	\$165,375.00
Invoice	Description	Amount
INV1432	SMITH PARK AQUATIC CENTER RENOVATIONS	\$165,375.00
294550	05/01/2024 Accounts Payable Salgado Tire Service	\$25.00
Invoice	Description	Amount
3655	TIRE REPAIR FOR UNIT 209	\$25.00
294551	05/01/2024 Accounts Payable School Outfitters LLC	\$939.76
Invoice	Description	Amount

AP Warrant Register

From Payment Date: 4/12/2024 - To Payment Date: 5/2/2024

INV14124391	YOUTH CENTER FURNITURE			\$939.76
294552	05/01/2024	Accounts Payable	SCS Carpets, Inc.	\$6,896.88
	Invoice	Description		Amount
	14580	RIVERA PARK FLOOR REPLACEMENT		\$6,896.88
294553	05/01/2024	Accounts Payable	SELBERT PERKINS DESIGN, INC.	\$18,094.50
	Invoice	Description		Amount
	20240435	PROFESSIONAL SVCS MARCH 2024, CITY BRAND SIGNAGE MASTER PLAN		\$18,094.50
294554	05/01/2024	Accounts Payable	TAMEZ, VICTORIA, ANN	\$78.00
	Invoice	Description		Amount
	145279	ACTING WORKSHOP SCENE STUDY		\$78.00
294555	05/01/2024	Accounts Payable	Tri-Cities ROP	\$250.00
	Invoice	Description		Amount
	EOEA051324	EVENING OF EXCELLENCE ADVERTISING 05/13/24		\$250.00
294556	05/01/2024	Accounts Payable	UNIFIRST CORPORATION	\$306.09
	Invoice	Description		Amount
	2190162261	UNIFORM RENTAL SVCS		\$306.09
294557	05/01/2024	Accounts Payable	UNIFIRST CORPORATION	\$624.32
	Invoice	Description		Amount

AP Warrant Register

From Payment Date: 4/12/2024 - To Payment Date: 5/2/2024

2190159002		UNIFORM RENTAL SVCS			\$624.32
294558	05/01/2024	Accounts Payable	United Waterworks, Inc		\$3,897.14
	Invoice	Description			Amount
	S100130208.00	MAINTENANCE SUPPLIES			\$1,946.31
	1				
	S100130182.00	MAINTENANCE SUPPLIES			\$1,950.83
	1				
294559	05/01/2024	Accounts Payable	URBAN HABITAT		\$202,614.34
	Invoice	Description			Amount
	PROGRESS	PROF SVCS 01/01/24-02/29/24, MAJOR CORRIDORS MEDIAN AND PARKWAY			\$213,278.26
	PMT 2				
	PROGRESS	PROF SVCS 01/01/24-02/29/24, MAJOR CORRIDORS MEDIAN AND PARKWAY			(\$10,663.92)
	PMT 2-A				
294560	05/01/2024	Accounts Payable	URIBE, RAYMOND		\$236.50
	Invoice	Description			Amount
	REIMSHIRTS04	REIMBURSEMENT FOR UNIFORMS SHIRTS FOR STREET MAINT SUPERVISOR			\$236.50
	2424				
294561	05/01/2024	Accounts Payable	WEBSTER'S BEE REMOVAL SERVICE		\$235.00
	Invoice	Description			Amount
	2350	BEE REMOVAL SVCS RIO HONDO PARK			\$235.00
294562	05/01/2024	Accounts Payable	Whittier Fertilizer Company		\$597.53
	Invoice	Description			Amount
	409920	LINE MARKER FOR PARKS			\$542.43
	409961	LANDSCAPE MATERIALS FOR PARKS			\$55.10

AP Warrant Register

From Payment Date: 4/12/2024 - To Payment Date: 5/2/2024

Type Check Totals:

\$2,712,324.37

EFT

13558	04/15/2024	04/15/2024	Accounts Payable	US Bank Corporate Trust Services	\$136,658.34
	Invoice	Description			Amount
	04/15/2024	PR WATER AUTHORITY REVENUE BONDS, 1999 SERIES APRIL 2024			\$136,658.34
13559	04/12/2024	04/12/2024	Accounts Payable	Time Warner Cable	\$134.98
	Invoice	Description			Amount
	Import - 13345	RADIO & TELECOMMUNICATION			\$134.98
13560	04/15/2024	04/15/2024	Accounts Payable	Frontier California	\$337.03
	Invoice	Description			Amount
	Import - 13346	Radio & Telecommunication			\$337.03
13561	04/12/2024	04/12/2024	Accounts Payable	So Calif Edison Company	\$2,290.23
	Invoice	Description			Amount
	Import - 13347	ELECTRIC SVC-9530 SHADE LN 1/2			\$2,290.23
13563	04/17/2024	04/18/2024	Accounts Payable	BACLIG, ANTHONY	\$210.00
	Invoice	Description			Amount
	145352	INSTRUCTOR FOR TAI CHI 03/19/24-04/09/24			\$210.00
13564	04/17/2024	04/18/2024	Accounts Payable	Bland, Renee	\$60.00

AP Warrant Register

From Payment Date: 4/12/2024 - To Payment Date: 5/2/2024

Invoice	Description	Amount
SPNGWK4'24	OFFICIATING SVCS 04/11/24	\$60.00
13565	04/17/2024 04/18/2024 Accounts Payable GRM Information Management Services, Inc	\$214.00
	Invoice Description Amount	
0502302	MONTHLY SHREDDING SERVICE-MARCH 2024	\$214.00
13566	04/17/2024 04/18/2024 Accounts Payable Kimley-Horn & Associates, Inc	\$960.46
	Invoice Description Amount	
27821274	PROF SVCS THROUGH 03/31/24, PR HEU 2021-2029	\$960.46
13567	04/17/2024 04/18/2024 Accounts Payable LANDS' END, INC/BUSINESS OUTFITTERS	\$154.19
	Invoice Description Amount	
SIN11949295	UNIFORMS FOR LUIS	\$154.19
13568	04/17/2024 04/18/2024 Accounts Payable Martinez, Ben	\$60.00
	Invoice Description Amount	
SPNGWK3'-24	OFFICIATING SVCS 04/04/24	\$60.00
13569	04/17/2024 04/18/2024 Accounts Payable Nationwide Cost Recovery Services, LLC	\$1,504.00
	Invoice Description Amount	
PR M121-A	FORECLOSURE REGISTRATION FEES FEBRUARY 2024	\$564.00
PR M120-A	FORECLOSURE REGISTRATION FEES MARCH 2024	\$940.00

AP Warrant Register

From Payment Date: 4/12/2024 - To Payment Date: 5/2/2024

Invoice	Description	Amount
13570	04/17/2024 04/18/2024 Accounts Payable Nationwide Retirement Solutions	\$47.68
041524	EMPLOYEE/EMPLOYER CONTRIBUTIONS FOR P/E 04/05/24 (401A)-SP CK	\$47.68
13571	04/17/2024 04/18/2024 Accounts Payable Patricia Saucedo	\$75.00
COMSTP04112	COMMISSIONER STIPEND FOR MEETING 04/11/24 4-PS	\$75.00
13572	04/17/2024 04/18/2024 Accounts Payable Red Wing Shoe Store	\$396.62
133-2-80441	SAFETY SHOES FOR JAMES RODRIGUEZ	\$196.62
702-1-22543	SAFETY SHOES FOR MARIO CHAGOYAN	\$200.00
13573	04/17/2024 04/18/2024 Accounts Payable Security Signal Devices	\$7,023.84
R-00514988	MONITOR ALARM SYSTEM FOR FACILITIES MAY 2024	\$1,408.65
R-00516729	MONITORING OF ALARM SYSTEM AT WATER PLANTS 5/1/24-7/31/24	\$4,206.54
R-00502154	MONITORING OF ALARM SYSTEMS FOR FACILITIES 3/1/24-3/31/24	\$1,408.65
13574	04/17/2024 04/18/2024 Accounts Payable SEIU Local 721	\$6.78
041524	UNION DUES FOR P/E 04/05/24-SPECIAL CHECK	\$6.78
13575	04/17/2024 04/18/2024 Accounts Payable Tristar Risk Management	\$2,249.76

AP Warrant Register

From Payment Date: 4/12/2024 - To Payment Date: 5/2/2024

Invoice	Description	Amount
116854	TMC AD REC REFUND	\$2,249.76
13576	04/17/2024 04/18/2024 Accounts Payable Uline	\$5,006.56
Invoice	Description	Amount
175649238	PINIC TABLES & UMBRELLA FOR SPECIAL EVENTS	\$4,217.47
176275391	BIKE RACK FOR SENIOR CENTER	\$789.09
13577	04/17/2024 04/18/2024 Accounts Payable Underground Service Alert of Southern California	\$340.64
Invoice	Description	Amount
23-2425139	MONTHLY TICKETS	\$73.39
320240528	MONTHLY DATABASE TICKETS	\$267.25
13578	04/17/2024 04/18/2024 Accounts Payable United Rentals (North America), Inc	\$166.48
Invoice	Description	Amount
229199364-004	STORAGE CONTAINER	\$166.48
13579	04/17/2024 04/18/2024 Accounts Payable Weck Laboratories Inc.	\$670.00
Invoice	Description	Amount
W4D0056	WATER QUALITY SAMPLING	\$250.00
W4D0055	WATER QUALITY SAMPLING	\$170.00
W4D0057	WATER QUALITY SAMPLING	\$250.00
13580	04/17/2024 04/18/2024 Accounts Payable Willdan Engineering	\$17,264.00

AP Warrant Register

From Payment Date: 4/12/2024 - To Payment Date: 5/2/2024

Invoice	Description	Amount
00419861	PROF SVCS THROUGH 03/29/24, YOUTH CENTER RENOVATIONS	\$17,264.00
13581	04/02/2024 04/02/2024 Accounts Payable US Bank Corporate Trust Services (CalCard)	\$49,407.64
Invoice	Description	Amount
20240326	CalCard- March 2024	\$49,407.64
13582	04/16/2024 04/16/2024 Accounts Payable So Calif Edison Company	\$19,277.10
Invoice	Description	Amount
Import - 13348	ELECTRIC SVC-VARIOUS LOCATIONS	\$19,277.10
13583	04/16/2024 04/16/2024 Accounts Payable So Calif Gas Company	\$131.10
Invoice	Description	Amount
Import - 13349	GAS SVC-9530 SHADE	\$131.10
13584	04/16/2024 04/16/2024 Accounts Payable Time Warner Cable	\$437.70
Invoice	Description	Amount
Import - 13350	RADIO & TELECOMMUNICATION	\$437.70
13585	04/16/2024 04/16/2024 Accounts Payable Office Depot	\$2,826.78
Invoice	Description	Amount
Import - 13351	Office Supplies	\$2,826.78
13586	04/17/2024 04/17/2024 Accounts Payable So Calif Edison Company	\$152.79
Invoice	Description	Amount

AP Warrant Register

From Payment Date: 4/12/2024 - To Payment Date: 5/2/2024

Import - 13352	ELECTRIC SVC-8431 SLAUSON			\$152.79	
13587	04/17/2024	04/17/2024	Accounts Payable	Lowe's	\$14,918.42
	Invoice	Description			Amount
Import - 13353	BUILDING MAINTANCE SUPPLIES			\$14,918.42	
13588	04/17/2024	04/17/2024	Accounts Payable	City of Pico Rivera	\$1,261.17
	Invoice	Description			Amount
Import - 13354	WATER SVC			\$1,261.17	
13589	04/18/2024	04/18/2024	Accounts Payable	So Calif Edison Company	\$23,637.63
	Invoice	Description			Amount
Import - 13791	UTILITIES FOR MARCH 2024			\$23,637.63	
13590	04/18/2024	04/18/2024	Accounts Payable	Time Warner Cable	\$115.55
	Invoice	Description			Amount
Import - 13792	RADIO & TELECOMMUNICATION			\$115.55	
13591	04/18/2024	04/18/2024	Accounts Payable	T-Mobile USA, Inc	\$2,671.04
	Invoice	Description			Amount
Import - 13793	PHONE SVC-FEBRUARY 2024			\$2,671.04	
13592	04/23/2024	04/24/2024	Accounts Payable	So Calif Edison Company	\$424.68
	Invoice	Description			Amount

AP Warrant Register

From Payment Date: 4/12/2024 - To Payment Date: 5/2/2024

Import - 13899	UTILITIES FOR MARCH 2024			\$424.68	
13593	04/23/2024	04/24/2024	Accounts Payable	Time Warner Cable	\$134.98
	Invoice	Description			Amount
Import - 13900	INTERNET SVC-9530 SHADE			\$134.98	
13594	04/24/2024	04/25/2024	Accounts Payable	A & D Transportation, L.P.	\$445.50
	Invoice	Description			Amount
013455	TRANSPORTATION FOR TEEN EXCURSION TO LA MIRADA THEATER 04/11/24			\$445.50	
13595	04/24/2024	04/25/2024	Accounts Payable	Advanced Avant-Garde Corp.	\$650.00
	Invoice	Description			Amount
10198	PROF SVCS MARCH 2024, 3009.21 SENIOR RESTROOM			\$650.00	
13596	04/24/2024	04/25/2024	Accounts Payable	Airgas USA, LLC	\$166.38
	Invoice	Description			Amount
9148509275	MECHANIC SHOP SUPPLIES			\$166.38	
13597	04/24/2024	04/25/2024	Accounts Payable	Avenu MuniServices, LLC	\$2,500.00
	Invoice	Description			Amount
INV06-018442	23/24 UUT AUDIT/REPORTING SVCS, JANUARY 2024- MARCH 2024			\$2,500.00	
13598	04/24/2024	04/25/2024	Accounts Payable	Cosby Oil Company	\$13,309.69
	Invoice	Description			Amount

AP Warrant Register

From Payment Date: 4/12/2024 - To Payment Date: 5/2/2024

CL13158		Fuel For City Fleet - 3/21/24 -3/31/24			\$6,206.80
CL13820		Fuel For City Fleet - 4/1/24 -4/10/24			\$7,102.89
13599	04/24/2024	04/25/2024	Accounts Payable	DIEGO'S AUTO REPAIR	\$285.00
	Invoice	Description			Amount
	30429	MAINTENANCE AND REPAIR UNIT 224			\$285.00
13600	04/24/2024	04/25/2024	Accounts Payable	Eastern County Newspaper Group, Inc.	\$3,340.80
	Invoice	Description			Amount
	36549	PUBLIC HEARING PC FOR CUP NO. 758 AND VESTING TRACT MAP 84271			\$1,631.25
	36550	LEGAL AD-PUBLIC HEARING PC FOR CUP NO. 758 AND VESTING TRACT MAP			\$1,709.55
13601	04/24/2024	04/25/2024	Accounts Payable	Elysian Arts & Events, LLC (SoCa Arts)	\$2,979.90
	Invoice	Description			Amount
	145286-145292	INSTRUCTOR FOR BALLET, JAZZ AND TAP COMBO 01/16/24-02/20/24			\$2,979.90
13602	04/24/2024	04/25/2024	Accounts Payable	I Copy, Inc (ibe digital)	\$54.57
	Invoice	Description			Amount
	465769	MAINTENANCE AND TONER EQUIPMENT HR			\$18.19
	465894	MAINTENANCE AND TONER EQUIPMENT RIVERA PARK			\$36.38
13603	04/24/2024	04/25/2024	Accounts Payable	Kimley-Horn & Associates, Inc	\$1,785.00
	Invoice	Description			Amount
	194170001-0124	PROF SVCS THROUGH 01/31/24, PR SP/EIR			\$1,785.00

AP Warrant Register

From Payment Date: 4/12/2024 - To Payment Date: 5/2/2024

13604	04/24/2024	04/25/2024	Accounts Payable	LOUIE, KENNETH, L.	\$6,970.00
	Invoice	Description			Amount
	004	PROFESSIONAL SVCS 4/8/24-4/18/24, TEMP FINANCE DIRECTOR			\$6,970.00
13605	04/24/2024	04/25/2024	Accounts Payable	Lu's Lighthouse Inc.	\$1,713.85
	Invoice	Description			Amount
	01262562	SAFETY LIGHTS FOR FLEET			\$1,713.85
13606	04/24/2024	04/25/2024	Accounts Payable	Martinez, Ben	\$60.00
	Invoice	Description			Amount
	SPNGWK5'24	UMPIRE SVCS FOR SR. LEAGUE 04/18/24			\$60.00
13607	04/24/2024	04/25/2024	Accounts Payable	Nationwide Environmental Services	\$124,909.18
	Invoice	Description			Amount
	33874	GRAFFITI ABATEMENT SVCS MARCH 2024			\$29,618.22
	33932	STREET SWEEPING SVCS APRIL 2024			\$59,913.44
	33933	BUS SHELTER MAINTENANCE APRIL 2024			\$20,946.42
	33955	FUEL ADJUSTMENT MARCH 2024			\$5,930.60
	33962	CATCH BASIN CLEANING SVCS MARCH 2024			\$8,500.50
13608	04/24/2024	04/25/2024	Accounts Payable	Red Wing Shoe Store	\$200.00
	Invoice	Description			Amount
	702-1-23282	SAFETY SHOES FOR CHRISTIAN CARDENAS			\$200.00

AP Warrant Register

From Payment Date: 4/12/2024 - To Payment Date: 5/2/2024

Invoice	Description	Amount
13609	04/24/2024 04/25/2024 Accounts Payable Rousselle Company Inc.	\$970.00
2024-000788	PEST CONTROL SVC MARCH 2024, RIVERA PARK	\$115.00
2024-000789	PEST CONTROL SVC MARCH 2024, PARKS & REC	\$65.00
2024-000790	PEST CONTROL SVC MARCH 2024, PR MUSEUM	\$55.00
2024-000791	PEST CONTROL SVC MARCH 2024, CITY HALL	\$240.00
2024-000792	PEST CONTROL SVC MARCH 2024, SENIOR CENTER	\$65.00
2024-000793	PEST CONTROL SVC MARCH 2024, RIO VISTA PARK	\$65.00
2024-000794	PEST CONTROL SVC MARCH 2024, SMITH PARK	\$85.00
2024-000795	PEST CONTROL SVC MARCH 2024, AL NATIVIDAD CENTER	\$55.00
2024-000797	PEST CONTROL SVC MARCH 2024, RIO HONDO PARK	\$65.00
2024-000798	PEST CONTROL SVC MARCH 2024, STREAMLAND	\$45.00
2024-000799	PEST CONTROL SVC MARCH 2024, PICO PARK	\$115.00
13610	04/24/2024 04/25/2024 Accounts Payable S & J Supply Co., Inc.	\$505.36
S100228255.00 1	MAINTENANCE SUPPLIES	\$505.36
13611	04/24/2024 04/25/2024 Accounts Payable Shoeteria, Inc.	\$387.51
0065112-IN	SAFETY SHOE FOR DARROW ATKINS	\$199.42
0065449-IN	SAFETY SHOE FOR LUIS RAMOS	\$188.09

AP Warrant Register

From Payment Date: 4/12/2024 - To Payment Date: 5/2/2024

13612 04/24/2024 04/25/2024 Accounts Payable Southland Transit, Inc. \$47,007.34

Invoice	Description	Amount
PR MARCH-2024	PR DIAL A RIDE SERVICE FOR MARCH 2024	\$47,007.34

13613 04/24/2024 04/25/2024 Accounts Payable The Sherwin-Williams Co. \$1,080.73

Invoice	Description	Amount
5701-2	PAINT SUPPLIES	\$78.75
9895-8-A	PAINT SUPPLIES	\$114.85
9902-2	PAINT SUPPLIES	\$320.61
9907-1	PAINT SUPPLIES	\$74.94
6043419151042 4	SUPPLIES FOR GRAFFITI ABATEMENT	\$491.58

13614 04/24/2024 04/25/2024 Accounts Payable United Rentals (North America), Inc \$716.48

Invoice	Description	Amount
229939445-001	STORAGE CONTAINER BIN FOR GOLF COURSE	\$550.00
229199364-003	STORAGE CONTAINER	\$166.48

13615 04/24/2024 04/25/2024 Accounts Payable Waxie Sanitary Supply \$1,000.10

Invoice	Description	Amount
82405056	JANITORIAL SUPPLIES FOR PARKS	\$1,000.10

13616 04/24/2024 04/25/2024 Accounts Payable Weck Laboratories Inc. \$540.00

Invoice	Description	Amount
W4D1151	WATER QUALITY SAMPLING	\$120.00

AP Warrant Register

From Payment Date: 4/12/2024 - To Payment Date: 5/2/2024

	W4D1149								\$250.00
	W4D1150								\$170.00
13617	04/24/2024	04/25/2024	Accounts Payable		Western Water Works Supply Company				\$2,488.02
	Invoice	Description							Amount
	1253141-00	MAINTENANCE SUPPLIES							\$2,488.02
13618	04/24/2024	04/25/2024	Accounts Payable		Willdan Engineering				\$994.00
	Invoice	Description							Amount
	00627410	PROF SVCS THROUGH 02/23/24, PR PRESSURE RELIEF VALVE IMP							\$994.00
13619	04/25/2024	04/26/2024	Accounts Payable		Cosby Oil Company				\$6,056.48
	Invoice	Description							Amount
	CL10801	Fuel For City Fleet - 2/11/24 -2/20/24							\$6,056.48
13620	04/25/2024	04/26/2024	Accounts Payable		Delta Dental (Delta Care)				\$2,152.88
	Invoice	Description							Amount
	BE005993462	DENTAL SERVICES (DHMO) FOR APRIL 2024							\$2,152.88
13621	04/25/2024	04/26/2024	Accounts Payable		Lincoln Financial Group				\$1,562.30
	Invoice	Description							Amount
	040124	SUPPLEMENTAL LIFE INSURANCE FOR APRIL 2024							\$1,562.30
13622	04/25/2024	04/26/2024	Accounts Payable		MSA-Dental Pool				\$12,633.26

AP Warrant Register

From Payment Date: 4/12/2024 - To Payment Date: 5/2/2024

Invoice	Description	Amount
040124	DENTAL SERVICES (DPPO) FOR APRIL 2024 AND COBRA ADJ FOR 2023	\$12,633.26
13623	04/25/2024 04/26/2024 Accounts Payable Nationwide Retirement Solutions	\$6,969.56
042524	EMPLOYEE/EMPLOYER CONTRIBUTIONS FOR P/E 04/19/24 (401A)	\$6,969.56
13624	04/25/2024 04/26/2024 Accounts Payable Nationwide RS	\$1,184.62
042524	PEHP BENEFIT/DEDUCTION FOR P/E 04/19/24	\$1,184.62
13625	04/25/2024 04/26/2024 Accounts Payable PRMPCEA	\$663.00
042524	UNION DUES FOR P/E 04/19/24	\$663.00
13626	04/25/2024 04/26/2024 Accounts Payable SEIU Local 721	\$1,942.21
042524	UNION DUES FOR P/E 04/19/24	\$1,942.21
13627	04/25/2024 04/26/2024 Accounts Payable The Lincoln National Life Insurance Company	\$12,706.07
040124	GROUP LIFE, STD & LTD PREMIUMS FOR APRIL 2024	\$12,706.07
13628	04/24/2024 04/24/2024 Accounts Payable Frontier California	\$1,811.37

AP Warrant Register

From Payment Date: 4/12/2024 - To Payment Date: 5/2/2024

Invoice	Description	Amount
Import - 13901	Phone Svc for APRIL 2024	\$1,811.37
13629	04/24/2024 04/24/2024 Accounts Payable City of Pico Rivera	\$142.88
Invoice	Description	Amount
Import - 13902	WATER SVC	\$142.88
13630	04/23/2024 04/24/2024 Accounts Payable So Calif Edison Company	\$233.92
Invoice	Description	Amount
Import - 13903	UTILITIES FOR MARCH 2024	\$233.92
13631	04/24/2024 04/24/2024 Accounts Payable Time Warner Cable	\$209.99
Invoice	Description	Amount
Import - 13904	INTERNET SVCS	\$209.99
13632	04/25/2024 04/25/2024 Accounts Payable Frontier California	\$106.26
Invoice	Description	Amount
Import - 13905	Phone Svc for APRIL 2024	\$106.26
13633	04/25/2024 04/25/2024 Accounts Payable So Calif Edison Company	\$28,601.19
Invoice	Description	Amount
Import - 13906	UTILITIES FOR MARCH 2024	\$28,601.19
13634	04/29/2024 04/29/2024 Accounts Payable Frontier California	\$124.54

AP Warrant Register

From Payment Date: 4/12/2024 - To Payment Date: 5/2/2024

Invoice	Description	Amount
Import - 13907	Phone Svc for APRIL 2024	\$124.54
13635	05/01/2024 Accounts Payable Bland, Renee	\$60.00
Invoice	Description	Amount
SPNGWK6'24	UMPIRE SVCS FOR SR. LEAGUE 04/25/24	\$60.00
13636	05/01/2024 Accounts Payable Cobian, Sr., Luis	\$1,147.20
Invoice	Description	Amount
145318-145326	INSTRUCTOR FOR LITTLE SAMURAI & NIPPON KEMPO 04/02/24-04/30/24	\$1,147.20
13637	05/01/2024 Accounts Payable Cosby Oil Company	\$7,802.89
Invoice	Description	Amount
CL14421	Fuel For City Fleet - 4/11/24 - 4/20/24	\$7,802.89
13638	05/01/2024 Accounts Payable Danielle Eileen Ruiz	\$259.20
Invoice	Description	Amount
145261	INSTRUCTOR FOR BEGINNERS YOGA, 04/01/24-04/29/24	\$259.20
13639	05/01/2024 Accounts Payable DE LAGE LANDEN FINANCIAL SERVICES, INC.	\$2,507.93
Invoice	Description	Amount
82478358	CITYWIDE COPIERS LEASE 5/1/24-5/31/24	\$2,507.93
13640	05/01/2024 Accounts Payable DIEGO'S AUTO REPAIR	\$2,581.23

AP Warrant Register

From Payment Date: 4/12/2024 - To Payment Date: 5/2/2024

Invoice	Description	Amount
30509	MAINTENANCE AND REPAIR OF UNIT 120	\$2,581.23
13641	05/01/2024 Accounts Payable Home Depot	\$814.26
Invoice	Description	Amount
798907796	JANITORIAL SUPPLIES FOR PARKS	\$814.26
13642	05/01/2024 Accounts Payable I Copy, Inc (ibe digital)	\$72.76
Invoice	Description	Amount
466098	MAINTENANCE AND TONER EQUIPMENT PARKS & REC	\$18.19
466240	MAINTENANCE AND TONER EQUIPMENT CED	\$18.19
466265	MAINTENANCE AND TONER EQUIPMENT HOUSING	\$36.38
13643	05/01/2024 Accounts Payable JCL Traffic Services	\$4,913.27
Invoice	Description	Amount
123770	TRAFFIC CONTROL MATERIALS	\$4,913.27
13644	05/01/2024 Accounts Payable LANDS' END, INC/BUSINESS OUTFITTERS	\$1,017.14
Invoice	Description	Amount
SIN11969430	UNIFORMS FOR CODE ENFORCEMENT	\$1,017.14
13645	05/01/2024 Accounts Payable NASA Services Inc	\$304,375.67
Invoice	Description	Amount
2024MAYRBBI SHFEE	RUBBISH ASSESSMENT FOR MAY 2024	\$304,375.67

AP Warrant Register

From Payment Date: 4/12/2024 - To Payment Date: 5/2/2024

13646 05/01/2024 Accounts Payable Security Signal Devices \$189.00

Invoice	Description	Amount
S-01108615	SERVICE CALL AT PICO PARK, 8/22/23	\$189.00

13647 05/01/2024 Accounts Payable Serrano, Leon \$4,279.80

Invoice	Description	Amount
145330-145342	INSTRUCTOR FOR TIKI TAKA SOCCER, 03/06/24-04/25/24	\$4,279.80

13648 05/01/2024 Accounts Payable Shoeteria, Inc. \$1,585.91

Invoice	Description	Amount
0065634-IN	SAFETY SHOES FOR ADRIAN RODRIGUEZ	\$199.43
0065702-IN	SAFETY SHOES FOR MARCOS CAMPOS	\$200.00
0065635-IN	SAFETY SHOES FOR SAMMY SANCHEZ	\$200.00
0065623-IN	SAFETY SHOES FOR VICTOR RAMOS	\$196.99
0065455-IN	SAFETY SHOES FOR RUBEN CASTANEDA	\$200.00
0065448-IN	SAFETY SHOES FOR ALLEN MARTIN	\$200.00
0065211-IN	SAFETY SHOES FOR GERRY BURIEL	\$200.00
0065636-IN	SAFETY SHOE FOR ENRIQUE BARAJAS	\$189.49

13649 05/01/2024 Accounts Payable Silva, Luz \$455.00

Invoice	Description	Amount
145273	INSTRUCTOR FOR ZUMBA, 04/02/24-04/25/24	\$455.00

AP Warrant Register

From Payment Date: 4/12/2024 - To Payment Date: 5/2/2024

13650	05/01/2024	Accounts Payable	Vulcan Materials Co.	\$459.83
-------	------------	------------------	----------------------	----------

Invoice	Description	Amount
73972863	ASPHALT MAINTENANCE	\$459.83

13651	05/01/2024	Accounts Payable	Waxie Sanitary Supply	\$1,053.62
-------	------------	------------------	-----------------------	------------

Invoice	Description	Amount
82420497	JANITORIAL SUPPLIES FOR PARKS	\$1,053.62

13652	05/01/2024	Accounts Payable	Weck Laboratories Inc.	\$240.00
-------	------------	------------------	------------------------	----------

Invoice	Description	Amount
W4D1526	WATER QUALITY SAMPLING	\$240.00

13653	05/01/2024	Accounts Payable	Willdan Engineering	\$21,600.00
-------	------------	------------------	---------------------	-------------

Invoice	Description	Amount
00231639	PROF SVCS 03/03/24-03/21/24, PR CODE ENFORCEMENT SVC	\$7,800.00
00231568	PROF SVCS 03/04/24-03/29/24, PR-INSPECTIONS	\$13,800.00

13654	04/30/2024	04/30/2024	Accounts Payable	City of Pico Rivera	\$23,105.31
-------	------------	------------	------------------	---------------------	-------------

Invoice	Description	Amount
Import - 13908	WATER SVC	\$23,105.31

Type EFT Totals:	\$961,907.13
------------------	--------------

CBC GenOpe - CBC General Operating Totals

AP Warrant Register

From Payment Date: 4/12/2024 - To Payment Date: 5/2/2024

Grand Totals:

Checks	Transaction Amount
	\$2,712,324.37
EFTs	Transaction Amount
	\$961,907.13
All	Transaction Amount
	\$3,674,231.50



To: Mayor and City Council
From: City Manager
Meeting Date: May 14, 2024
Subject: LANDSCAPING AND LIGHTING ASSESSMENT DISTRICT NO. 1- ANNUAL RENEWAL

Recommendation:

1. Approve a resolution initiating the fiscal year (FY) 2024-25, Levy of Annual Assessment, and ordering the preparation of the Engineer's Report for the Landscaping and Lighting Assessment District No. 1;
2. Approve a resolution preliminarily approving the Engineer's Report for the FY 2024-25, levy, and collection of assessments within the Landscaping and Lighting Assessment District No. 1 pursuant to the Landscaping and Lighting Act of 1972; and
3. Approve a resolution declaring the City Council's intention to levy and collect the annual assessment within the Landscaping and Lighting Assessment District No. 1 for FY 2024-25, pursuant to the Landscaping and Lighting Act of 1972, Part 2 of Division 15, of the California Streets and Highways Code, and setting June 11, 2024, as the date for the public hearing of objections thereto.

Fiscal Impact:

This assessment will raise approximately \$926,137 in FY 2024-25 to cover operational costs.

Discussion:

The Landscaping and Lighting Assessment District No. 1 was formed on July 24, 1979 as a combined district with County Lighting Maintenance District (CLMD) 10011 that included Zones 10011A (Zone A) and 10011B (Zone B), pursuant to the Landscaping and Lighting Act of 1972, Part 2 of Division 15, of the California Streets and Highways Code. Under the 1972 Act, the Assessment District is authorized to fund, service, and/or maintain the following improvements:

- The installation or planting of public landscaping.

CITY COUNCIL AGENDA REPORT – MEETING OF MAY 14, 2024
LANDSCAPING AND LIGHTING ASSESSMENT DISTRICT NO. 1- ANNUAL
RENEWAL
Page 2 of 2

- The installation or construction of statuary, fountains, and other ornamental structures and facilities.
- The installation or construction of public lighting facilities.
- The installation or construction of any facilities which are appurtenant to any of the foregoing, or which are necessary or convenient for the maintenance or servicing thereof, including, but not limited to, grading, clearing, removal of debris, the installation or construction of curbs, gutters, walls, sidewalks, or paving, or water, irrigation, drainage, or electrical facilities.
- The maintenance or servicing, or both, of any of the foregoing.
- The payment for electrical costs.

To complete the levy of annual assessment, the City Council must first approve a resolution generally describing any proposed new improvements or any substantial changes in existing improvements and order the engineer to prepare and file an annual report. This resolution is being presented concurrently with the resolution approving the annual report.

The proposed assessments are at the following rate for each Zone:

FY 2024-25	FY 2023-24 – Current
Zone A \$35.14	Zone A \$33.78
Zone B \$50.95	Zone B \$48.98

Conclusion:

Staff recommends approving the three (3) resolutions outlined in this report and conducting a public hearing on June 11, 2024, to address any objections. The Engineer's Report proposed assessment rates include a 4.026% Consumer Price Index (CPI) adjustment.



Steve Carmona

SC:KL:DS:JM:ep

- Enclosures:
- 1) Resolution – Initiating Proceedings Resolution
 - 2) Resolution – Preliminary Approval of Engineer's Annual Levy Report
 - 3) Resolution – Declaration of Intent to Levy Annual Assessments
 - 4) Engineer's Annual Levy Report

RESOLUTION NO. ____

A RESOLUTION OF THE CITY COUNCIL OF THE CITY OF PICO RIVERA, CALIFORNIA, INITIATING PROCEEDINGS FOR ANNUAL LEVY OF ASSESSMENTS FOR PICO RIVERA LANDSCAPE AND LIGHTING ASSESSMENT DISTRICT NO. 1 FOR FISCAL YEAR 2024-2025 AND ORDERING THE PREPARATION OF AN ENGINEER'S REPORT PURSUANT TO PROVISIONS OF CALIFORNIA STREETS AND HIGHWAYS CODE DIVISION 15, PART 2

WHEREAS, the City Council has, by previous Resolutions, formed the Pico Rivera Landscape and Lighting Assessment District No. 1 (hereinafter referred to as the "District") pursuant to the provisions of the Landscaping and Lighting Act of 1972, Part 2 of Division 15 of the Streets and Highways Code of California, beginning with Section 22500 (hereafter referred to as "the Act"), that provides for the levy and collection of assessments by the County of Los Angeles for the City of Pico Rivera to pay the maintenance and services of lighting and landscaping improvements, and all appurtenant facilities and operations related thereto; and

WHEREAS, the City Council has retained Willdan Financial Services (hereinafter "Assessment Engineer"), for the purpose of assisting with the establishment of the annual assessments and to prepare and file an Engineer's Annual Levy Report (hereinafter referred to as the "Engineer's Report") with the City Clerk in connection with said improvements and assessments in accordance with the Act; and the provisions of the California Constitution, Article XIID.

NOW, THEREFORE, BE IT RESOLVED by the City Council of the City of Pico Rivera as follows:

SECTION 1. The City Council of the City of Pico Rivera desires to initiate proceedings for the levy and collection of an assessment against parcels of property within the assessment district for Fiscal Year 2024-2025, commencing July 1, 2024, and ending June 30, 2025, to pay for the costs and expenses in Section 3 hereof; and

SECTION 2. The City Council hereby orders the Assessment Engineer to prepare and file with the City Clerk the Engineer's Report concerning the establishment and levy of District assessments for Fiscal Year 2024-2025 in accordance with Chapter 1, Article 4, commencing with Section 22565 of the Act.

SECTION 3. The proposed District improvements and Zones for Fiscal Year 2024-2025 are substantially the same as the improvements and Zones previously approved and adopted by the City Council including the maintenance and operation of and the furnishing of services and materials for public lighting facilities including, but not limited to, street lights and safety lights at intersections; and landscaped areas including open space areas, parkways, slopes and medians within the public rights-of-way including, but not limited to,

RESOLUTION NO. _____

Page 2 of 2

trees, shrubs, turf and other ornamental vegetation, drainage and irrigation systems, and other appurtenant facilities. The Engineer's Report shall generally describe all District improvements.

SECTION 4. That the City Clerk shall certify the adoption and passage of this resolution, and it shall thereupon be in full force and effect.

APPROVED AND PASSED this 14th day of May, 2024.

Andrew C. Lara, Mayor

ATTEST:

APPROVED AS TO FORM:

Cynthia Ayala, City Clerk

Arnold M. Alvarez-Glasman, City Attorney

AYES:

NOES:

RESOLUTION NO. ____

A RESOLUTION OF THE CITY COUNCIL OF THE CITY OF PICO RIVERA, CALIFORNIA, FOR PRELIMINARY APPROVAL OF THE ENGINEER'S ANNUAL LEVY REPORT REGARDING PICO RIVERA LANDSCAPE AND LIGHTING ASSESSMENT DISTRICT NO. 1; AND THE LEVY AND COLLECTION OF ANNUAL ASSESSMENTS RELATED THERETO FOR FISCAL YEAR 2024-2025

WHEREAS, the City Council has, by previous Resolution, ordered the preparation of an Engineer's Report (hereafter referred to as the "Report") regarding the assessment district designated as the "Landscape and Lighting Assessment District No. 1" (hereafter referred to as the "District"), and the levy and collection of assessments related thereto for Fiscal Year 2024-2025, pursuant to the provisions of the Landscaping and Lighting Act of 1972, Part 2 of Division 15 of the Streets and Highways Code of California, beginning with Section 22500 (hereafter referred to as the "Act"); and,

WHEREAS, there has now been presented to this City Council the Report as required by Chapter 2, Article 1, Section 22586 of said Act; and,

WHEREAS, the City Council has carefully examined and reviewed the Report as presented, and is preliminarily satisfied with the District, the improvements described therein, each and all of the budget items and documents as set forth therein, and is satisfied that the proposed annual assessments, on a preliminary basis, have been spread in accordance with the special benefits received from the improvements, operation, administration, maintenance and services to be performed within the District, as set forth in said Report.

NOW, THEREFORE, BE IT RESOLVED, by the City Council of the City of Pico Rivera as follows:

SECTION 1. The preceding recitals are all true and correct.

SECTION 2. The Report as presented, consists of the following:

- A Description of Improvements.
- A Diagram of the District.
- The proposed Annual Budget for the Fiscal Year (Costs and Expenses).
- The Method of Apportionment that details the method of calculating each parcel's proportional special benefits and annual assessment.
- The District Roll containing the Levy for each Assessor Parcel Number within the District commencing Fiscal Year 2024-2025.

SECTION 3. The District and the associated assessments as outlined in the

RESOLUTION NO. _____
Page 2 of 2

Engineer's Report are in compliance with the provisions of California Constitution Article XIII D.

SECTION 4. The Report is hereby approved on a preliminary basis and ordered to be filed in the Office of the City Clerk as a permanent record and to remain open to public inspection.

SECTION 5. That the City Clerk shall certify the adoption and passage of this resolution, and it shall thereupon be in full force and effect.

APPROVED AND PASSED this 14th day of May, 2024.

Andrew C. Lara, Mayor

ATTEST:

APPROVED AS TO FORM:

Cynthia Ayala, City Clerk

Arnold M. Alvarez-Glasman, City Attorney

AYES:
NOES:

RESOLUTION NO. ____

A RESOLUTION OF THE CITY COUNCIL OF THE CITY OF PICO RIVERA, CALIFORNIA, CONFIRMING THE ENGINEER'S REPORT AND DECLARING INTENTION TO LEVY ANNUAL ASSESSMENTS FOR FISCAL YEAR 2024-2025, PICO RIVERA LANDSCAPE AND LIGHTING ASSESSMENT DISTRICT NO. 1

WHEREAS, the City Council has, by previous Resolutions, formed the Pico Rivera Landscape and Lighting Assessment District No. 1 (hereinafter referred to as the "District"), and initiated proceedings for Fiscal Year 2024-2025, pursuant to the provisions of the Landscaping and Lighting Act of 1972, Part 2 of Division 15 of the Streets and Highways Code of California, beginning with Section 22500 (hereinafter referred to as the "Act") that provides for the levy and collection of assessments by the County of Los Angeles for the City of Pico Rivera to pay the maintenance and services of all improvements and facilities related thereto; and

WHEREAS, the City Council has retained Willdan Financial Services for the purpose of assisting with the establishment of the assessments and to prepare and file an Engineer's Annual Levy Report (hereinafter referred to as the "Engineer's Report") with the City Clerk in accordance with the Act, and the provisions of the California Constitution, Article XIID; and

WHEREAS, the Engineer's Report for Fiscal Year 2024-2025 has been prepared and filed with the City Clerk and has been presented to the City Council for review and approval.

NOW, THEREFORE, BE IT RESOLVED for Pico Rivera Landscape and Lighting Assessment District No. 1, Pursuant to Chapter 3, Section 22624 of the Act, and the California Constitution, Article XIID, as follows:

SECTION 1. The City Council hereby declares that it is its intention to seek the annual levy of the District pursuant to the Act, over and including the land within the District boundary and any territories annexed thereto, and to levy and collect special benefit assessments on all such land to pay the costs of the operation, maintenance, and servicing of lighting, landscaping, and all appurtenant facilities and operations related thereto.

SECTION 2. The Engineer's Report as presented has been reviewed by the City Council, and based on this review the City Council hereby makes the following determinations:

- a. The District improvements and zones described in the report are substantially the same as those improvements and zones previously approved and adopted by the City Council.

- b. The costs and expenses of providing the improvements have been budgeted for each of the District zones and the proportionate special benefit derived by each individual parcel assessed has been determined in relationship to the entirety of those costs and expenses.
- c. The proposed assessments do not exceed the reasonable cost of the proportional special benefit conferred on each parcel.
- d. Only the special benefits have been assessed and a contribution has been made from City funds in the amount that exceeds any reasonable general benefit to properties outside the District or to the public at large.
- e. The assessments do not exceed the maximum annual assessments previously approved by property owners within the District and authorized to be levied for the District and the zones therein.

SECTION 3. The Engineer's Report for Fiscal Year 2024-2025 as presented is hereby approved for content and it is the intention of the City Council to levy and collect the proposed assessments so described for Fiscal Year 2024-2025.

SECTION 4. The proposed improvements within the District include the maintenance, operation, and furnishing of services and materials for public lighting facilities including, but not limited to, street lights and safety lights at intersections; and landscaped areas including open space areas, parkways, slopes, and medians within the public rights-of-way including, but not limited to, trees, shrubs, turf and other ornamental vegetation, drainage and irrigation systems, and other appurtenant facilities. The Engineer's Report, as ordered by the previous Resolution, provides a full description of the improvements and the assessments connected therewith for the District.

SECTION 5. The boundaries of the District are within the boundaries of the incorporated City Limits of the City of Pico Rivera, within the County of Los Angeles, State of California, and is designated as Pico Rivera Landscape and Lighting Assessment District No. 1. The District and Zones within the District are fully described in the Engineer's Report.

SECTION 6. The proposed assessment for each parcel within the District shall be calculated in accordance with the method of apportionment established for the District and shall not exceed the assessment rates and annual inflationary adjustment approved by the property owners in accordance with the California Constitution, Article XIID. The method of apportionment and the proposed assessment rates for fiscal year 2024-2025, are documented in the Engineer's Report, reviewed and approved by the City Council at the annual Public Hearing set forth in this Resolution.

SECTION 7. The City Council hereby declares its intention to conduct a Public Hearing concerning the levy of assessments for the District in accordance with Chapter 3,

Section 22625 of the Act and California Constitution, Article XIID, Section 4(e).

The City shall give notice of the time and place of the Public Hearing by posting a copy of this Resolution on the official bulletin board customarily used by the Council for the posting of notices and by publishing this Resolution in a local newspaper pursuant to applicable Government Code as outlined in Chapter 3, Section 22625 of the Act. At the Public Hearing, all interested persons shall be permitted to present written and/or oral testimony.

SECTION 8. Notice is hereby given that a Public Hearing on these matters will be held by the City Council on Tuesday, June 11, 2024, at 6:00 p.m., or as soon thereafter as feasible, in the City Council Chambers, located at 6615 Passons Boulevard, Pico Rivera.

SECTION 9. That the City Clerk shall certify the adoption and passage of this resolution, and it shall thereupon be in full force and effect.

APPROVED AND PASSED this 14th day of May, 2024.

Andrew C. Lara, Mayor

ATTEST:

APPROVED AS TO FORM:

Cynthia Ayala, City Clerk

Arnold M. Alvarez-Glasman, City Attorney

AYES:

NOES:



City of Pico Rivera

Landscape and Lighting Maintenance Assessment District No. 1

2024/2025 ENGINEER'S ANNUAL LEVY REPORT

Intent Meeting: May 14, 2024
Public Hearing: June 11, 2024

27368 Via Industria
Suite 200
Temecula, CA 92590
T 951.587.3500 | 800.755.6864
F 951.587.3510



www.willdan.com

ENGINEER'S REPORT AFFIDAVIT

Establishment of Annual Assessments for the: Landscaping and Lighting Assessment District No. 1

City of Pico Rivera
Los Angeles County, State of California

This Report describes the District including the improvements, budgets, parcels and assessments to be levied for Fiscal Year 2024/2025, as they existed at the time of the passage of the Resolution of Intention. Reference is hereby made to the Los Angeles County Assessor's maps for a detailed description of the lines and dimensions of parcels within the District. The undersigned respectfully submits the enclosed Report as directed by the City Council.

Dated this _____ day of _____, 2024.

Willdan Financial Services
Assessment Engineer
On Behalf of the City of Pico Rivera

By: _____

Tony Thrasher
Principal Consultant
District Administration Services

By: _____

Tyrone Peter
PE # C 81888

TABLE OF CONTENTS

<i>I. OVERVIEW</i>	1
A. INTRODUCTION	1
B. COMPLIANCE WITH THE CURRENT LEGISLATION	2
<i>II. DESCRIPTION OF THE DISTRICT AND SERVICES</i>	6
A. BOUNDARIES OF THE DISTRICT	6
B. IMPROVEMENTS - PLANS AND SPECIFICATIONS	6
<i>III. METHOD OF APPORTIONMENT</i>	8
A. GENERAL	8
B. BENEFIT ANALYSIS	8
C. ASSESSMENT METHODOLOGY	12
D. SUMMARY OF APPORTIONMENT	21
E. ASSESSMENT RANGE FORMULA	23
<i>IV. FINANCIAL ANALYSIS</i>	24
<i>V. ASSESSMENT ROLL</i>	27

I. OVERVIEW

A. INTRODUCTION

The City of Pico Rivera (the "City") annually levies and collects special assessments in order to continue the operation, maintenance and servicing of landscaping and lighting improvements within the Assessment District designated and known as:

CITY OF PICO RIVERA LANDSCAPING AND LIGHTING ASSESSMENT DISTRICT NO. 1

Pursuant to the order of the City Council of the City of Pico Rivera, this Report is prepared in compliance with the requirements of *Article 4, Chapter 1, Landscaping and Lighting Act of 1972, Part 2 of Division 15 of the Streets and Highways Code of the State of California* (the "1972 Act").

On July 24, 1979 pursuant to the provisions of the 1972 Act, the County of Los Angeles (the "County") and the City of Pico Rivera formed and created Landscaping and Lighting Assessment District No. 1 (the "District") as a combined district with County Lighting Maintenance District (the "CLMD") 10011 that included Zones 10011A and 10011B. Together, the combined Districts included all parcels within the City of Pico Rivera, but represented only a portion of the much larger County Lighting District LLA-1 that was formed and administered by the County. Through Fiscal Year 1995/1996 the County retained responsibility for the operation, maintenance, servicing and administration of the street lighting system within the boundaries of the District representing the entire City of Pico Rivera. The annual assessments established for the District provide supplemental funding for the operation, maintenance and servicing of the street lighting systems within the City not funded by ad valorem property taxes revenues.

To ensure local control of operation, maintenance and servicing of improvements that benefit properties within the City, in May of 1996, the City Council initiated proceedings for a formal request and transfer of funds and authority over the combined districts from the Los Angeles County Board of Supervisors to the City of Pico Rivera City Council effective on August 1, 1996. The detachment and transfer of authority of the County administered districts within the City boundaries allowed the City Council to adopt the inclusion of operation, maintenance, and servicing of various landscape improvements within the City as authorized under the 1972 Act. In addition to street lights, other improvements within the street rights of way including traffic signals, median and parkway landscaping, graffiti removal, and the acquisition of any existing improvements otherwise authorized pursuant to the 1972 Act were adopted by the City Council utilizing the previously authorized method of apportionment and assessment rates established for the District assessments.

- This Engineer's Report (the "Report") provides an annual update of the District including the proposed expenses and revenues, any substantial change in the improvements of the District, and the proposed assessments to be levied on the County tax roll for Fiscal Year 2024/2025. The annual assessments to be levied on parcels within the District are based on a calculation of the proportional special benefits parcels receive from the improvements and services provided, utilizing an established method of apportionment. The revenues generated by the annual assessments partially fund the costs associated with the installation, operation, maintenance, servicing and administration of the public street lighting system, traffic signals, landscaping and graffiti abatement in public areas within the street rights of way throughout the City.

The word "parcel", for the purposes of this Report, refers to an individual property assigned its own Assessor's Parcel Number ("APN") by the Los Angeles County Assessor's Office. The Los Angeles County Auditor/Controller uses these APN's and specific Fund Numbers, to identify on the tax roll, properties assessed for special district benefit assessments.

B. COMPLIANCE WITH THE CURRENT LEGISLATION

This Report has been prepared pursuant to the order of the City Council as required by the provisions Chapter 3, of the 1972 Act (commencing with Section 22620), which outlines the procedures for the annual levy of assessments.

At a noticed public hearing, the City Council will consider all public comments and written protests regarding the District, for the proposed upcoming Fiscal Year assessments as described in this Report. Upon conclusion of the public testimony the City Council may direct any necessary modifications to the Report and approve the Report as submitted or as amended. Following approval of the Report, the City Council will by resolution, order the improvements to be made and confirm the levy and collection of assessments pursuant to the 1972 Act. The assessment rates and method of apportionment described in this Report as approved or modified by the City Council defines the assessments to be applied to each parcel within the District for Fiscal Year 2024/2025. The assessments as approved will be submitted to the County Auditor/Controller to be included on the property tax roll for each parcel for the Fiscal Year.

The 1972 Act permits the establishment of assessment districts by agencies for the purpose of providing certain public improvements which include the construction, maintenance and servicing of landscape improvements, public lights and appurtenant facilities. The 1972 Act Section 22573 further requires that the cost of these improvements be levied according to benefit rather than assessed value:

“The net amount to be assessed upon lands within an assessment district may be apportioned by any formula or method which fairly distributes the net amount among all assessable lots or parcels in proportion to the estimated benefits to be received by each such lot or parcel from the improvements.”

In addition to the provisions of the 1972 Act, it has been determined that the existing annual assessments for this District have been previously levied in accordance with the provisions of the California Constitution Articles XIID (the “Article XIID”), which was enacted as a result of the passage of Proposition 218, approved by the California voters in November 1996.

Article XIID specifically addressed both the substantive and procedural requirements to be followed for assessments. The procedural and approval process outlined in Article XIID Section 4, applied to all assessment districts, with the exception of those existing assessments that met one or more of the exemptions set forth in Section 5 of Article XIID. Specifically, as it relates to the District, the exemption provision set forth in Section 5(a) of Article XIID include:

“any assessment imposed exclusively to finance the capital costs or maintenance and operation expenses for sidewalks, streets, sewers, water, flood control, drainage systems or vector control.”

Street Improvement is defined based on the definitions provided by the Office of the Controller for the State of California in the “Guidelines Relating to Gas Tax Expenditures” published by the Division of Local Government Fiscal Affairs. The state's gas tax program is administered in city agencies, but audited by the office of the State Controller. The proceeds of the gas tax are statutorily limited to expenditures for streets and roads. Because the funds are restricted to street and road costs, the State Controller has developed "Street Purpose Definitions and Guidelines" based on the “Manual of Uniform Highway Accounting and Financial Management Procedures” developed by the American Association of State Highway Officials. Street improvement is defined as the construction, operation, or maintenance of facilities within the right of way used for street or road purposes including but not limited to the following:

- Installation or expansion of the street lighting system including replacement of old equipment with superior equipment, installation of traffic signals at intersections and railroad crossings, replacement of equipment as required for relocations for street purposes, and purchase and installation of traffic signal control equipment.
- Expansion or installation of fences, raised medians or barriers for traffic safety; installation or addition to landscape treatment such as sod, shrubs, trees, irrigation, etc.; installation or extension of curb, gutter, or sidewalks; and replacement of retaining walls to a higher standard.

- Servicing lighting systems and street or road traffic control devices including, repainting and repairing traffic signals and lighting standards; and furnishing of power for street and road lighting and traffic control devices.
- Mowing, tree trimming and watering within the street right of way; replacing top soil, sod, shrubs, trees, irrigation facilities, etc. on the street and roadside; reseeding, re-sodding, and repairing of shoulders and approaches; reshaping or restoration of drainage channels and side slopes; cleaning or repairing of culverts and drains, or curb and gutter.

Street improvement as it relates to this District, is defined as the continued installation, operation, maintenance and servicing of public street lights and traffic signals (including the maintenance of appurtenant horizontal and vertical surfaces); the installation, operation, maintenance and servicing of landscaped parkways, medians or other public areas within the street rights of way (including the removal or covering of graffiti or any other such improvement, maintenance, operation and servicing authorized by the provisions of the 1972 Act); all of which are located within the public street rights of way, which is further defined as one or any combination of the following:

- Any public street, highway, road, alley, lane, boulevard, parkway, or other way dedicated to or used for public use.
- Any public property, right-of-way, or leasehold interest which is in use in the performance of a public function and which adjoins any of the ways described in the preceding public use.
- As such, it has been determined that the existing District assessments (based on the current rates and method, approved and adopted prior to July 1, 1997) are exempt from the procedural and approval requirements set forth in Article XIID, Section 4 of the California Constitution as these assessments meet the exemption provisions of Article XIID, Section 5 (a), namely; an assessment imposed exclusively to finance the capital costs or maintenance and operation expenses for streets.

The current assessments for this District were established prior to the passage of Proposition 218. At the time the City accepted authority and responsibility for the District (August 1996), the assessments for the existing zones (Zone A and Zone B) had been gradually increased by the Los Angeles County Board of Supervisors to a maximum assessment rate of \$20.00 and \$29.00 per benefit unit, respectively. Although the assessment rates established by the County also included an assessment range formula that provides for the continued incremental increase of the assessment rates using the Consumer Prices Index for Los Angeles, Orange and Riverside Counties, All Items (the "CPI"), between Fiscal Year 1997/1998

through Fiscal Year 2003/2004 the City Council had not exercised its option to adjust the maximum assessment rates.

The proposed annual levy of assessments for Fiscal Year commencing July 1, 2024 and ending June 30, 2025 (Fiscal Year 2024/2025) as described in this Report have been prepared and made pursuant to the provisions of the 1972 Act and are consistent with the assessments previously approved and adopted by the City Council. The assessments described herein for Fiscal Year 2024/2025 (assessment rates including the CPI adjustment and method of apportionment) do not exceed the maximum assessment rates authorized (as interpreted by the City Attorney) and are therefore in compliance with the provisions of the California Constitution Article XIID.

II. DESCRIPTION OF THE DISTRICT AND SERVICES

A. BOUNDARIES OF THE DISTRICT

The District was originally formed in 1979, by the Los Angeles County Board of Supervisors, as the Pico Rivera Zone of the County Lighting District LLA-1, and included the entire City of Pico Rivera. The boundary of the District is completely within the City limits of the City of Pico Rivera and coterminous with said City limits. An Assessment Diagram showing the exterior boundaries of the District and the benefit zones therein has been previously prepared pursuant to the provisions of the 1972 Act. Said Assessment Diagram is on file in the office of the City Clerk at the City Hall of Pico Rivera, and is hereby made a part of this Report by reference. All lots or parcels of real property included within the District are described in detail on the county assessor's maps on file in the Los Angeles County Assessor's office. Said assessor's maps shall govern for all details concerning the lines and dimensions of such lots or parcels.

B. IMPROVEMENTS - PLANS AND SPECIFICATIONS

This District, by special benefit assessments on a Citywide basis, provides funding for a portion of the costs associated with the continued installation, operation, maintenance and servicing of public street lights and traffic signals (including the maintenance of appurtenant horizontal and vertical surfaces); the installation, operation, maintenance and servicing of landscaped parkways, medians or other public areas within the street rights of way (including the removal or covering of graffiti or any other such improvements, authorized by the provisions of the 1972 Act); all of which are located within the public street rights of way, which is further defined as one or any combination of the following:

- Any public street, highway, road, alley, lane, boulevard, parkway, or other way dedicated to or used for public use.
- Any public property, right-of-way, or leasehold interest which is in use in the performance of public function and which adjoins any of the ways described above.

As defined by Section 22525 of the 1972 Act, "improvement" means one or any combination of the following:

1. The installation or planting of public landscaping.
2. The installation or construction of statuary, fountains, and other ornamental structures and facilities.
3. The installation or construction of public lighting facilities, including, but not limited to, traffic signals. Section 22534 of the 1972 Act further states:

"Public lighting facilities" means all works or improvements used or useful for the lighting of any public places, including, but not limited to, ornamental standards, luminaries, poles, supports, tunnels, manholes, vaults, conduits, pipes, wires, conductors, guys, stubs, platforms, braces, transformers, insulators, contacts, switches, capacitors, meters, communication circuits, appliances, attachments, and appurtenances.

4. The installation or construction of any facilities which are appurtenant to any of the foregoing or which are necessary or convenient for the maintenance or servicing thereof, including, but not limited to, grading, clearing, removal of debris, the installation or construction of curbs, gutters, walls, sidewalks, or paving, or water, irrigation, drainage, or electrical facilities.
5. The maintenance or servicing, or both, of any of the foregoing. Sections 22531 and 22538 of the 1972 Act further state:

"Maintenance" means the furnishing of services and materials for the ordinary and usual maintenance, operation, and servicing of any improvement, including: repair, removal, or replacement of all or any part of any improvement; providing, for the life, growth, health, and beauty of landscaping, including cultivation, irrigation, trimming, spraying, fertilizing, or treating for disease or injury; removal of trimmings, rubbish, debris, and other solid waste; cleaning, sandblasting, and painting of walls and other improvements to remove or cover graffiti.

"Servicing" means the furnishing of electric current or energy, gas, or other illuminating agent for any public lighting facilities or for the lighting or operation of any other improvement. Water for the irrigation of any landscaping, the operation of any foundations, or the maintenance of any other improvement.

Maps showing the location of the improvements within the District, are on file with the City Clerk of the City of Pico Rivera, and are made a part of this Report by reference.

III. METHOD OF APPORTIONMENT

A. GENERAL

The net amount to be assessed upon lands within the District in accordance with this Report is apportioned by a formula and method which *“fairly distributes the net amount to be assessed among all assessable lots or parcels in proportion to the benefits to be received by each lot or parcel from the improvements”* (from Section 22573 of the 1972 Act), namely the maintenance and servicing of public landscaping and lighting improvements and facilities within the street rights of way of the District. Article XIID Section 4 further requires that *“No assessment shall be imposed on any parcel which exceeds the reasonable cost of the proportional special benefit conferred on that parcel. Only special benefits are assessable, and an agency shall separate the general benefits from the special benefits conferred on a parcel”*. The maintenance and servicing of public landscaping and lighting facilities installed and constructed within the street rights-of-way of the City provide a specific benefit to properties within the District which is received by each and every lot or parcel therein.

The special benefit assessments as described herein for the District partially fund improvements, services and operations that are specifically identified as “street improvements” as discussed in Section I B of this Report.

B. BENEFIT ANALYSIS

The District’s improvements, the associated costs and proposed assessments described in this Report, have been identified and allocated based on a benefit calculation that proportionally allocates the net cost to the benefiting properties pursuant to the provisions of Article XIID and the 1972 Act.

The improvements provided by the District have been identified as necessary, required and/or desired for the orderly development of the properties within the District to their full potential, consistent with applicable portions of the City General Plan. Although the improvements include public street lighting, traffic signals, landscaped parkways and medians available or visible to the public at large, the construction and installation of the improvements have been installed as a necessary part of property development within the District or would be required for the future development properties within the District if the improvements were not pre-existing. Therefore, any public access or use of these improvements by others is incidental and there is no measurable general benefit to properties outside the District or to the public at large.

Special Benefits

The improvements for which properties are assessed directly enhance the desirability, security, environment and surroundings of those properties and the ongoing operation, servicing and maintenance of the improvements are a distinct

and special benefit to the properties within the District. To the extent that some District improvements may provide similar benefits to properties outside the District boundaries or the improvements may benefit the public at large, the proportional costs associated with the “general benefit” are funded by other sources and not included as part of the special benefit assessments. The amount to be assessed against each parcel within the District represents only the parcel’s proportionate special benefit from the improvements.

Special Benefits of Street Lighting

The primary benefits of street lighting are for the convenience, safety and protection of people as well as the security or protection of property, property improvements and goods. Specifically, the benefits of adequate and well maintained public street lighting that benefit both the properties and property owners within the District include:

- Improves ingress and egress to property as well provides residents, visitors, customers, suppliers and employees an enhanced environment in which to access properties.
- Enhanced deterrence of crime and the aid to police protection and security activities.
- Reduced vulnerability to criminal assault of residents, employees, patrons and owners at night.
- The promotion of increased business activities during nighttime hours in the case of commercial properties and the ability to conduct or expand business opportunities.
- Increased nighttime safety on roads and highways.
- Reduced vandalism and other criminal acts and damage to improvements or personal property.
- Improved traffic circulation and reduced nighttime accidents and personal property loss.
- Reduction of dumping, graffiti and loitering typically associated with poorly lighted areas.
- Enhances desirability of properties through association with an area that has sufficient street lighting.
- Improved ability of pedestrians and motorists to see.

Special Benefits of Traffic Signals

Traffic signals have many of the same elements of benefit, as well as similar maintenance and servicing requirements, as streetlights. In general, each traffic signal has relatively high intensity safety lighting at its intersection to facilitate safe driving and pedestrian movements. The primary benefits of traffic signal maintenance are as follows:

- Safe, orderly movement of traffic throughout the City as a result of properly spaced, times and maintained traffic signals.
- Reduced downtime caused by malfunctioning traffic signals.
- Reduction in accidents and attendant human misery and decrease in personal and property loss.
- Increased facility of use of roads and highways.

Special Benefits of Street Landscaping

The primary benefits of landscape improvements within street rights-of-way are related to the improved quality of life these improvements provide to a community. The landscaping of street rights-of-way benefits parcels within the District by improving the physical and visual environment within the District and makes the properties therein more desirable. Studies have continually shown that property values and the marketability of those properties in a community are increased when public infrastructures including landscaped improvements are in place and the improvements are clean and well maintained. Facilities that are unsafe, in disrepair or destroyed by the elements or vandalism decrease the enhancement of surrounding properties.

Clearly well maintained medians and parkways (street landscaping) provide a particular and distinct special benefit to parcels within the District. Having properly maintained landscaping within the District means that the owners and visitors of the assessed parcels may enjoy the benefits of such improvements while avoiding the expense of privately installing and maintaining similar improvements. The proper maintenance of street landscaping improves the aesthetics appeal of surrounding properties by reducing pollution and noise and providing a visual enhancement of the area that may otherwise be barren or weed infested. These improvements directly reflect on properties within the District and enhance the environment enjoyed by owners, businesses, residents, tenants and their families. Each parcel within the District is located within reasonable proximity to the District's landscape improvements, and therefore benefit from the on-going maintenance of those improvements that directly enhances the quality of life throughout the City.

The primary benefits received from street landscaping include:

- Improved erosion resistance, dust and debris control, and enhanced windbreaks.
- Tends to instill a sense of pride within the neighborhood
- Improved aesthetic appeal of nearby parcels through the visual appeal of adequate green space.
- Enhanced adaptation of the urban environment within the natural environment.
- Reduced acts of vandalism created by an enhanced sense of ownership and pride in the community.
- Improved traffic circulation, driver awareness created by well-defined landscaped medians.
- Reduced noise and air pollution (environmental enhancement).

Special Benefits of Graffiti Removal

The primary benefits of an active graffiti removal program are as set forth below:

- Greater pride of ownership due to a clean, inviting environment for existing residences and businesses.
- An increase in commercial/industrial activity when new businesses and their employees can be induced to locate in a graffiti-free City.
- A reduction in tagging activity when new tagging is immediately removed, thereby frustrating taggers.
- An increased sense of safety when gang marking and tagging is not allowed to remain visible.
- The enhanced desirability of properties which results from the foregoing benefits.

General Benefit

The annual costs and expenses for providing the improvements for this District (as shown in the budget of this Report) are for the operation, maintenance, servicing, and administration of only the improvements authorized by the 1972 Act. Although it has been determined that these improvements provide special benefits to properties within the District, it is also recognized that some of these improvements and facilities by the nature of their location may also provide some degree of benefit to the public at large (specifically street lighting and traffic signals located on arterial roadways), although this benefit is generally considered incidental and not directly quantifiable.

It is reasonable however, to assume the proportional costs associated with any “general benefit” that may be conferred by the District improvements is less than five percent (5%) of the total annual direct costs necessary to maintain those improvements. Therefore, the City will annually fund at least 5% of the total direct cost of the improvements by other sources available to the City, and these costs shall not be included as part of the special benefit assessments. Gas tax revenues, ad valorem revenues, the General Fund or other revenues available to the City such as block grants may fund the proportional costs identified as “general benefit”. The net amount to be assessed against each parcel within the District shall not exceed the proportionate special benefit parcels receive from the improvements.

C. ASSESSMENT METHODOLOGY

The method of apportionment applied for street lighting, landscaping, traffic signals and graffiti abatement within this District is essentially the same as the original method established by the Los Angeles County Road Department in the Engineer's Report approved by the County Board of Supervisors on May 3, 1979 for the establishment of the City of Pico Rivera Zone of County Lighting District LLA-1 on July 24, 1979, and by reference this document is made part of this Report. At that time, the assessments were utilized for street lighting only and the method of apportionment reflected commonly accepted engineering practices for calculating the degree of benefit various parcels receive from street lighting improvements. This method of apportionment established a comparison and reasonable allocation of benefit to various parcels within the District based on the land use of each parcel as compared to the benefits received by a typical single-family home. The rationale for the proportional benefits each property receives from street lighting is based on weighted benefit factors classified as “People”, “Security” and “Intensity”. Clearly these same factors are applicable to the benefits properties receive from traffic signal and safety light improvements at intersections.

Method of Apportionment (Established by the County for Street Lights)

The following is a description of the rationale and method of apportionment originally established by the County for determining the benefit properties receive from street lighting. This method of apportionment is currently applied for calculating the annual assessments for parcels within the District.

People Related Factors (People Benefits)

People related benefits include, but are not limited to:

- Reduction in night accidents and attendant human misery and decrease in personal and property loss.
- Less vulnerability to criminal assault at night.
- Promotion of business during nighttime hours.
- Increased facility of use of roads and highways.
- Inspiration for community spirit and growth.

Security or Property Protection (Security Benefit)

Security related benefits include, but are not limited to:

- Reduction in vandalism and other criminal acts, and damage to improvements.
- Reduction in burglaries.

Degree of Illumination (Intensity Benefit)

Intensity, or degree of illumination, provided on streets in the lighting district varies with the type of street and the use of the property adjacent thereto. The following table from the Illuminating Engineering Society Handbook was used as a guide for the installation of the majority of the District lighting systems. The cost of providing the highest recommended degree of illumination (used in commercial areas) is about four times the cost of providing the intensity recommended for the lowest category, which includes residential properties.

Recommendation for Average Horizontal Foot-candles Roadways (Other Than Expressways or Freeways)

Roadway Classification	Area Classification		
	Downtown	Intermediate	Outlying & Rural
Major	2.0	1.2	0.9
Collector	1.2	0.9	0.6
Local or Minor	0.9	0.6	0.2

Land Use Classifications and Weighted Benefit

Based on land use information provided by the County Assessor, it was determined that in the existing County administered lighting districts over 93 percent of the parcels (County-wide as of 1979) were in a residential category. Approximately 83 percent (County-wide as of 1979) were single-family homes or condominiums, and the remainder was duplexes, triplexes or apartment dwellings. In view of this and the benefits derived by the family unit, both at and in the proximity of their property; a value of one was assigned to the basic family unit, i.e., the single-family home or condominium.

The existing lighting districts include some properties that may not actually have streetlights on their block but which do receive a neighborhood benefit from the lights in the area. These properties were also included in the proposed lighting district. Based on engineering judgment of the factors involved and a strong indication that lighting benefits are largely people related, a value of $\frac{1}{2}$ unit was given to "People Benefit" while "Intensity Benefit" and "Security Benefit" were each rated at $\frac{1}{4}$ unit to form the basic unit of 1 for a single-family unit. Parcels in other land use categories were then rated by comparison with the basic unit.

In the remainder of the residential category, which is comprised of multiple rental type properties, the value for Intensity would remain at $\frac{1}{4}$ unit, but the other two items would increase in proportion to the number of family dwelling units on the parcel. For example, a duplex was assigned $\frac{1}{4}$ unit for Intensity, 1 unit for People Use, and $\frac{1}{2}$ unit for Security Benefit for a total of $1\frac{3}{4}$ units. The owner of such property would therefore pay $1\frac{3}{4}$ times as much for lighting as the owner of a single-family residence.

In consideration of the distance some units would be from the lighted roadway, Security Benefits in the residential category would not be increased beyond a value of 1 unit. Thus a 5-unit apartment would, be assigned $\frac{1}{4}$ unit for intensity, $2\frac{1}{2}$ units for People Use, and 1 unit for Security Benefits or a total of $3\frac{3}{4}$ units. As the number of apartments on a parcel increases, the service charge units assigned for people would follow a declining scale as follows:

21 through 50 Apartments.

Units for 20 apartments plus 1/3 unit for each apartment over 20.
 (20 apartments = 1/4 for Intensity, 10 for People and 1 for Security = 11 1/4 units).

Example: 50 apartments; $(50 - 20)/3 = 10$; $11 \frac{1}{4} + 10 = 21 \frac{1}{4}$ units.

51 through 100 Apartments

Units for 50 apartments plus 1/4 unit for each apartment over 50.

Example: 100 apartments; $(100 - 50)/4 = 12 \frac{1}{2}$; $21 \frac{1}{4} + 12 \frac{1}{2} = 33 \frac{3}{4}$ units.

Over 100 Apartments

Units for 100 apartments plus 1/5 unit for each apartment over 100.

Example: 200 apartments; $(200 - 100)/5 = 20$; $33 \frac{3}{4} + 20 = 53 \frac{3}{4}$ units.

The remaining 7 percent of the lots or parcels (County-wide as of 1979) were separated into 48-land use categories as determined by the County Assessor and units were assigned on the basis of average benefits received as follows:

Group A

1 Unit (Minimum charge for improved property)

This Group classification applies to the following land uses:

Irrigated Farms	Dry Farms
Cemeteries	Dump Sites

Group B

Moderate Intensity Lighting	1/2
Nominal People Use	1
Moderate Security Benefit	1/2
	2 Units

This Group classification applies to the following land uses:

Animal Kennels	Nurseries and Greenhouses
Churches	Parking Lots (Industrial)
Schools (Private)	Petroleum and Gas
Utility Properties	

Group C

High Intensity Lighting	1
Nominal People Use	1
Moderate Security Benefit	½
	2½ Units

This Group classification applies to the following land uses:

Parking Lot (Commercial)

Group D

High Intensity Lighting	1
Nominal People Use	1
High Security Benefit	1
	3 Units

This Group classification applies to the following land uses:

Office Buildings	Professional Buildings
Race Tracks/Stables	Banks, Savings & Loans
Service Shops	Homes for Aged
Lumber Yards	Golf Courses
Camps	

Group E

High Intensity Lighting	1
Moderate People Use	2
High Security Benefit	1
	4 Units

This Group classification applies to the following land uses:

Stores Store w/office or residence
 Service Stations Clubs and Lodge Halls

Group F

Nominal Intensity	¼
High People Use	3
High Security Benefit	1
	4¼ Units

This Group classification applies to the following land uses:

Rooming House (Treated the same as a 6-unit apartment)

Group G

High Intensity Lighting	1
High People Use	3
High Security Benefit	1
	5 Units

This Group classification applies to the following land uses:

Restaurant	Theater
------------	---------

Group H

Moderate Intensity Lighting	½
Nominal People Use	1
High Security Benefit	1
	2½ Units
Doubled due to average size of business	5 Units

This Group classification applies to the following land uses:

Light Manufacturing Warehousing	Food Processing Plant
------------------------------------	-----------------------

Group I

High Intensity Lighting	1
Nominal People Use	1
High Security Benefit	1
	3 Units
Doubled due to average size of business	6 Units

This Group classification applies to the following land uses:

Auto, Recreational Equipment Sales-Service

Group J

High Intensity Lighting	1
Moderate People Use	2
High Security Benefit	1
	4 Units
Doubled due to average	

size of business 8 Units

This Group classification applies to the following land uses:

Markets	Bowling Alleys
Skating Rinks	Department Stores
Hotels and Motels	Mobile Home Parks

Group K

It was determined that properties within the 11 land use categories in this group (which represents less than 1/3 of one percent (0.3%) of the total lots or parcels within the districts; County-wide as of 1979) varied widely from the norm and therefore these lots or parcels were considered on an individual basis. Each of the parcels or lots in these land use categories was identified on the official lighting district maps and each street light or portion thereof in the immediate proximity of the lots or parcels benefiting the lots or parcels was assigned a number of units as indicated below. The total number of units so determined for that category would be distributed among the lots or parcels in that category in proportion to the lot or parcel area as shown below. A minimum of 3 units would be assessed to each lot or parcel to be compatible with Group D, which contains many of the smaller business categories. Several huge lots or parcels in outlying areas within the existing lighting districts had no lights in the immediate proximity and therefore those lots or parcels were assessed the minimum.

Group K-1

Moderate Intensity Lighting	1¼
Moderate People Use	3
Moderate Security Benefit	1
	5¼ Units

This Group classification and calculated benefit include the following land uses:

Open Storage	0.014973 units per 100 sq.
ft. of lot size; or	6.5222 units per acre
Mineral Processing	0.005615 units per 100 sq.
ft. of lot size; or	2.4459 units per acre

Group K-2

Moderate Intensity Lighting	1¼
High People Use	4
Moderate Security Benefit	1
	6¼ Units

This Group classification and calculated benefit include the following land uses:

Colleges, Universities (Private) ft. of lot size; or	0.001736 units per 100 sq. 0.7562 units per acre
Wholesale and Manufacturing Outlets ft. of lot size; or	0.059858 units per 100 sq. 26.0741 units per acre
Athletic and Amusement Facilities ft. of lot size; or	0.027431 units per 100 sq. 11.9489 units per acre
Heavy Manufacturing ft. of lot size; or	0.006382 units per 100 sq. 2.7800 units per acre
Hospitals ft. of lot size; or	0.012886 units per 100 sq. 5.6131 units per acre

Group K-3

High Intensity Lighting	1½
High People Use	4
Moderate Security Benefit	1
	6½ Units

This Group classification and calculated benefit include the following land uses:

Motion Picture, Radio, T.V. ft. of lot size; or	0.010938 units per 100 sq. 4.7646 units per acre
Neighborhood Shopping Centers ft. of lot size; or	0.014449 units per 100 sq. 6.2940 units per acre
Regional Shopping Centers ft. of lot size; or	0.021812 units per 100 sq. 9.5013 units per acre

Vacant Land

Since the determination of benefit has been related to property use and property users, no charge is to be assessed on vacant lots within the District.

Method of Apportionment Rationale for Landscape Improvements

While the original method of apportionment established for determining the benefit to properties was for street light improvements only, and the rationale for the proportional allocation to various property types was based on “People”, “Security” and “Intensity” related benefits, a similar proportional allocation is applicable to landscape improvements and graffiti abatement. Clearly, landscape improvements and graffiti abatement provide obvious “People” related benefits, however the other benefits that properties derive from these improvements and services are directly related to “Aesthetic” and “Environment” benefits to properties rather than “Intensity” and “Security” benefits. Although the actual benefits parcels receive from landscape improvements and graffiti abatement services are different than the benefits provided by streetlights and traffic signals, proportionately the overall benefit to any particular land use classification from these improvements and services are substantially the same when compared to other properties. Therefore, it has been determined that a fair and equitable apportionment of the net cost to provide maintenance of the landscape improvements within the District’s street rights of way and services related to graffiti abatement shall be apportioned to each parcel within the District using the same total benefit units calculated for street lighting and traffic signal improvements.

Determining the Cost per Lot or Parcel

Using the aforementioned procedures, the sum of the total number of units applicable to all of the lots or parcels in the District shall be determined annually (Total Units). The estimated annual cost of operating and maintaining the District improvements for the Fiscal Year shall be determined (Total Cost). Any surpluses or deficits from the previous Fiscal Year shall be identified and applied as a credit or debit to the district. This credit or debit along with revenues from other sources such as ad valorem revenues or General Fund contributions shall be applied to the “Total Cost” to determine the net amount to be raised by assessment (Net Assessment or Balance to Levy). The cost to be assessed per unit (Unit Cost or Assessment Rate) would be equal to the quotient of the Net Assessment divided by the Total Units. The amount to be assessed to each lot or parcel in the District is determined by multiplying the number of units assigned to that lot or parcel by the Assessment Rate.

Using this method, an Assessment Rate is to be determined for each individual City Zone and that Assessment Rate or Unit Cost shall be used in determining the cost to be assessed to each lot or parcel within that Zone.

The following formulas are used to calculate each property’s assessment:

$$\text{People Benefit} + \text{Security Benefit} + \text{Intensity Benefit} = \text{Parcel’s Benefit Factor}$$

$$\text{Total Balance to Levy/ Aggregate of Benefit Factors} = \text{Levy per Benefit Factor (Assessment Rate)}$$

$$\text{Assessment Rate} \times \text{Parcel’s Benefit Factor} = \text{Parcel Levy Amount}$$

D. SUMMARY OF APPORTIONMENT

A tabular listing of the apportionment formulae described in the preceding section is provided below and is titled, "Summary of Assessment Formulas".

A summary of the proposed revenues for Fiscal Year 2024/2025 is provided in the Section IV of this Report and is titled "Summary of Assessments by Land Use".

SUMMARY OF ASSESSMENT FORMULAS

Land Use Code	Land Use (Residential)	Benefit Factor (Units)
01XX	Single-Family, Condominiums	1.00
02XX	Duplex, Two Units	1.75
03XX	Three Units	2.50
04XX	Four Units	3.25
05XX	Five Units or Apartments	3.75
	For 6 to 20 Units add 1/2 per Unit to the 5-Unit total	
	20-Unit Apartment	11.25
	For 21 to 50 Units, add 1/3 per Unit to the 20-Unit total	
	50-Unit Apartment	21.25
	For 51 to 100 Units, add 1/4 per Unit to the 50-Unit total	
	100-Unit apartment	33.75
	For 101 or more Units, add 1/4 per Unit to the 100-Unit total	
	200-Unit apartment	53.75

The parcel groups beginning with 29XX have a minimum allotment of 3 units per parcel for street lighting and traffic signals, and a minimum allotment of 2 units per parcel for landscaping, parks and graffiti removal.

SUMMARY OF ASSESSMENT FORMULAS

Land Use Code	Land Use (Residential)	Benefit Factor (Units)
4XXX	Irrigated Farms	1.00
50XX	Dry Farms	1.00
77XX	Cemeteries	1.00
89XX	Dump Sites	1.00
28XX	Animal Kennels	2.00
29XX	Nurseries and Greenhouses	2.00
38XX	Parking Lots (Industrial)	2.00
71XX	Churches	2.00
72XX	Private Schools	2.00
83XX	Petroleum and Gas	2.00
81XX	Utility	2.00
27XX	Parking Lots (Commercial)	2.50
101X	Miscellaneous Commercial	3.00
17XX	Office Buildings	3.00
19XX	Professional Buildings	3.00
23XX	Banks, Savings & Loans	3.00
24XX	Service Shops	3.00
66XX	Golf Courses	3.00
67XX	Race Tracks/Stables	3.00
68XX	Camps	3.00
75XX	Homes for Aged	3.00
11XX	Stores	4.00
12XX		
25XX	Service Stations	4.00
64XX	Clubs and Lodge Halls	4.00
08XX	Rooming Houses (same as 6-Unit Apartments)	4.25
21XX	Restaurants	5.00
61XX	Theaters	5.00
30XX	Miscellaneous Industrial	5.00
31XX	Light Manufacturing	5.00
34XX	Food Processing Plants	5.00
33XX	Warehousing	5.00

Land Use Code	Land Use (Residential)	Benefit Factor (Units)
26XX	Auto, Recreational Equipment Sales and Service	6.00
14XX	Supermarkets	8.00
63XX	Bowling Alleys	8.00
69XX	Skating Rinks	8.00
13XX	Department Stores	8.00
18XX	Hotels and Motels	8.00
09XX	Mobile Home Parks	8.00
000V	Vacant Properties	0.00
88XX	Government Owned Properties	0.00

Land Use Code	Land Use	Benefit Factor (Units per 100 sf)	Benefit Factor (Units per acre)
39XX	Open Storage	0.014973	6.5222
37XX	Mineral Processing	0.005615	2.4459
73XX	Colleges, Universities (Private)	0.001736	0.7562
22XX	Wholesale and Manufacturing Outlets	0.059858	26.0741
65XX	Athletic and Amusement Facilities	0.027431	11.9489
32XX	Heavy Manufacturing	0.006382	2.7800
74XX	Hospitals	0.012886	5.6131
35XX	Motion Picture, Radio, TV	0.010938	4.7646
15XX	Neighborhood Shopping Centers	0.014449	6.2940
16XX	Regional Shopping Centers	0.021812	9.5013

E. ASSESSMENT RANGE FORMULA

Limitation on Increase of Annual Assessments

The City Council intends to use as a guide, for the purpose of determining annual increases in assessments, the Consumer Price Index from March to March for all Urban Consumers for the Los Angeles-Long Beach-Anaheim, All Items, published by the United States Department of Labor, Bureau of Labor Statistics; provided, however, that any such annual increase in assessments shall not exceed ten percent (10%).

For Fiscal Year 2024/2025, the proposed assessment rates include a 4.026% CPI adjustment to establish new maximum rates. The proposed rates for Zone A and Zone B are \$35.14 and \$50.95, respectively.

IV. FINANCIAL ANALYSIS

FISCAL YEAR 2024/2025 PROPOSED BUDGET			
Projected Fund Balance at June 30, 2024			\$0
EXPENSES	LANDSCAPING	LIGHTING	TOTALS
Labor	\$400,000	\$0	\$400,000
Equipment	9,957	0	9,957
Bank Service Charge	0	0	0
Utilities:			
Water	64,643	0	64,643
Electric	5,000	430,500	435,500
Materials and Service	359,600	195,510	555,110
Reimbursements and Transfers	0	0	0
Capital Improvement Projects (CIP)	0	0	0
TOTAL COSTS	\$839,200	\$626,010	\$1,465,210
FUNDING SOURCES			
Net Property Tax Zone A	\$0	\$0	\$17,229
Net Property Tax Zone B	0	0	448,584
Subtotal Property Tax Revenue:	\$0	\$0	\$465,813
Net Assessments Zone A	\$0	\$0	\$34,256
Net Assessments Zone B	0	0	891,881
Subtotal Assessment Revenue:	\$0	\$0	\$926,137
Capital Improvement Projects (CIP-unspent)	\$0	\$0	\$0
Other Revenues	0	0	0
Reimbursements and Transfers	0	0	0
Fund Balance Transfer (Utilization of Fund Balance)	0	0	0
General Benefit Contribution (General Fund)	41,960	31,301	73,261
Subtotal Other Revenue Sources:	\$41,960	\$31,301	\$73,261
TOTAL REVENUE:			\$1,465,210
Projected Fund Balance at June 30, 2025			\$0
PARCEL DETAIL:			
	Revenues	Benefit Units	Applied Rate
Zone A Assessments	\$34,256	974.84	\$35.14
Zone B Assessments	\$891,881	17,505.06	\$50.95

SUMMARY OF ASSESSMENTS BY LAND USE

Land Use Code	Description	Parcels	Units	Total Assessment
0100	Residential Single Family	2	2.00	\$86.09
010C	Condominiums	546	546.00	27,818.70
010D	Planned Residential Development Units	460	460.00	22,820.41
010V	Vacant Residential	53	0.00	0.00
010X	Single Family Residences	11,971	11,971.00	600,309.97
020X	Duplexes	254	444.50	22,286.93
030X	Three Units	46	115.00	5,819.50
040X	Four Units	67	217.75	10,991.10
050X	Apartment Complexes, Five or More Units	81	985.87	49,503.87
090X	Mobile Home Parks	12	88.00	4,483.60
1000	Commercial	1	3.00	105.42
100V	Vacant Commercial	18	0.00	0.00
1010	Commercial, Miscellaneous	2	6.00	305.70
1100	Stores	91	354.00	17,783.34
110V	Stores Vacant	1	0.00	0.00
11T0	Misc Commercial	1	4.00	203.80
1200	Store and Office Combinations	5	20.00	955.76
1210	Store and Residential Combinations	12	48.00	2,445.60
1310	Commercial, Department Store, Discount	1	8.00	407.60
1400	Supermarkets	5	40.00	2,038.00
1500	Neighborhood Shopping Centers	39	666.15	33,939.91
1700	Office Buildings	27	81.00	3,984.66
1701	Office Buildings	1	3.00	152.85
1702	Office Buildings, 2 Story	2	6.00	305.70
1720	Office and Residential	1	3.00	105.42
17T0	Office Misc	1	3.00	152.85
1800	Hotel Under 50 Rooms	3	24.00	1,222.80
1812	Hotel 50+ rooms	1	8.00	407.60
1820	Motel Under 50 Rooms	6	48.00	2,445.60
1822	Motel Under 50 Rooms misc	1	8.00	407.60
1830	Motel 50+ Rooms	2	16.00	815.20
1900	Professional Buildings	16	48.00	2,445.60
1910	Medical/Dental Buildings	6	18.00	917.10
2100	Restaurants/Cocktail Lounges	34	170.00	8,424.35
2102	Restaurants/Cocktail Lounges, 2 Story	4	20.00	1,019.00
2110	Fast Foods	5	25.00	1,273.75
2120	Fast Foods, Drive Up	2	10.00	509.50
2300	Banks, Savings and Loans	6	18.00	917.10
2400	Service Shops	6	18.00	917.10

Land Use Code	Description	Parcels	Units	Total Assessment
2500	Service Stations	10	40.00	2,038.00
2520	Service Station with car wash	1	4.00	203.80
2600	Auto, Recreation Equipment, Construction	23	138.00	6,936.24
2630	Car Wash	2	12.00	611.40
2640	Car Wash, Self Service	1	6.00	305.70
2670	Auto Service Centers (No Gasoline)	2	12.00	611.40
2700	Parking Lots (Commercial)	48	117.50	5,788.79
3000	Industrial	2	10.00	430.45
300V	Vacant Industrial	40	0.00	0.00
3010	Industrial, Miscellaneous	2	10.00	509.50
3100	Light Manufacturing	79	395.00	19,334.75
3200	Industrial, Heavy Mfg. Plant	10	115.34	5,876.43
3300	Warehousing, Distribution, Storage	63	315.00	14,942.55
3310	Industrial, Warehousing, Distribution	11	55.00	2,723.20
3320	Industrial, Warehousing, Distribution	10	50.00	2,310.35
3330	Warehousing, Distribution over 50,000 sf	24	120.00	6,034.95
3340	Industrial, Public Storage	2	10.00	509.50
3350	Public Storage, Mini Warehouses	5	25.00	1,273.75
3400	Industrial, Food Processing Plant, Meat	3	15.00	764.25
3500	Movie, Radio, Television	1	2.52	128.39
3800	Parking Lots (Industrial)	7	14.00	681.68
3900	Industrial, Open Storage	5	22.51	920.88
3910	Industrial, Open Storage, Truck Terminal	1	87.85	4,476.19
3920	Industrial, Open Storage, Contractor Storage	1	10.37	364.39
4600	Agriculture, Pasture, irrigated Farm	1	1.00	50.95
6100	Recreational, Theater, Movie, Indoor	1	5.00	254.75
6400	Clubs, Lodge Halls, Fraternal Organizations	7	28.00	1,426.60
6540	Dance Halls	1	5.00	254.75
7100	Churches	34	68.00	3,432.98
7110	Church Parking Lot	2	4.00	203.80
7200	Institution, Private School	6	12.00	611.40
7400	Institution, Hospital	2	11.51	586.24
7410	Institution, Hospital, Convalescent	2	25.03	1,275.44
7500	Institution, Home for Aged and Others	3	9.00	458.55
7700	Institution, Cemeteries, Mausoleums	1	1.00	50.95
810X	Misc. Utility, Pump Plant or State Property	107	214.00	10,871.68
8500	Rights of Way	1	2.00	101.90
8800	Government Owned Properties	48	0.00	0.00
8900	Dump Sites	1	1.00	50.95
Total		14,362	18,479.90	\$926,136.56

V. ASSESSMENT ROLL

The individual proposed assessments for Fiscal Year 2024/2025, tabulated by Assessor's parcel numbers, are shown on an Assessment Roll, filed as a separate exhibit in the Office of the City Clerk of the City of Pico Rivera and are made a part of this report by reference. The assessment on each single-family residence for the current Fiscal Year is \$35.14 in Zone "A" and \$50.95 in Zone "B".

Pico Rivera
Landscaping and Lighting Assessment District No. 1
Fiscal Year 2024/25 Preliminary Assessment Roll
(Sorted by APN)

Assessor's Parcel Number	Situs	Address	Zone	Taxable Units	Charge	SBE Charge	SBE Number
5271012057	8939	GALLATIN RD UNIT 69	B	1.0	\$50.95	\$0.00	
5271012058	8939	GALLATIN RD UNIT 70	B	1.0	50.95	0.00	
5271012059	8939	GALLATIN RD UNIT 71	B	1.0	50.95	0.00	
5271012060	8939	GALLATIN RD UNIT 72	B	1.0	50.95	0.00	
5271012061	8939	GALLATIN RD NO 73	B	1.0	50.95	0.00	
5271012062	8939	GALLATIN RD UNIT 74	B	1.0	50.95	0.00	
5271012063	8939	GALLATIN RD UNIT 75	B	1.0	50.95	0.00	
5271012064	8939	GALLATIN RD UNIT 76	B	1.0	50.95	0.00	
5271012065	8939	GALLATIN RD UNIT 77	B	1.0	50.95	0.00	
5271012066	8939	GALLATIN RD UNIT 78	B	1.0	50.95	0.00	
5271012067	8939	GALLATIN RD UNIT 79	B	1.0	50.95	0.00	
5271012068	8939	GALLATIN RD UNIT 80	B	1.0	50.95	0.00	
5271012069	8939	GALLATIN RD UNIT 81	B	1.0	50.95	0.00	
5271012070	8939	GALLATIN RD UNIT 82	B	1.0	50.95	0.00	
5271012071	8939	GALLATIN RD UNIT 83	B	1.0	50.95	0.00	
5271012072	8939	GALLATIN RD UNIT 84	B	1.0	50.95	0.00	
5271012073	8939	GALLATIN RD UNIT 85	B	1.0	50.95	0.00	
5271012074	8939	GALLATIN RD UNIT 86	B	1.0	50.95	0.00	
5271012075	8939	GALLATIN RD UNIT 87	B	1.0	50.95	0.00	
5271012076	8939	GALLATIN RD UNIT 88	B	1.0	50.95	0.00	
5271012077	8939	GALLATIN RD UNIT 89	B	1.0	50.95	0.00	
5271012078	8939	GALLATIN RD UNIT 90	B	1.0	50.95	0.00	
5271012079	8939	GALLATIN RD UNIT 91	B	1.0	50.95	0.00	
5271012080	8939	GALLATIN RD UNIT 92	B	1.0	50.95	0.00	
5271012081	8939	GALLATIN RD UNIT 93	B	1.0	50.95	0.00	
5271012082	8939	GALLATIN RD UNIT 94	B	1.0	50.95	0.00	
5271012083	8939	GALLATIN RD UNIT 99	B	1.0	50.95	0.00	
5271012084	8939	GALLATIN RD UNIT 100	B	1.0	50.95	0.00	
5271012085	8939	GALLATIN RD UNIT 101	B	1.0	50.95	0.00	
5271012086	8939	GALLATIN RD UNIT 102	B	1.0	50.95	0.00	
5271012087	8939	GALLATIN RD UNIT 103	B	1.0	50.95	0.00	
5271012088	8939	GALLATIN RD UNIT 104	B	1.0	50.95	0.00	
5271012089	8939	GALLATIN RD UNIT 133	B	1.0	50.95	0.00	
5271012090	8939	GALLATIN RD UNIT 134	B	1.0	50.95	0.00	
5271012091	8939	GALLATIN RD UNIT 135	B	1.0	50.95	0.00	
5271012092	8939	GALLATIN RD UNIT 136	B	1.0	50.95	0.00	
5271012093	8939	GALLATIN RD UNIT 137	B	1.0	50.95	0.00	
5271012094	8939	GALLATIN RD NO 138	B	1.0	50.95	0.00	
5271012095	8939	GALLATIN RD UNIT 139	B	1.0	50.95	0.00	
5271012096	8939	GALLATIN RD UNIT 140	B	1.0	50.95	0.00	
5271012097	8939	GALLATIN RD UNIT 141	B	1.0	50.95	0.00	
5271012098	8939	GALLATIN RD UNIT 142	B	1.0	50.95	0.00	
5271012099	8939	GALLATIN RD 95	B	1.0	50.95	0.00	
5271012100	8939	GALLATIN RD NO 96	B	1.0	50.95	0.00	
5271012101	8939	GALLATIN RD NO 97	B	1.0	50.95	0.00	
5271012102	8939	GALLATIN RD NO 98	B	1.0	50.95	0.00	
5271012103	8939	GALLATIN RD UNIT 15	B	1.0	50.95	0.00	
5271012104	8939	GALLATIN RD UNIT 16	B	1.0	50.95	0.00	
5271012105	8939	GALLATIN RD UNIT 17	B	1.0	50.95	0.00	
5271012106	8939	GALLATIN RD UNIT 18	B	1.0	50.95	0.00	
5271012107	8939	GALLATIN RD UNIT 19	B	1.0	50.95	0.00	
5271012108	8939	GALLATIN RD UNIT 20	B	1.0	50.95	0.00	
5271012109	8939	GALLATIN RD UNIT 21	B	1.0	50.95	0.00	

Pico Rivera
Landscaping and Lighting Assessment District No. 1
Fiscal Year 2024/25 Preliminary Assessment Roll
(Sorted by APN)

Assessor's Parcel Number	Situs	Address	Zone	Taxable Units	Charge	SBE Charge	SBE Number
5271012110	8939	GALLATIN RD UNIT 22	B	1.0	50.95	0.00	
5271012111	8939	GALLATIN RD UNIT 23	B	1.0	50.95	0.00	
5271012112	8939	GALLATIN RD UNIT 24	B	1.0	50.95	0.00	
5271012113	8939	GALLATIN RD UNIT 25	B	1.0	50.95	0.00	
5271012114	8939	GALLATIN RD UNIT 26	B	1.0	50.95	0.00	
5271012115	8939	GALLATIN RD UNIT 27	B	1.0	50.95	0.00	
5271012116	8939	GALLATIN RD UNIT 28	B	1.0	50.95	0.00	
5271012117	8939	GALLATIN RD UNIT 29	B	1.0	50.95	0.00	
5271012118	8939	GALLATIN RD UNIT 30	B	1.0	50.95	0.00	
5271012119	8939	GALLATIN RD UNIT 105	B	1.0	50.95	0.00	
5271012120	8939	GALLATIN RD UNIT 106	B	1.0	50.95	0.00	
5271012121	8939	GALLATIN RD UNIT 107	B	1.0	50.95	0.00	
5271012122	8939	GALLATIN RD UNIT 108	B	1.0	50.95	0.00	
5271012123	8939	GALLATIN RD UNIT 109	B	1.0	50.95	0.00	
5271012124	8939	GALLATIN RD UNIT 110	B	1.0	50.95	0.00	
5271012125	8939	GALLATIN RD UNIT 111	B	1.0	50.95	0.00	
5271012126	8939	GALLATIN RD UNIT 112	B	1.0	50.95	0.00	
5271012127	8939	GALLATIN RD UNIT 113	B	1.0	50.95	0.00	
5271012128	8939	GALLATIN RD UNIT 114	B	1.0	50.95	0.00	
5271012129	8939	GALLATIN RD UNIT 115	B	1.0	50.95	0.00	
5271012130	8939	GALLATIN RD UNIT 116	B	1.0	50.95	0.00	
5271012131	8939	GALLATIN RD UNIT 117	B	1.0	50.95	0.00	
5271012132	8939	GALLATIN RD UNIT 118	B	1.0	50.95	0.00	
5271012133	8939	GALLATIN RD UNIT 119	B	1.0	50.95	0.00	
5271012134	8939	GALLATIN RD UNIT 120	B	1.0	50.95	0.00	
5271012135	8939	GALLATIN RD UNIT 121	B	1.0	50.95	0.00	
5271012136	8939	GALLATIN RD UNIT 122	B	1.0	50.95	0.00	
5271012137	8939	GALLATIN RD UNIT 123	B	1.0	50.95	0.00	
5271012138	8939	GALLATIN RD UNIT 124	B	1.0	50.95	0.00	
5271012139	8939	GALLATIN RD UNIT 125	B	1.0	50.95	0.00	
5271012140	8939	GALLATIN RD UNIT 126	B	1.0	50.95	0.00	
5271012141	8939	GALLATIN RD UNIT 127	B	1.0	50.95	0.00	
5271012142	8939	GALLATIN RD UNIT 128	B	1.0	50.95	0.00	
5271012143	8939	GALLATIN RD UNIT 129	B	1.0	50.95	0.00	
5271012144	8939	GALLATIN RD UNIT 130	B	1.0	50.95	0.00	
5271012145	8939	GALLATIN RD UNIT 131	B	1.0	50.95	0.00	
5271012146	8939	GALLATIN RD UNIT 132	B	1.0	50.95	0.00	
5271012147	8939	GALLATIN RD UNIT 1	B	1.0	50.95	0.00	
5271012148	8939	GALLATIN RD UNIT 2	B	1.0	50.95	0.00	
5271012149	8939	GALLATIN RD UNIT 3	B	1.0	50.95	0.00	
5271012150	8939	GALLATIN RD UNIT 4	B	1.0	50.95	0.00	
5271012151	8939	GALLATIN RD UNIT 5	B	1.0	50.95	0.00	
5271012152	8939	GALLATIN RD UNIT 6	B	1.0	50.95	0.00	
5271012153	8939	GALLATIN RD UNIT 7	B	1.0	50.95	0.00	
5271012154	8939	GALLATIN RD UNIT 8	B	1.0	50.95	0.00	
5271012155	8939	GALLATIN RD UNIT 9	B	1.0	50.95	0.00	
5271012156	8939	GALLATIN RD UNIT 10	B	1.0	50.95	0.00	
5271012157	8939	GALLATIN RD UNIT 11	B	1.0	50.95	0.00	
5271012158	8939	GALLATIN RD UNIT 12	B	1.0	50.95	0.00	
5271012159	8939	GALLATIN RD UNIT 13	B	1.0	50.95	0.00	
5271012160	8939	GALLATIN RD UNIT 14	B	1.0	50.95	0.00	
5271012161	8939	GALLATIN RD UNIT 31	B	1.0	50.95	0.00	
5271012162	8939	GALLATIN RD UNIT 32	B	1.0	50.95	0.00	

Pico Rivera
Landscaping and Lighting Assessment District No. 1
Fiscal Year 2024/25 Preliminary Assessment Roll
(Sorted by APN)

Assessor's Parcel Number	Situs	Address	Zone	Taxable Units	Charge	SBE Charge	SBE Number
5271012163	8939	GALLATIN RD UNIT 33	B	1.0	50.95	0.00	
5271012164	8939	GALLATIN RD UNIT 34	B	1.0	50.95	0.00	
5271012165	8939	GALLATIN RD UNIT 35	B	1.0	50.95	0.00	
5271012166	8939	GALLATIN RD UNIT 36	B	1.0	50.95	0.00	
5271012167	8939	GALLATIN RD UNIT 37	B	1.0	50.95	0.00	
5271012168	8939	GALLATIN RD UNIT 38	B	1.0	50.95	0.00	
5271012169	8939	GALLATIN RD UNIT 39	B	1.0	50.95	0.00	
5271012170	8939	GALLATIN RD UNIT 40	B	1.0	50.95	0.00	
5271012171	8939	GALLATIN RD UNIT 41	B	1.0	50.95	0.00	
5271012172	8939	GALLATIN RD UNIT 42	B	1.0	50.95	0.00	
5271012173	8939	GALLATIN RD UNIT 43	B	1.0	50.95	0.00	
5271012174	8939	GALLATIN RD UNIT 44	B	1.0	50.95	0.00	
5271012175	8959	GALLATIN RD UNIT 45	B	1.0	50.95	0.00	
5271012176	8939	GALLATIN RD UNIT 46	B	1.0	50.95	0.00	
5271012177	8939	GALLATIN RD UNIT 47	B	1.0	50.95	0.00	
5271012178	8939	GALLATIN RD UNIT 48	B	1.0	50.95	0.00	
5271012179	8939	GALLATIN RD UNIT 49	B	1.0	50.95	0.00	
5271012180	8939	GALLATIN RD UNIT 50	B	1.0	50.95	0.00	
5271012181	8939	GALLATIN RD UNIT 51	B	1.0	50.95	0.00	
5271012182	8939	GALLATIN RD UNIT 52	B	1.0	50.95	0.00	
5271012183	8939	GALLATIN RD UNIT 53	B	1.0	50.95	0.00	
5271012184	8939	GALLATIN RD UNIT 54	B	1.0	50.95	0.00	
5271012185	8939	GALLATIN RD UNIT 55	B	1.0	50.95	0.00	
5271012186	8939	GALLATIN RD UNIT 56	B	1.0	50.95	0.00	
5271012187	8939	GALLATIN RD UNIT 57	B	1.0	50.95	0.00	
5271012188	8939	GALLATIN RD UNIT 58	B	1.0	50.95	0.00	
5271012189	8939	GALLATIN RD UNIT 59	B	1.0	50.95	0.00	
5271012190	8939	GALLATIN RD UNIT 60	B	1.0	50.95	0.00	
5271012191	8939	GALLATIN RD UNIT 61	B	1.0	50.95	0.00	
5271012192	8939	GALLATIN RD UNIT 62	B	1.0	50.95	0.00	
5271012193	8939	GALLATIN RD UNIT 63	B	1.0	50.95	0.00	
5271012194	8939	GALLATIN RD UNIT 64	B	1.0	50.95	0.00	
5271012195	8939	GALLATIN RD UNIT 65	B	1.0	50.95	0.00	
5271012196	8939	GALLATIN RD NO 66	B	1.0	50.95	0.00	
5271012197	8939	GALLATIN RD UNIT 67	B	1.0	50.95	0.00	
5271012198	8939	GALLATIN RD UNIT 68	B	1.0	50.95	0.00	
5271012199	8813	GALLATIN RD	B	1.0	50.95	0.00	
5271019024	4091	CALICO AVE	B	1.0	50.95	0.00	
5271019025	4085	CALICO AVE	B	1.0	50.95	0.00	
5271019026	4075	CALICO AVE	B	1.0	50.95	0.00	
5271019027	4053	CALICO AVE	B	1.0	50.95	0.00	
5271019028	4031	CALICO AVE	B	1.0	50.95	0.00	
5271019029	4009	CALICO AVE	B	1.0	50.95	0.00	
5271019030	3987	CALICO AVE	B	1.0	50.95	0.00	
5271019031	3965	CALICO AVE	B	1.0	50.95	0.00	
5271019032	3943	CALICO AVE	B	1.0	50.95	0.00	
5271019033	8762	FRIENDSHIP AVE	B	1.0	50.95	0.00	
5271019034	8754	FRIENDSHIP AVE	B	1.0	50.95	0.00	
5271019035	8744	FRIENDSHIP AVE	B	1.0	50.95	0.00	
5271019036	8736	FRIENDSHIP AVE	B	1.0	50.95	0.00	
5271019037	8726	FRIENDSHIP AVE	B	1.0	50.95	0.00	
5271019038	8718	FRIENDSHIP AVE	B	1.0	50.95	0.00	
5271019039	8708	FRIENDSHIP AVE	B	1.0	50.95	0.00	

Pico Rivera
Landscaping and Lighting Assessment District No. 1
Fiscal Year 2024/25 Preliminary Assessment Roll
(Sorted by APN)

Assessor's Parcel Number	Situs	Address	Zone	Taxable Units	Charge	SBE Charge	SBE Number
5271019040	8702	FRIENDSHIP AVE	B	1.0	50.95	0.00	
5271019041	8701	FRIENDSHIP AVE	B	1.0	50.95	0.00	
5271019042	8709	FRIENDSHIP AVE	B	1.0	50.95	0.00	
5271019043	8719	FRIENDSHIP AVE	B	1.0	50.95	0.00	
5271019044	8727	FRIENDSHIP AVE	B	1.0	50.95	0.00	
5271019045	8737	FRIENDSHIP AVE	B	1.0	50.95	0.00	
5271019046	8745	FRIENDSHIP AVE	B	1.0	50.95	0.00	
5271019047	8755	FRIENDSHIP AVE	B	1.0	50.95	0.00	
5271019048	8763	FRIENDSHIP AVE	B	1.0	50.95	0.00	
5271019049	8773	FRIENDSHIP AVE	B	1.0	50.95	0.00	
5271019050	8781	FRIENDSHIP AVE	B	1.0	50.95	0.00	
5271019051	8791	FRIENDSHIP AVE	B	1.0	50.95	0.00	
5271019052	8801	FRIENDSHIP AVE	B	1.0	50.95	0.00	
5271019053	8805	FRIENDSHIP AVE	B	1.0	50.95	0.00	
5271019054	8809	FRIENDSHIP AVE	B	1.0	50.95	0.00	
5271019055	8806	FRIENDSHIP AVE	B	1.0	50.95	0.00	
5271019056	8802	FRIENDSHIP AVE	B	1.0	50.95	0.00	
5271019057	8792	FRIENDSHIP AVE	B	1.0	50.95	0.00	
5271019058	8780	FRIENDSHIP AVE	B	1.0	50.95	0.00	
5271019059	8772	FRIENDSHIP AVE	B	1.0	50.95	0.00	
5271019060	3944	CALICO AVE	B	1.0	50.95	0.00	
5271019061	3966	CALICO AVE	B	1.0	50.95	0.00	
5271019062	3988	CALICO AVE	B	1.0	50.95	0.00	
5271019063	4010	CALICO AVE	B	1.0	50.95	0.00	
5271019064	4032	CALICO AVE	B	1.0	50.95	0.00	
5271019065	4054	CALICO AVE	B	1.0	50.95	0.00	
5271019066	4076	CALICO AVE	B	1.0	50.95	0.00	
5271019067	4088	CALICO AVE	B	1.0	50.95	0.00	
5272001033	4139	PARAMOUNT BLVD	B	8.0	407.60	0.00	
5272001046	4101	PARAMOUNT BLVD	B	8.0	407.60	0.00	
5272001048	4101	PARAMOUNT BLVD	B	8.0	407.60	0.00	
5272001049	4101	PARAMOUNT BLVD	B	8.0	407.60	0.00	
5272001050	8509	BEVERLY BLVD NO C	B	8.0	407.60	0.00	
5272001052	8509	BEVERLY BLVD	B	8.0	407.60	0.00	
5272001054	4101	PARAMOUNT BLVD	B	8.0	407.60	0.00	
5272001055	4101	PARAMOUNT BLVD	B	8.0	407.60	0.00	
5272002002	8653	BEVERLY BLVD	B	5.0	254.75	0.00	
5272002030	8551	BEVERLY BLVD	B	5.0	254.75	0.00	
5272002031	8651	BEVERLY BLVD	B	1.0	50.95	0.00	
5272002035	4313	PARAMOUNT BLVD D	B	1.0	50.95	0.00	
5272002036	4313	PARAMOUNT BLVD C	B	1.0	50.95	0.00	
5272002037	4313	PARAMOUNT BLVD B	B	1.0	50.95	0.00	
5272002038	4313	PARAMOUNT BLVD A	B	1.0	50.95	0.00	
5272002039	4311	PARAMOUNT BLVD D	B	1.0	50.95	0.00	
5272002040	4311	PARAMOUNT BLVD C	B	1.0	50.95	0.00	
5272002041	4311	PARAMOUNT BLVD B	B	1.0	50.95	0.00	
5272002042	4311	PARAMOUNT BLVD A	B	1.0	50.95	0.00	
5272002043	4315	PARAMOUNT BLVD A	B	1.0	50.95	0.00	
5272002044	4315	PARAMOUNT BLVD B	B	1.0	50.95	0.00	
5272002045	4315	PARAMOUNT BLVD C	B	1.0	50.95	0.00	
5272002046	4315	PARAMOUNT BLVD D	B	1.0	50.95	0.00	
5272002047	4317	PARAMOUNT BLVD A	B	1.0	50.95	0.00	
5272002048	4317	PARAMOUNT BLVD B	B	1.0	50.95	0.00	

Pico Rivera
Landscaping and Lighting Assessment District No. 1
Fiscal Year 2024/25 Preliminary Assessment Roll
(Sorted by APN)

Assessor's Parcel Number	Situs	Address	Zone	Taxable Units	Charge	SBE Charge	SBE Number
5272002049	4317	PARAMOUNT BLVD C	B	1.0	50.95	0.00	
5272002050	4317	PARAMOUNT BLVD D	B	1.0	50.95	0.00	
5272002051	4317	PARAMOUNT BLVD E	B	1.0	50.95	0.00	
5272002052	4317	PARAMOUNT BLVD F	B	1.0	50.95	0.00	
5272002054	8615	BEVERLY BLVD 2	B	1.0	50.95	0.00	
5272002055	8615	BEVERLY BLVD 1	B	1.0	50.95	0.00	
5272002056	8615	BEVERLY BLVD 3	B	1.0	50.95	0.00	
5272002057	8615	BEVERLY BLVD 4	B	1.0	50.95	0.00	
5272002058	8615	BEVERLY BLVD 5	B	1.0	50.95	0.00	
5272002059	8615	BEVERLY BLVD 6	B	1.0	50.95	0.00	
5272002060	8615	BEVERLY BLVD 7	B	1.0	50.95	0.00	
5272002061	8615	BEVERLY BLVD 8	B	1.0	50.95	0.00	
5272002062	8615	BEVERLY BLVD 9	B	1.0	50.95	0.00	
5272002063	8615	BEVERLY BLVD NO 10	B	1.0	50.95	0.00	
5272002064	8615	BEVERLY BLVD 11	B	1.0	50.95	0.00	
5272002065	8615	BEVERLY BLVD NO 12	B	1.0	50.95	0.00	
5272002066	8615	BEVERLY BLVD 13	B	1.0	50.95	0.00	
5272002067	8615	BEVERLY BLVD 14	B	1.0	50.95	0.00	
5272002068	8615	BEVERLY BLVD 15	B	1.0	50.95	0.00	
5272002069	8615	BEVERLY BLVD 16	B	1.0	50.95	0.00	
5272002070	8615	BEVERLY BLVD 17	B	1.0	50.95	0.00	
5272002071	8615	BEVERLY BLVD 18	B	1.0	50.95	0.00	
5272002072	8615	BEVERLY BLVD NO 19	B	1.0	50.95	0.00	
5272002073	8615	BEVERLY BLVD 20	B	1.0	50.95	0.00	
5272002074	8615	BEVERLY BLVD 21	B	1.0	50.95	0.00	
5272002075	8615	BEVERLY BLVD 22	B	1.0	50.95	0.00	
5272002076	8615	BEVERLY BLVD 23	B	1.0	50.95	0.00	
5272002077	8615	BEVERLY BLVD 24	B	1.0	50.95	0.00	
5272002078	8615	BEVERLY BLVD 25	B	1.0	50.95	0.00	
5272002079	8615	BEVERLY BLVD 26	B	1.0	50.95	0.00	
5272002080	8615	BEVERLY BLVD 27	B	1.0	50.95	0.00	
5272002081	8615	BEVERLY BLVD 28	B	1.0	50.95	0.00	
5272002082	8615	BEVERLY BLVD 29	B	1.0	50.95	0.00	
5272002083	8615	BEVERLY BLVD 30	B	1.0	50.95	0.00	
5272002084	8615	BEVERLY BLVD 31	B	1.0	50.95	0.00	
5272002085	8615	BEVERLY BLVD 32	B	1.0	50.95	0.00	
5272002086	8615	BEVERLY BLVD NO 33	B	1.0	50.95	0.00	
5272002088	8615	BEVERLY BLVD 34	B	1.0	50.95	0.00	
5272004017	8424	CULP DR	B	1.0	50.95	0.00	
5272004018	8430	CULP DR	B	1.0	50.95	0.00	
5272004019	8434	CULP DR	B	1.0	50.95	0.00	
5272004020	8438	CULP DR	B	1.0	50.95	0.00	
5272004021	8421	CULP DR	B	1.0	50.95	0.00	
5272004022	8413	CULP DR	B	1.0	50.95	0.00	
5272004023	8407	CULP DR	B	1.0	50.95	0.00	
5272004024	8403	CULP DR	B	1.0	50.95	0.00	
5272004025	8347	CULP DR	B	1.0	50.95	0.00	
5272004026	8341	CULP DR	B	1.0	50.95	0.00	
5272004027	8335	CULP DR	B	1.0	50.95	0.00	
5272004028	8329	CULP DR	B	1.0	50.95	0.00	
5272004029	8325	CULP DR	B	1.0	50.95	0.00	
5272004030	8321	CULP DR	B	1.0	50.95	0.00	
5272004031	8315	CULP DR	B	1.0	50.95	0.00	

Pico Rivera
Landscaping and Lighting Assessment District No. 1
Fiscal Year 2024/25 Preliminary Assessment Roll
(Sorted by APN)

Assessor's Parcel Number	Situs	Address	Zone	Taxable Units	Charge	SBE Charge	SBE Number
5272004032	8309	CULP DR	B	1.0	50.95	0.00	
5272004033	8303	CULP DR	B	1.0	50.95	0.00	
5272004036	4415	PINE ST	B	1.0	50.95	0.00	
5272004037	4419	PINE ST	B	1.0	50.95	0.00	
5272004038	4423	PINE ST	B	1.0	50.95	0.00	
5272005024	8505	ARMA ST	B	1.0	50.95	0.00	
5272005025	8515	ARMA ST	B	1.0	50.95	0.00	
5272005026	8521	ARMA ST	B	1.0	50.95	0.00	
5272005027	8603	ARMA ST	B	1.0	50.95	0.00	
5272005028	8609	ARMA ST	B	1.0	50.95	0.00	
5272005029	8615	ARMA ST	B	1.0	50.95	0.00	
5272005030	8623	ARMA ST	B	1.0	50.95	0.00	
5272005034	4424	CALADA AVE	B	1.0	50.95	0.00	
5272005035	4430	CALADA AVE	B	1.0	50.95	0.00	
5272005036	4436	CALADA AVE	B	1.0	50.95	0.00	
5272005037	4440	CALADA AVE	B	1.0	50.95	0.00	
5272005040	8635	ARMA ST	B	1.0	50.95	0.00	
5272005045	8554	BEVERLY BLVD	B	4.0	203.80	0.00	
5272005046	8629	ARMA ST	B	1.0	50.95	0.00	
5272005047	8650	BEVERLY BLVD	B	4.0	203.80	0.00	
5272006001	8950	GALLATIN RD	B	1.0	50.95	0.00	
5272006002	8946	GALLATIN RD	B	1.0	50.95	0.00	
5272006003	8942	GALLATIN RD	B	1.0	50.95	0.00	
5272006004	8936	GALLATIN RD	B	1.0	50.95	0.00	
5272006005	8932	GALLATIN RD	B	1.0	50.95	0.00	
5272006006	8926	GALLATIN RD	B	1.0	50.95	0.00	
5272006007	8922	GALLATIN RD	B	1.0	50.95	0.00	
5272006010	8906	GALLATIN RD	B	1.0	50.95	0.00	
5272006011	4008	ACACIA AVE	B	1.75	89.16	0.00	
5272006012	8903	ISORA ST	B	1.0	50.95	0.00	
5272006013	8907	ISORA ST	B	1.0	50.95	0.00	
5272006014	8913	ISORA ST	B	1.0	50.95	0.00	
5272006015	8917	ISORA ST	B	1.0	50.95	0.00	
5272006016	8923	ISORA ST	B	1.0	50.95	0.00	
5272006020	8939	ISORA ST	B	1.0	50.95	0.00	
5272006021	8941	ISORA ST	B	1.0	50.95	0.00	
5272006022	8947	ISORA ST	B	1.0	50.95	0.00	
5272006023	8914	GALLATIN RD	B	1.0	50.95	0.00	
5272006024	8933	ISORA ST	B	1.0	50.95	0.00	
5272007001	8842	GALLATIN RD	B	1.0	50.95	0.00	
5272007002	8836	GALLATIN RD	B	1.0	50.95	0.00	
5272007003	8830	GALLATIN RD	B	1.0	50.95	0.00	
5272007004	8826	GALLATIN RD	B	1.0	50.95	0.00	
5272007007	8818	GALLATIN RD	B	1.0	50.95	0.00	
5272007009	8801	ISORA ST	B	1.0	50.95	0.00	
5272007010	8809	ISORA ST	B	1.0	50.95	0.00	
5272007011	8815	ISORA ST	B	1.0	50.95	0.00	
5272007012	8819	ISORA ST	B	1.0	50.95	0.00	
5272007013	8825	ISORA ST	B	1.0	50.95	0.00	
5272007014	8833	ISORA ST	B	1.0	50.95	0.00	
5272007015	8837	ISORA ST	B	1.0	50.95	0.00	
5272007016	8841	ISORA ST	B	1.0	50.95	0.00	
5272007017	8847	ISORA ST	B	1.0	50.95	0.00	

Pico Rivera
Landscaping and Lighting Assessment District No. 1
Fiscal Year 2024/25 Preliminary Assessment Roll
(Sorted by APN)

Assessor's Parcel Number	Situs	Address	Zone	Taxable Units	Charge	SBE Charge	SBE Number
5272007020	8822	GALLATIN RD	B	1.0	50.95	0.00	
5272008014	8723	ISORA ST	B	1.0	50.95	0.00	
5272008017	8749	ISORA ST	B	1.0	50.95	0.00	
5272008024	8718	GALLATIN RD	B	1.0	50.95	0.00	
5272008025	8708	GALLATIN RD	B	1.0	50.95	0.00	
5272008028	8713	ISORA ST	B	1.0	50.95	0.00	
5272008029	8709	ISORA ST	B	1.0	50.95	0.00	
5272008033	8717	ISORA ST	B	1.0	50.95	0.00	
5272008036	8722	GALLATIN RD	B	1.75	89.16	0.00	
5272008037	8704	GALLATIN RD	B	1.0	50.95	0.00	
5272008038	8753	ISORA ST	B	1.0	50.95	0.00	
5272008039	8730	GALLATIN RD	B	1.0	50.95	0.00	
5272008040	8734	GALLATIN RD	B	1.0	50.95	0.00	
5272008041	8714	GALLATIN RD	B	1.0	50.95	0.00	
5272009004	4123	CALICO AVE	B	1.0	50.95	0.00	
5272009005	4127	CALICO AVE	B	1.0	50.95	0.00	
5272009006	4133	CALICO AVE	B	1.0	50.95	0.00	
5272009007	4141	CALICO AVE	B	1.0	50.95	0.00	
5272009008	4138	PARAMOUNT BLVD	B	1.0	50.95	0.00	
5272009009	4132	PARAMOUNT BLVD	B	1.0	50.95	0.00	
5272009012	4120	PARAMOUNT BLVD	B	1.0	50.95	0.00	
5272009017	4115	CALICO AVE	B	1.0	50.95	0.00	
5272009019	4128	PARAMOUNT BLVD	B	1.0	50.95	0.00	
5272010001	4101	COLUMBIA AVE	B	1.0	50.95	0.00	
5272010002	4109	COLUMBIA AVE	B	1.0	50.95	0.00	
5272010003	4115	COLUMBIA AVE	B	1.0	50.95	0.00	
5272010006	4123	COLUMBIA AVE	B	1.0	50.95	0.00	
5272010007	4131	COLUMBIA AVE	B	1.0	50.95	0.00	
5272010008	4137	COLUMBIA AVE	B	1.0	50.95	0.00	
5272010011	8745	IBSEN ST	B	1.0	50.95	0.00	
5272010012	8733	IBSEN ST	B	1.0	50.95	0.00	
5272010013	4138	CALICO AVE	B	1.0	50.95	0.00	
5272010014	4136	CALICO AVE	B	1.0	50.95	0.00	
5272010015	4132	CALICO AVE	B	1.0	50.95	0.00	
5272010016	4126	CALICO AVE	B	1.0	50.95	0.00	
5272010017	4120	CALICO AVE	B	1.0	50.95	0.00	
5272010018	4114	CALICO AVE	B	1.0	50.95	0.00	
5272010023	4119	COLUMBIA AVE	B	1.0	50.95	0.00	
5272010026	4108	CALICO AVE	B	1.0	50.95	0.00	
5272010027	4143	COLUMBIA AVE	B	1.0	50.95	0.00	
5272011007	4123	ZOLA AVE	B	1.75	89.16	0.00	
5272011008	4127	ZOLA AVE	B	2.0	101.90	0.00	
5272011009	4133	ZOLA AVE	B	1.0	50.95	0.00	
5272011010	4139	ZOLA AVE	B	1.0	50.95	0.00	
5272011012	4145	ZOLA AVE	B	1.0	50.95	0.00	
5272011013	4151	ZOLA AVE	B	1.0	50.95	0.00	
5272011014	8821	IBSEN ST	B	1.0	50.95	0.00	
5272011015	8817	IBSEN ST	B	1.0	50.95	0.00	
5272011016	4152	COLUMBIA AVE	B	1.0	50.95	0.00	
5272011017	4146	COLUMBIA AVE	B	1.0	50.95	0.00	
5272011018	4142	COLUMBIA AVE	B	1.0	50.95	0.00	
5272011019	4136	COLUMBIA AVE	B	1.0	50.95	0.00	
5272011020	4132	COLUMBIA AVE	B	1.0	50.95	0.00	

Pico Rivera
Landscaping and Lighting Assessment District No. 1
Fiscal Year 2024/25 Preliminary Assessment Roll
(Sorted by APN)

Assessor's Parcel Number	Situs	Address	Zone	Taxable Units	Charge	SBE Charge	SBE Number
5272011021	4128	COLUMBIA AVE	B	1.0	50.95	0.00	
5272011022	4122	COLUMBIA AVE	B	1.0	50.95	0.00	
5272011023	4120	COLUMBIA AVE	B	1.0	50.95	0.00	
5272011024	4112	COLUMBIA AVE	B	1.0	50.95	0.00	
5272011025	4110	COLUMBIA AVE	B	1.0	50.95	0.00	
5272011026	4108	COLUMBIA AVE	B	1.0	50.95	0.00	
5272011027	4104	COLUMBIA AVE	B	1.0	50.95	0.00	
5272011030	4117	ZOLA AVE	B	1.0	50.95	0.00	
5272011032	8818	ISORA ST	B	1.0	50.95	0.00	
5272011033	4115	ZOLA AVE	B	1.0	50.95	0.00	
5272012003	4119	ACACIA AVE	B	1.0	50.95	0.00	
5272012004	4125	ACACIA AVE	B	1.0	50.95	0.00	
5272012007	4137	ACACIA AVE	B	1.0	50.95	0.00	
5272012008	4141	ACACIA AVE	B	1.0	50.95	0.00	
5272012009	4145	ACACIA AVE	B	1.0	50.95	0.00	
5272012010	4151	ACACIA AVE	B	1.0	50.95	0.00	
5272012011	4155	ACACIA AVE	B	1.0	50.95	0.00	
5272012012	4161	ACACIA AVE	B	1.0	50.95	0.00	
5272012013	4167	ACACIA AVE	B	1.0	50.95	0.00	
5272012014	8835	LAS POSAS ST	B	1.0	50.95	0.00	
5272012015	4148	ZOLA AVE	B	1.0	50.95	0.00	
5272012016	4142	ZOLA AVE	B	1.0	50.95	0.00	
5272012019	4130	ZOLA AVE	B	1.0	50.95	0.00	
5272012020	4124	ZOLA AVE	B	1.0	50.95	0.00	
5272012023	4118	ZOLA AVE	B	1.0	50.95	0.00	
5272012024	4112	ZOLA AVE	B	1.0	50.95	0.00	
5272012025	4108	ZOLA AVE	B	1.0	50.95	0.00	
5272012026	4106	ZOLA AVE	B	1.0	50.95	0.00	
5272012027	4102	ZOLA AVE	B	1.0	50.95	0.00	
5272012028	4131	ACACIA AVE	B	1.0	50.95	0.00	
5272012029	4122	ZOLA AVE	B	1.0	50.95	0.00	
5272012032	4113	ACACIA AVE	B	1.0	50.95	0.00	
5272012033	4103	ACACIA AVE	B	1.0	50.95	0.00	
5272012034	4136	ZOLA AVE	B	1.75	89.16	0.00	
5272013001	4009	MARIS AVE	B	1.75	89.16	0.00	
5272013002	4015	MARIS AVE	B	1.0	50.95	0.00	
5272013003	4021	MARIS AVE	B	1.0	50.95	0.00	
5272013004	4023	MARIS AVE	B	1.0	50.95	0.00	
5272013005	4029	MARIS AVE	B	1.0	50.95	0.00	
5272013008	4101	MARIS AVE	B	1.75	89.16	0.00	
5272013009	4109	MARIS AVE	B	1.0	50.95	0.00	
5272013013	4121	MARIS AVE	B	1.0	50.95	0.00	
5272013014	4127	MARIS AVE	B	1.0	50.95	0.00	
5272013015	4133	MARIS AVE	B	1.0	50.95	0.00	
5272013016	4139	MARIS AVE	B	1.0	50.95	0.00	
5272013017	4162	ACACIA AVE	B	1.0	50.95	0.00	
5272013020	4150	ACACIA AVE	B	1.0	50.95	0.00	
5272013021	4148	ACACIA AVE	B	1.0	50.95	0.00	
5272013022	4142	ACACIA AVE	B	1.0	50.95	0.00	
5272013023	4136	ACACIA AVE	B	1.0	50.95	0.00	
5272013026	4126	ACACIA AVE	B	1.0	50.95	0.00	
5272013027	4122	ACACIA AVE	B	1.0	50.95	0.00	
5272013028	4118	ACACIA AVE	B	1.0	50.95	0.00	

Pico Rivera
Landscaping and Lighting Assessment District No. 1
Fiscal Year 2024/25 Preliminary Assessment Roll
(Sorted by APN)

Assessor's Parcel Number	Situs	Address	Zone	Taxable Units	Charge	SBE Charge	SBE Number
5272013029	4116	ACACIA AVE	B	1.0	50.95	0.00	
5272013030	4112	ACACIA AVE	B	1.0	50.95	0.00	
5272013031	4106	ACACIA AVE	B	1.0	50.95	0.00	
5272013032	8908	ISORA ST	B	1.0	50.95	0.00	
5272013033	4035	MARIS AVE	B	1.0	50.95	0.00	
5272013034	4132	ACACIA AVE	B	1.0	50.95	0.00	
5272013035	4115	MARIS AVE	B	1.0	50.95	0.00	
5272013036	4156	ACACIA AVE	B	1.0	50.95	0.00	
5272014006	4023	ROSEMEAD BLVD	B	5.0	254.75	0.00	
5272014007	4029	ROSEMEAD BLVD	B	3.0	152.85	0.00	
5272014014	4032	MARIS AVE	B	1.0	50.95	0.00	
5272014015	4030	MARIS AVE	B	1.0	50.95	0.00	
5272014016	4024	MARIS AVE	B	1.0	50.95	0.00	
5272014017	4022	MARIS AVE	B	1.0	50.95	0.00	
5272014019	4012	MARIS AVE	B	1.0	50.95	0.00	
5272014021	4004	MARIS AVE	B	1.0	50.95	0.00	
5272014022	4002	MARIS AVE	B	1.0	50.95	0.00	
5272014023	8938	ISORA ST	B	1.0	50.95	0.00	
5272014024	4037	ROSEMEAD BLVD	B	4.0	203.80	0.00	
5272014025	4043	ROSEMEAD BLVD	B	2.5	127.37	0.00	
5272014027	4007	ROSEMEAD BLVD	B	5.0	254.75	0.00	
5272014028	4019	ROSEMEAD BLVD	B	4.0	203.80	0.00	
5272015001	4109	ROSEMEAD BLVD	B	1.0	50.95	0.00	
5272015002	4115	ROSEMEAD BLVD	B	1.0	50.95	0.00	
5272015006	4129	ROSEMEAD BLVD	B	1.75	89.16	0.00	
5272015008	4137	ROSEMEAD BLVD	B	3.0	152.85	0.00	
5272015013	4138	MARIS AVE	B	1.0	50.95	0.00	
5272015014	4134	MARIS AVE	B	1.0	50.95	0.00	
5272015015	4132	MARIS AVE	B	1.0	50.95	0.00	
5272015016	4126	MARIS AVE	B	1.0	50.95	0.00	
5272015017	4122	MARIS AVE	B	1.0	50.95	0.00	
5272015018	4118	MARIS AVE	B	1.0	50.95	0.00	
5272015019	4116	MARIS AVE	B	1.0	50.95	0.00	
5272015020	4110	MARIS AVE	B	1.0	50.95	0.00	
5272015021	4106	MARIS AVE	B	1.0	50.95	0.00	
5272015022	4100	MARIS AVE	B	1.0	50.95	0.00	
5272015025	4139	ROSEMEAD BLVD	B	1.0	50.95	0.00	
5272016001	4203	ROSEMEAD BLVD	B	4.0	203.80	0.00	
5272016003	4213	ROSEMEAD BLVD	B	1.0	50.95	0.00	
5272016007	4227	ROSEMEAD BLVD	B	3.0	152.85	0.00	
5272016008	4233	ROSEMEAD BLVD	B	5.0	254.75	0.00	
5272016009	8901	IBSEN ST	B	2.0	101.90	0.00	
5272016010	8911	IBSEN ST	B	1.0	50.95	0.00	
5272016011	8915	IBSEN ST	B	1.0	50.95	0.00	
5272016012	8919	IBSEN ST	B	1.75	89.16	0.00	
5272016013	8923	IBSEN ST	B	1.0	50.95	0.00	
5272016014	8927	IBSEN ST	B	1.0	50.95	0.00	
5272016015	8933	IBSEN ST	B	1.0	50.95	0.00	
5272016016	8937	IBSEN ST	B	1.0	50.95	0.00	
5272016017	8936	LAS POSAS ST	B	1.0	50.95	0.00	
5272016018	8930	LAS POSAS ST	B	1.0	50.95	0.00	
5272016019	8928	LAS POSAS ST	B	1.0	50.95	0.00	
5272016020	8922	LAS POSAS ST	B	1.0	50.95	0.00	

Pico Rivera
Landscaping and Lighting Assessment District No. 1
Fiscal Year 2024/25 Preliminary Assessment Roll
(Sorted by APN)

Assessor's Parcel Number	Situs	Address	Zone	Taxable Units	Charge	SBE Charge	SBE Number
5272016021	8920	LAS POSAS ST	B	1.0	50.95	0.00	
5272016022	8914	LAS POSAS ST	B	1.0	50.95	0.00	
5272016023	8908	LAS POSAS ST	B	1.0	50.95	0.00	
5272016024	8902	LAS POSAS ST	B	1.0	50.95	0.00	
5272016026	4203	ACACIA AVE	B	1.0	50.95	0.00	
5272016027	8841	IBSEN ST	B	1.0	50.95	0.00	
5272016030	4219	ROSEMEAD BLVD	B	6.0	305.70	0.00	
5272016031	4209	ROSEMEAD BLVD	B	6.0	305.70	0.00	
5272016032	4225	ROSEMEAD BLVD	B	6.0	305.70	0.00	
5272017001	4305	ROSEMEAD BLVD	B	1.75	89.16	0.00	
5272017005	8938	IBSEN ST	B	1.0	50.95	0.00	
5272017008	8926	IBSEN ST	B	1.0	50.95	0.00	
5272017009	8922	IBSEN ST	B	1.0	50.95	0.00	
5272017010	8916	IBSEN ST	B	1.0	50.95	0.00	
5272017011	8912	IBSEN ST	B	1.0	50.95	0.00	
5272017012	8904	IBSEN ST	B	2.0	101.90	0.00	
5272017013	4238	ACACIA AVE	B	1.0	50.95	0.00	
5272017014	8915	ARDELL RD	B	1.0	50.95	0.00	
5272017015	8921	ARDELL RD	B	1.0	50.95	0.00	
5272017016	8925	ARDELL RD	B	1.0	50.95	0.00	
5272017017	8931	ARDELL RD	B	1.75	89.16	0.00	
5272017019	4335	ROSEMEAD BLVD	B	8.0	407.60	0.00	
5272017020	8918	ARDELL RD	B	1.0	50.95	0.00	
5272017022	4250	ACACIA AVE	B	1.0	50.95	0.00	
5272017023	4254	ACACIA AVE	B	1.0	50.95	0.00	
5272017026	4317	ROSEMEAD BLVD	B	8.75	445.81	0.00	
5272018026	4235	ACACIA AVE	B	2.0	101.90	0.00	
5272018028	8833	TILMONT AVE	B	1.0	50.95	0.00	
5272018029	8825	TILMONT AVE	B	2.0	101.90	0.00	
5272019001	4242	PARAMOUNT BLVD	B	1.0	50.95	0.00	
5272019002	4246	PARAMOUNT BLVD	B	1.0	50.95	0.00	
5272019003	8711	TILMONT AVE	B	1.0	50.95	0.00	
5272019004	8717	TILMONT AVE	B	1.0	50.95	0.00	
5272019005	8721	TILMONT AVE	B	1.0	50.95	0.00	
5272019006	8727	TILMONT AVE	B	1.0	50.95	0.00	
5272019007	8731	TILMONT AVE	B	1.0	50.95	0.00	
5272019008	8737	TILMONT AVE	B	1.0	50.95	0.00	
5272019009	8741	TILMONT AVE	B	1.0	50.95	0.00	
5272019010	8745	TILMONT AVE	B	1.0	50.95	0.00	
5272019011	8753	TILMONT AVE	B	1.0	50.95	0.00	
5272019013	8811	TILMONT AVE	B	1.0	50.95	0.00	
5272019014	8815	TILMONT AVE	B	1.0	50.95	0.00	
5272019015	8819	TILMONT AVE	B	1.0	50.95	0.00	
5272020001	8806	TILMONT AVE	B	1.0	50.95	0.00	
5272020002	8802	TILMONT AVE	B	1.0	50.95	0.00	
5272020003	8748	TILMONT AVE	B	1.0	50.95	0.00	
5272020004	8744	TILMONT AVE	B	1.0	50.95	0.00	
5272020005	8738	TILMONT AVE	B	1.0	50.95	0.00	
5272020006	8734	TILMONT AVE	B	1.0	50.95	0.00	
5272020007	8730	TILMONT AVE	B	1.0	50.95	0.00	
5272020008	8724	TILMONT AVE	B	1.0	50.95	0.00	
5272020009	8722	TILMONT AVE	B	1.0	50.95	0.00	
5272020010	4302	PARAMOUNT BLVD	B	1.75	89.16	0.00	

Pico Rivera
Landscaping and Lighting Assessment District No. 1
Fiscal Year 2024/25 Preliminary Assessment Roll
(Sorted by APN)

Assessor's Parcel Number	Situs	Address	Zone	Taxable Units	Charge	SBE Charge	SBE Number
5272020011	4308	PARAMOUNT BLVD	B	1.0	50.95	0.00	
5272020012	4314	PARAMOUNT BLVD	B	1.0	50.95	0.00	
5272020013	4318	PARAMOUNT BLVD	B	1.0	50.95	0.00	
5272020014	4324	PARAMOUNT BLVD	B	1.0	50.95	0.00	
5272020015	8717	COLMERE AVE	B	1.0	50.95	0.00	
5272020016	8723	COLMERE AVE	B	1.0	50.95	0.00	
5272020017	8727	COLMERE AVE	B	1.0	50.95	0.00	
5272020018	8731	BEVERLY BLVD	B	1.0	50.95	0.00	
5272020019	8737	BEVERLY BLVD	B	1.0	50.95	0.00	
5272020020	8743	BEVERLY BLVD	B	1.0	50.95	0.00	
5272021001	8846	TILMONT AVE	B	1.0	50.95	0.00	
5272021002	8840	TILMONT AVE	B	1.0	50.95	0.00	
5272021003	8836	TILMONT AVE	B	1.0	50.95	0.00	
5272021004	8832	TILMONT AVE	B	1.0	50.95	0.00	
5272021005	8826	TILMONT AVE	B	1.0	50.95	0.00	
5272021006	8822	TILMONT AVE	B	1.0	50.95	0.00	
5272021007	8816	TILMONT AVE	B	1.75	89.16	0.00	
5272021008	8812	TILMONT AVE	B	1.0	50.95	0.00	
5272021009	8801	BEVERLY BLVD	B	1.0	50.95	0.00	
5272021010	8807	BEVERLY BLVD	B	1.0	50.95	0.00	
5272021011	8813	BEVERLY BLVD	B	1.0	50.95	0.00	
5272021012	8819	BEVERLY BLVD	B	1.0	50.95	0.00	
5272021013	8823	BEVERLY BLVD	B	1.0	50.95	0.00	
5272021014	8829	BEVERLY BLVD	B	1.0	50.95	0.00	
5272022002	4270	ACACIA AVE	B	1.0	50.95	0.00	
5272022006	8910	TILMONT AVE	B	1.0	50.95	0.00	
5272022007	4302	ACACIA AVE	B	1.0	50.95	0.00	
5272022012	4308	ACACIA AVE	B	1.0	50.95	0.00	
5272022020	4264	ACACIA AVE	B	1.0	50.95	0.00	
5272022022	8915	TILMONT AVE	B	1.0	50.95	0.00	
5272022023	8907	TILMONT AVE	B	1.0	50.95	0.00	
5272022024	8923	BEVERLY BLVD	B	3.0	152.85	0.00	
5272022025		NO SITUS AVAILABLE	B	4.0	203.80	0.00	
5272023002	8905	ARMA ST	B	1.0	50.95	0.00	
5272023003	8913	ARMA ST	B	1.0	50.95	0.00	
5272023004	8917	ARMA ST	B	1.0	50.95	0.00	
5272023005	8923	ARMA ST	B	1.0	50.95	0.00	
5272023006	8929	ARMA ST	B	1.0	50.95	0.00	
5272023007	8933	ARMA ST	B	1.0	50.95	0.00	
5272023008	8937	ARMA ST	B	1.0	50.95	0.00	
5272023009	8943	ARMA ST	B	1.0	50.95	0.00	
5272023010	8951	ARMA ST	B	1.0	50.95	0.00	
5272023011	8957	ARMA ST	B	1.0	50.95	0.00	
5272023012	8963	ARMA ST	B	1.0	50.95	0.00	
5272023013	8967	ARMA ST	B	1.0	50.95	0.00	
5272023014	8971	ARMA ST	B	1.0	50.95	0.00	
5272023024	8914	BEVERLY BLVD	B	4.0	203.80	0.00	
5272023031	4425	ROSEMEAD BLVD	B	6.0	305.70	0.00	
5272023032	8922	BEVERLY BLVD	B	4.0	203.80	0.00	
5272023033	8924	BEVERLY BLVD	B	4.03	205.32	0.00	
5272024001	8840	BEVERLY BLVD	B	1.0	50.95	0.00	
5272024002	8834	BEVERLY BLVD	B	1.0	50.95	0.00	
5272024003	8828	BEVERLY BLVD	B	1.0	50.95	0.00	

Pico Rivera
Landscaping and Lighting Assessment District No. 1
Fiscal Year 2024/25 Preliminary Assessment Roll
(Sorted by APN)

Assessor's Parcel Number	Situs	Address	Zone	Taxable Units	Charge	SBE Charge	SBE Number
5272024004	8820	BEVERLY BLVD	B	1.0	50.95	0.00	
5272024005	8816	BEVERLY BLVD	B	1.0	50.95	0.00	
5272024006	8810	BEVERLY BLVD	B	1.0	50.95	0.00	
5272024007	8804	BEVERLY BLVD	B	1.0	50.95	0.00	
5272024008	8742	BEVERLY BLVD	B	1.0	50.95	0.00	
5272024010	8807	ARMA ST	B	1.0	50.95	0.00	
5272024011	8811	ARMA ST	B	1.0	50.95	0.00	
5272024012	8817	ARMA ST	B	1.0	50.95	0.00	
5272024013	8821	ARMA ST	B	1.0	50.95	0.00	
5272024014	8827	ARMA ST	B	1.0	50.95	0.00	
5272024015	8831	ARMA ST	B	1.0	50.95	0.00	
5272024016	8837	ARMA ST	B	1.0	50.95	0.00	
5272024035	8738	BEVERLY BLVD	B	1.0	50.95	0.00	
5272024036	8730	BEVERLY BLVD	B	1.0	50.95	0.00	
5272024037	8841	ARMA ST	B	1.0	50.95	0.00	
5272025002	4424	PARAMOUNT BLVD	B	1.0	50.95	0.00	
5272025003	4428	PARAMOUNT BLVD	B	1.0	50.95	0.00	
5272025004	4434	PARAMOUNT BLVD	B	1.0	50.95	0.00	
5272025005	4438	PARAMOUNT BLVD	B	1.0	50.95	0.00	
5272025006	4444	PARAMOUNT BLVD	B	1.0	50.95	0.00	
5272025007	4450	PARAMOUNT BLVD	B	1.0	50.95	0.00	
5272025008	4454	PARAMOUNT BLVD	B	1.0	50.95	0.00	
5272025009	4502	PARAMOUNT BLVD	B	1.0	50.95	0.00	
5272025010	4508	PARAMOUNT BLVD	B	1.0	50.95	0.00	
5272025011	4512	PARAMOUNT BLVD	B	1.0	50.95	0.00	
5272025012	4518	PARAMOUNT BLVD	B	1.0	50.95	0.00	
5272025013	4522	PARAMOUNT BLVD	B	1.0	50.95	0.00	
5272025014	4595	CALICO AVE	B	1.0	50.95	0.00	
5272025015	4575	CALICO AVE	B	1.0	50.95	0.00	
5272025016	4561	CALICO AVE	B	1.0	50.95	0.00	
5272025017	4557	CALICO AVE	B	1.0	50.95	0.00	
5272025018	4551	CALICO AVE	B	1.0	50.95	0.00	
5272025019	4527	CALICO AVE	B	1.0	50.95	0.00	
5272025020	4523	CALICO AVE	B	1.0	50.95	0.00	
5272025021	4517	CALICO AVE	B	1.0	50.95	0.00	
5272025022	4511	CALICO AVE	B	1.0	50.95	0.00	
5272025023	4507	CALICO AVE	B	1.0	50.95	0.00	
5272025024	4501	CALICO AVE	B	1.0	50.95	0.00	
5272025025	8801	ARMA ST	B	1.0	50.95	0.00	
5272025032	4418	PARAMOUNT BLVD	B	1.0	50.95	0.00	
5272026001	8840	ARMA ST	B	1.0	50.95	0.00	
5272026002	8834	ARMA ST	B	1.0	50.95	0.00	
5272026003	8828	ARMA ST	B	1.0	50.95	0.00	
5272026004	8822	ARMA ST	B	1.0	50.95	0.00	
5272026005	8818	ARMA ST	B	1.0	50.95	0.00	
5272026006	8812	ARMA ST	B	1.0	50.95	0.00	
5272026007	4522	CALICO AVE	B	1.0	50.95	0.00	
5272026008	4534	CALICO AVE	B	1.0	50.95	0.00	
5272026009	4536	CALICO AVE	B	1.0	50.95	0.00	
5272026010	4542	CALICO AVE	B	1.0	50.95	0.00	
5272026011	4546	CALICO AVE	B	1.0	50.95	0.00	
5272026012	4548	CALICO AVE	B	1.0	50.95	0.00	
5272026013	4560	CALICO AVE	B	1.0	50.95	0.00	

Pico Rivera
Landscaping and Lighting Assessment District No. 1
Fiscal Year 2024/25 Preliminary Assessment Roll
(Sorted by APN)

Assessor's Parcel Number	Situs	Address	Zone	Taxable Units	Charge	SBE Charge	SBE Number
5272026014	4566	CALICO AVE	B	1.0	50.95	0.00	
5272026015	4549	LOS TOROS AVE	B	1.0	50.95	0.00	
5272026016	4543	LOS TOROS AVE	B	1.0	50.95	0.00	
5272026017	4537	LOS TOROS AVE	B	1.0	50.95	0.00	
5272026018	4533	LOS TOROS AVE	B	1.0	50.95	0.00	
5272026019	4527	LOS TOROS AVE	B	1.0	50.95	0.00	
5272026020	4523	LOS TOROS AVE	B	1.0	50.95	0.00	
5272026021	4517	LOS TOROS AVE	B	1.0	50.95	0.00	
5272026022	4513	LOS TOROS AVE	B	1.0	50.95	0.00	
5272026023	8906	ARMA ST	B	1.0	50.95	0.00	
5272027004	4570	CALICO AVE	B	1.0	50.95	0.00	
5272027005	4576	CALICO AVE	B	1.0	50.95	0.00	
5272027006	4580	CALICO AVE	B	1.0	50.95	0.00	
5272027007	4586	CALICO AVE	B	1.0	50.95	0.00	
5272027010	4575	LOS TOROS AVE	B	1.0	50.95	0.00	
5272027011	4571	LOS TOROS AVE	B	1.0	50.95	0.00	
5272027012	4565	LOS TOROS AVE	B	1.0	50.95	0.00	
5272027013	4559	LOS TOROS AVE	B	1.0	50.95	0.00	
5272027014	4555	LOS TOROS AVE	B	1.0	50.95	0.00	
5272027017	4590	CALICO AVE	B	1.0	50.95	0.00	
5272027018	4550	PARAMOUNT BLVD	B	2.0	101.90	0.00	
5272028001	4502	LOS TOROS AVE	B	1.0	50.95	0.00	
5272028002	4508	LOS TOROS AVE	B	1.0	50.95	0.00	
5272028003	4514	LOS TOROS AVE	B	1.0	50.95	0.00	
5272028004	4518	LOS TOROS AVE	B	1.0	50.95	0.00	
5272028005	4522	LOS TOROS AVE	B	1.0	50.95	0.00	
5272028006	4528	LOS TOROS AVE	B	1.0	50.95	0.00	
5272028007	4536	LOS TOROS AVE	B	1.0	50.95	0.00	
5272028008	4542	LOS TOROS AVE	B	1.0	50.95	0.00	
5272028009	4546	LOS TOROS AVE	B	1.0	50.95	0.00	
5272028010	4552	LOS TOROS AVE	B	1.0	50.95	0.00	
5272028011	4556	LOS TOROS AVE	B	1.0	50.95	0.00	
5272028012	4562	LOS TOROS AVE	B	1.0	50.95	0.00	
5272028013	4568	LOS TOROS AVE	B	1.0	50.95	0.00	
5272028014	4572	LOS TOROS AVE	B	1.0	50.95	0.00	
5272028015	4569	BRIDGEVIEW AVE	B	1.0	50.95	0.00	
5272028016	4563	BRIDGEVIEW AVE	B	1.0	50.95	0.00	
5272028017	4559	BRIDGEVIEW AVE	B	1.0	50.95	0.00	
5272028018	4555	BRIDGEVIEW AVE	B	1.0	50.95	0.00	
5272028019	4549	BRIDGEVIEW AVE	B	1.0	50.95	0.00	
5272028020	4543	BRIDGEVIEW AVE	B	1.0	50.95	0.00	
5272028021	4539	BRIDGEVIEW AVE	B	1.0	50.95	0.00	
5272028022	4533	BRIDGEVIEW AVE	B	1.0	50.95	0.00	
5272028023	4529	BRIDGEVIEW AVE	B	1.0	50.95	0.00	
5272028024	4525	BRIDGEVIEW AVE	B	1.0	50.95	0.00	
5272028025	4519	BRIDGEVIEW AVE	B	1.0	50.95	0.00	
5272028026	4513	BRIDGEVIEW AVE	B	1.0	50.95	0.00	
5272028027	4507	BRIDGEVIEW AVE	B	1.0	50.95	0.00	
5272028028	8926	ARMA ST	B	1.0	50.95	0.00	
5272029001	8970	ARMA ST	B	1.0	50.95	0.00	
5272029002	8966	ARMA ST	B	1.0	50.95	0.00	
5272029003	8960	ARMA ST	B	1.0	50.95	0.00	
5272029004	8954	ARMA ST	B	1.0	50.95	0.00	

Pico Rivera
Landscaping and Lighting Assessment District No. 1
Fiscal Year 2024/25 Preliminary Assessment Roll
(Sorted by APN)

Assessor's Parcel Number	Situs	Address	Zone	Taxable Units	Charge	SBE Charge	SBE Number
5272029005	8948	ARMA ST	B	1.0	50.95	0.00	
5272029006	4508	BRIDGEVIEW AVE	B	1.0	50.95	0.00	
5272029007	4514	BRIDGEVIEW AVE	B	1.0	50.95	0.00	
5272029008	4522	BRIDGEVIEW AVE	B	1.0	50.95	0.00	
5272029010	4511	ROSEMEAD BLVD	B	3.0	152.85	0.00	
5272029011	4525	ROSEMEAD BLVD	B	2.5	127.37	0.00	
5272030001	4528	BRIDGEVIEW AVE	B	1.0	50.95	0.00	
5272030002	4534	BRIDGEVIEW AVE	B	1.0	50.95	0.00	
5272030003	4542	BRIDGEVIEW AVE	B	1.0	50.95	0.00	
5272030004	4548	BRIDGEVIEW AVE	B	1.0	50.95	0.00	
5272030005	4554	BRIDGEVIEW AVE	B	1.0	50.95	0.00	
5272030006	4558	BRIDGEVIEW AVE	B	1.0	50.95	0.00	
5272030007	4564	BRIDGEVIEW AVE	B	1.0	50.95	0.00	
5272030008	4567	MARIS AVE	B	1.0	50.95	0.00	
5272030009	4563	MARIS AVE	B	1.0	50.95	0.00	
5272030010	4557	MARIS AVE	B	1.0	50.95	0.00	
5272030011	4551	MARIS AVE	B	1.0	50.95	0.00	
5272030012	4545	MARIS AVE	B	1.0	50.95	0.00	
5272030013	4541	MARIS AVE	B	1.0	50.95	0.00	
5272030014	4539	MARIS AVE	B	1.0	50.95	0.00	
5272030015	4536	MARIS AVE	B	1.0	50.95	0.00	
5272030017	4546	MARIS AVE	B	1.0	50.95	0.00	
5272030018	4560	MARIS AVE	B	1.0	50.95	0.00	
5272030019	4566	MARIS AVE	B	1.0	50.95	0.00	
5272030021	8923	BEVERLY RD	B	1.0	50.95	0.00	
5272030022	8927	BEVERLY RD	B	2.5	127.37	0.00	
5272030023	8933	BEVERLY RD	B	2.5	127.37	0.00	
5272030024	4549	ROSEMEAD BLVD	B	5.0	254.75	0.00	
5272030025	4549	ROSEMEAD BLVD	B	2.5	127.37	0.00	
5272030027	4540	MARIS AVE	B	1.0	50.95	0.00	
5272030028	4525	ROSEMEAD BLVD	B	6.0	305.70	0.00	
5272031003	8521	BEVERLY RD	B	1.0	50.95	0.00	
5272031004	8529	BEVERLY RD	B	1.0	50.95	0.00	
5272031005	8535	BEVERLY RD	B	1.0	50.95	0.00	
5272031009	8611	BEVERLY RD	B	1.0	50.95	0.00	
5272031010	8617	BEVERLY RD	B	3.25	165.58	0.00	
5272031013	8623	BEVERLY RD	B	1.0	50.95	0.00	
5272031014	8451	BEVERLY RD	B	8.0	407.60	0.00	
5272031015	4502	CALADA AVE	B	1.0	50.95	0.00	
5272031016	4508	CALADA AVE	B	1.0	50.95	0.00	
5272031017	4514	CALADA AVE	B	1.0	50.95	0.00	
5272031018	4520	CALADA AVE	B	1.0	50.95	0.00	
5272031019	4524	CALADA AVE	B	1.0	50.95	0.00	
5272031020	4530	CALADA AVE	B	1.0	50.95	0.00	
5272031021	4536	CALADA AVE	B	1.0	50.95	0.00	
5272031022	4542	CALADA AVE	B	1.0	50.95	0.00	
5272031023	4546	CALADA AVE	B	1.0	50.95	0.00	
5272031024	4554	CALADA AVE	B	1.0	50.95	0.00	
5272031025	4549	CALADA AVE	B	1.0	50.95	0.00	
5272031026	4543	CALADA AVE	B	1.0	50.95	0.00	
5272031027	4535	CALADA AVE	B	1.0	50.95	0.00	
5272031028	4529	CALADA AVE	B	1.0	50.95	0.00	
5272031029	4521	CALADA AVE	B	1.0	50.95	0.00	

Pico Rivera
Landscaping and Lighting Assessment District No. 1
Fiscal Year 2024/25 Preliminary Assessment Roll
(Sorted by APN)

Assessor's Parcel Number	Situs	Address	Zone	Taxable Units	Charge	SBE Charge	SBE Number
5272031032	8624	BEVERLY PARK PL	B	1.0	50.95	0.00	
5272031033	8620	BEVERLY PARK PL	B	1.0	50.95	0.00	
5272031034	8616	BEVERLY PARK PL	B	1.0	50.95	0.00	
5272031035	8612	BEVERLY PARK PL	B	1.0	50.95	0.00	
5272031036	8606	BEVERLY PARK PL	B	1.0	50.95	0.00	
5272031037	8542	BEVERLY PARK PL	B	1.0	50.95	0.00	
5272031038	8536	BEVERLY PARK PL	B	1.0	50.95	0.00	
5272031039	8530	BEVERLY PARK PL	B	1.0	50.95	0.00	
5272031040	8524	BEVERLY PARK PL	B	1.0	50.95	0.00	
5272031041	8520	BEVERLY PARK PL	B	1.0	50.95	0.00	
5272031042	8514	BEVERLY PARK PL	B	1.0	50.95	0.00	
5272031043	8508	BEVERLY PARK PL	B	1.0	50.95	0.00	
5272031044	8502	BEVERLY PARK PL	B	1.0	50.95	0.00	
5272031051	8503	BEVERLY RD	B	1.0	50.95	0.00	
5272031052	8511	BEVERLY RD	B	1.0	50.95	0.00	
5272031053	8515	BEVERLY RD	B	1.0	50.95	0.00	
5272031054	4515	CALADA AVE	B	1.0	50.95	0.00	
5272031055	8543	BEVERLY RD	B	1.0	50.95	0.00	
5272032001	8505	BEVERLY PARK PL	B	1.0	50.95	0.00	
5272032002	8511	BEVERLY PARK PL	B	1.0	50.95	0.00	
5272032003	8519	BEVERLY PARK PL	B	1.0	50.95	0.00	
5272032004	8525	BEVERLY PARK PL	B	1.0	50.95	0.00	
5272032005	8531	BEVERLY PARK PL	B	1.0	50.95	0.00	
5272032006	8539	BEVERLY PARK PL	B	1.0	50.95	0.00	
5272032007	8603	BEVERLY PARK PL	B	1.0	50.95	0.00	
5272032008	8609	BEVERLY PARK PL	B	1.0	50.95	0.00	
5272032009	8615	BEVERLY PARK PL	B	1.0	50.95	0.00	
5272032010	8619	BEVERLY PARK PL	B	1.0	50.95	0.00	
5272032011	8625	BEVERLY PARK PL	B	1.0	50.95	0.00	
5272032012	8628	ARMA ST	B	1.0	50.95	0.00	
5272032013	8624	ARMA ST	B	1.0	50.95	0.00	
5272032014	8620	ARMA ST	B	1.0	50.95	0.00	
5272032015	8612	ARMA ST	B	1.0	50.95	0.00	
5272032016	8606	ARMA ST	B	1.0	50.95	0.00	
5272032017	8524	ARMA ST	B	1.0	50.95	0.00	
5272032018	8518	ARMA ST	B	1.0	50.95	0.00	
5272032019	8512	ARMA ST	B	1.0	50.95	0.00	
5272032020	8506	ARMA ST	B	1.0	50.95	0.00	
5272032021	8502	ARMA ST	B	1.0	50.95	0.00	
5272033001	4435	PINE ST	B	1.0	50.95	0.00	
5272033002	4441	PINE ST	B	1.0	50.95	0.00	
5272033003	4447	PINE ST	B	1.0	50.95	0.00	
5272033004	4453	PINE ST	B	1.0	50.95	0.00	
5272033005	4459	PINE ST	B	1.0	50.95	0.00	
5272033006	4465	PINE ST	B	1.0	50.95	0.00	
5272033009	4475	PINE ST	B	1.0	50.95	0.00	
5272033012	4452	OAK ST	B	1.0	50.95	0.00	
5272033013	4448	OAK ST	B	1.0	50.95	0.00	
5272033014	4444	OAK ST	B	1.0	50.95	0.00	
5272033015	4436	OAK ST	B	1.0	50.95	0.00	
5272033018	4439	OAK ST	B	1.0	50.95	0.00	
5272033019	4445	OAK ST	B	1.0	50.95	0.00	
5272033020	4451	OAK ST	B	1.0	50.95	0.00	

Pico Rivera
Landscaping and Lighting Assessment District No. 1
Fiscal Year 2024/25 Preliminary Assessment Roll
(Sorted by APN)

Assessor's Parcel Number	Situs Address	Zone	Taxable Units	Charge	SBE Charge	SBE Number
5272033021	4457 OAK ST	B	1.0	50.95	0.00	
5272033022	4448 FIR ST	B	1.0	50.95	0.00	
5272033023	4444 FIR ST	B	1.0	50.95	0.00	
5272033024	4438 FIR ST	B	1.0	50.95	0.00	
5272033025	4432 FIR ST	B	1.0	50.95	0.00	
5272033026	4437 FIR ST	B	1.0	50.95	0.00	
5272033027	8339 BEVERLY RD	B	1.0	50.95	0.00	
5272033028	8333 BEVERLY RD	B	1.0	50.95	0.00	
5272033029	8327 BEVERLY RD	B	1.0	50.95	0.00	
5272033031	4469 PINE ST	B	1.0	50.95	0.00	
5272033032	4458 OAK ST	B	1.0	50.95	0.00	
5272033033	8302 CULP DR	B	1.0	50.95	0.00	
5272033034	8324 CULP DR	B	1.0	50.95	0.00	
5272033035	8328 CULP DR	B	1.0	50.95	0.00	
5272033036	8338 CULP DR	B	1.0	50.95	0.00	
5272033037	8342 CULP DR	B	1.0	50.95	0.00	
5272033038	8348 CULP DR	B	1.0	50.95	0.00	
5272033039	8404 CULP DR	B	1.0	50.95	0.00	
5272033040	8410 CULP DR	B	1.0	50.95	0.00	
5272033041	8416 CULP DR	B	1.0	50.95	0.00	
5272033042	4430 OAK ST	B	1.0	50.95	0.00	
5272033043	4431 OAK ST	B	1.0	50.95	0.00	
6347015009	4607 PINE ST	B	1.0	50.95	0.00	
6347015010	4613 PINE ST	B	1.0	50.95	0.00	
6347015011	8416 BEVERLY RD	B	2.0	101.90	0.00	
6347015012	8420 BEVERLY RD	B	2.0	101.90	0.00	
6347015013	8436 BEVERLY RD	B	1.75	89.16	0.00	
6347015014	8442 BEVERLY RD	B	1.0	50.95	0.00	
6347015015	4603 PINE ST	B	1.0	50.95	0.00	
6347016004	4639 ORANGE ST	B	1.0	50.95	0.00	
6347016005	8314 SAN LUIS POTOSI PL	B	1.0	50.95	0.00	
6347016006	8312 SAN LUIS POTOSI PL	B	1.0	50.95	0.00	
6347016007	8308 SAN LUIS POTOSI PL	B	1.0	50.95	0.00	
6347016008	8304 SAN LUIS POTOSI PL	B	1.0	50.95	0.00	
6347016009	8238 SAN LUIS POTOSI PL	B	1.0	50.95	0.00	
6347016010	8234 SAN LUIS POTOSI PL	B	1.0	50.95	0.00	
6347016011	4639 MYRTLE ST	B	1.0	50.95	0.00	
6347016012	8230 SAN LUIS POTOSI PL	B	1.0	50.95	0.00	
6347017001	4620 FIR ST	B	1.0	50.95	0.00	
6347017002	4624 FIR ST	B	1.0	50.95	0.00	
6347017003	4625 OAK ST	B	1.75	89.16	0.00	
6347017009	4612 OAK ST	B	1.0	50.95	0.00	
6347017010	4616 OAK ST	B	1.0	50.95	0.00	
6347017011	4615 PINE ST	B	1.0	50.95	0.00	
6347017012	4604 FIR ST	B	1.0	50.95	0.00	
6347017013	4616 FIR ST	B	1.0	50.95	0.00	
6347017014	4608 FIR ST	B	1.0	50.95	0.00	
6347017015	4612 FIR ST	B	1.0	50.95	0.00	
6347017016	4607 OAK ST	B	1.0	50.95	0.00	
6347017018	4615 OAK ST	B	1.0	50.95	0.00	
6347017020	4619 OAK ST	B	1.0	50.95	0.00	
6347017021	4611 OAK ST	B	1.0	50.95	0.00	
6347018001	8329 EDNA ST	B	1.0	50.95	0.00	

Pico Rivera
Landscaping and Lighting Assessment District No. 1
Fiscal Year 2024/25 Preliminary Assessment Roll
(Sorted by APN)

Assessor's Parcel Number	Situs	Address	Zone	Taxable Units	Charge	SBE Charge	SBE Number
6347018002	4650	ORANGE ST	B	1.0	50.95	0.00	
6347018003	4646	ORANGE ST	B	1.0	50.95	0.00	
6347018004	4642	ORANGE ST	B	1.0	50.95	0.00	
6347018007	4629	GRAPE ST	B	1.0	50.95	0.00	
6347018008	4631	GRAPE ST	B	1.75	89.16	0.00	
6347018009	4635	GRAPE ST	B	1.0	50.95	0.00	
6347018010	4639	GRAPE ST	B	1.0	50.95	0.00	
6347018011	4643	GRAPE ST	B	1.0	50.95	0.00	
6347018012	4647	GRAPE ST	B	1.0	50.95	0.00	
6347018013	4653	GRAPE ST	B	1.0	50.95	0.00	
6347018014	8337	EDNA ST	B	1.75	89.16	0.00	
6347018015	4638	ORANGE ST	B	1.0	50.95	0.00	
6347018016	4634	ORANGE ST	B	1.0	50.95	0.00	
6347019001	8231	EDNA ST	B	1.0	50.95	0.00	
6347019002	8235	EDNA ST	B	1.0	50.95	0.00	
6347019003	4648	IVY ST	B	1.0	50.95	0.00	
6347019007	4651	MYRTLE ST	B	1.0	50.95	0.00	
6347019008	8243	EDNA ST	B	1.0	50.95	0.00	
6347019009	4656	MYRTLE ST	B	1.0	50.95	0.00	
6347019010	4650	MYRTLE ST	B	1.0	50.95	0.00	
6347019011	4646	MYRTLE ST	B	1.0	50.95	0.00	
6347019012	4642	MYRTLE ST	B	1.0	50.95	0.00	
6347019013	4640	MYRTLE ST	B	1.75	89.16	0.00	
6347019014	4645	ORANGE ST	B	1.0	50.95	0.00	
6347019015	4649	ORANGE ST	B	1.0	50.95	0.00	
6347019016	4653	ORANGE ST	B	1.0	50.95	0.00	
6347019017	8311	EDNA ST	B	1.0	50.95	0.00	
6347019021	4643	MYRTLE ST	B	1.0	50.95	0.00	
6347019022	4649	MYRTLE ST	B	1.75	89.16	0.00	
6347019023	4640	IVY ST	B	1.0	50.95	0.00	
6347020007	4719	IVY ST	B	1.0	50.95	0.00	
6347020008	4723	IVY ST	B	1.0	50.95	0.00	
6347020009	4725	IVY ST	B	1.0	50.95	0.00	
6347020010	4729	IVY ST	B	1.0	50.95	0.00	
6347020028	4661	IVY ST	B	1.0	50.95	0.00	
6347020029	4707	IVY ST	B	1.0	50.95	0.00	
6347020030	4709	IVY ST	B	1.0	50.95	0.00	
6347020031	4715	IVY ST	B	1.0	50.95	0.00	
6347020032	4733	IVY ST	B	1.0	50.95	0.00	
6347020033	4739	IVY ST	B	1.0	50.95	0.00	
6347020034	4703	IVY ST	B	1.0	50.95	0.00	
6347021001	4741	IVY ST	B	1.0	50.95	0.00	
6347021002	4745	IVY ST	B	1.0	50.95	0.00	
6347021003	4751	IVY ST	B	1.0	50.95	0.00	
6347021004	4753	IVY ST	B	1.0	50.95	0.00	
6347021005	4757	IVY ST	B	3.75	191.06	0.00	
6347021006	8209	ELNORA ST	B	1.0	50.95	0.00	
6347021009	8207	ELNORA ST	B	1.75	89.16	0.00	
6347022001	4760	IVY ST	B	1.0	50.95	0.00	
6347022002	4756	IVY ST	B	1.0	50.95	0.00	
6347022003	4754	IVY ST	B	1.0	50.95	0.00	
6347022004	4750	IVY ST	B	1.0	50.95	0.00	
6347022005	4746	IVY ST	B	1.0	50.95	0.00	

Pico Rivera
Landscaping and Lighting Assessment District No. 1
Fiscal Year 2024/25 Preliminary Assessment Roll
(Sorted by APN)

Assessor's Parcel Number	Situs Address	Zone	Taxable Units	Charge	SBE Charge	SBE Number
6347022008	4732 IVY ST	B	1.0	50.95	0.00	
6347022009	4730 IVY ST	B	1.0	50.95	0.00	
6347022011	4722 IVY ST	B	1.0	50.95	0.00	
6347022012	4718 IVY ST	B	1.0	50.95	0.00	
6347022013	4712 IVY ST	B	1.0	50.95	0.00	
6347022014	4710 IVY ST	B	1.0	50.95	0.00	
6347022015	4706 IVY ST	B	1.75	89.16	0.00	
6347022016	4702 IVY ST	B	1.0	50.95	0.00	
6347022017	8240 EDNA ST	B	1.0	50.95	0.00	
6347022018	4707 MYRTLE ST	B	1.0	50.95	0.00	
6347022019	4709 MYRTLE ST	B	1.0	50.95	0.00	
6347022020	4713 MYRTLE ST	B	1.0	50.95	0.00	
6347022021	4717 MYRTLE ST	B	1.0	50.95	0.00	
6347022022	4721 MYRTLE ST	B	1.0	50.95	0.00	
6347022023	4727 MYRTLE ST	B	1.0	50.95	0.00	
6347022024	4731 MYRTLE ST	B	1.0	50.95	0.00	
6347022025	4735 MYRTLE ST	B	1.0	50.95	0.00	
6347022026	4739 MYRTLE ST	B	1.0	50.95	0.00	
6347022027	4743 MYRTLE ST	B	1.0	50.95	0.00	
6347022029	4749 MYRTLE ST	B	1.0	50.95	0.00	
6347022030	4753 MYRTLE ST	B	1.0	50.95	0.00	
6347022031	4759 MYRTLE ST	B	1.0	50.95	0.00	
6347022032	4763 MYRTLE ST	B	1.0	50.95	0.00	
6347022042	4747 MYRTLE ST	B	1.0	50.95	0.00	
6347022043	4724 IVY ST	B	1.0	50.95	0.00	
6347022047	4738 IVY ST	B	1.0	50.95	0.00	
6347022054	4742 IVY ST	B	1.0	50.95	0.00	
6347023001	4762 MYRTLE ST	B	1.75	89.16	0.00	
6347023002	4756 MYRTLE ST	B	1.75	89.16	0.00	
6347023003	4752 MYRTLE ST	B	1.0	50.95	0.00	
6347023004	4748 MYRTLE ST	B	1.0	50.95	0.00	
6347023005	4744 MYRTLE ST	B	1.0	50.95	0.00	
6347023006	4742 MYRTLE ST	B	1.75	89.16	0.00	
6347023007	4738 MYRTLE ST	B	1.0	50.95	0.00	
6347023008	4734 MYRTLE ST	B	1.0	50.95	0.00	
6347023009	4728 MYRTLE ST	B	1.0	50.95	0.00	
6347023010	4726 MYRTLE ST	B	1.0	50.95	0.00	
6347023011	4720 MYRTLE ST	B	1.0	50.95	0.00	
6347023012	4716 MYRTLE ST	B	1.0	50.95	0.00	
6347023013	4714 MYRTLE ST	B	1.0	50.95	0.00	
6347023014	4708 MYRTLE ST	B	1.0	50.95	0.00	
6347023015	4706 MYRTLE ST	B	1.0	50.95	0.00	
6347023016	4702 MYRTLE ST	B	1.0	50.95	0.00	
6347023017	4701 ORANGE ST	B	1.0	50.95	0.00	
6347023018	4707 ORANGE ST	B	1.0	50.95	0.00	
6347023019	4709 ORANGE ST	B	1.75	89.16	0.00	
6347023020	4713 ORANGE ST	B	1.0	50.95	0.00	
6347023021	4717 ORANGE ST	B	1.0	50.95	0.00	
6347023022	4723 ORANGE ST	B	1.0	50.95	0.00	
6347023023	4725 ORANGE ST	B	1.0	50.95	0.00	
6347023024	4731 ORANGE ST	B	1.0	50.95	0.00	
6347023025	4735 ORANGE ST	B	1.0	50.95	0.00	
6347023026	4737 ORANGE ST	B	1.0	50.95	0.00	

Pico Rivera
Landscaping and Lighting Assessment District No. 1
Fiscal Year 2024/25 Preliminary Assessment Roll
(Sorted by APN)

Assessor's Parcel Number	Situs	Address	Zone	Taxable Units	Charge	SBE Charge	SBE Number
6347023027	4741	ORANGE ST	B	1.0	50.95	0.00	
6347023028	4745	ORANGE ST	B	1.0	50.95	0.00	
6347023029	4749	ORANGE ST	B	1.0	50.95	0.00	
6347023030	4753	ORANGE ST	B	1.0	50.95	0.00	
6347023031	4757	ORANGE ST	B	1.0	50.95	0.00	
6347023032	8311	ELNORA ST	B	1.0	50.95	0.00	
6347024001	8333	ELNORA ST	B	1.0	50.95	0.00	
6347024002	4756	ORANGE ST	B	1.0	50.95	0.00	
6347024003	4752	ORANGE ST	B	1.0	50.95	0.00	
6347024004	4750	ORANGE ST	B	1.0	50.95	0.00	
6347024005	4744	ORANGE ST	B	1.0	50.95	0.00	
6347024006	4742	ORANGE ST	B	1.0	50.95	0.00	
6347024007	4736	ORANGE ST	B	1.0	50.95	0.00	
6347024008	4732	ORANGE ST	B	1.0	50.95	0.00	
6347024009	4730	ORANGE ST	B	1.0	50.95	0.00	
6347024010	4724	ORANGE ST	B	1.0	50.95	0.00	
6347024011	4720	ORANGE ST	B	1.0	50.95	0.00	
6347024013	4712	ORANGE ST	B	1.0	50.95	0.00	
6347024014	4710	ORANGE ST	B	1.0	50.95	0.00	
6347024015	4704	ORANGE ST	B	1.0	50.95	0.00	
6347024016	4700	ORANGE ST	B	1.0	50.95	0.00	
6347024017	4701	GRAPE ST	B	1.0	50.95	0.00	
6347024018	4705	GRAPE ST	B	1.0	50.95	0.00	
6347024019	4709	GRAPE ST	B	1.0	50.95	0.00	
6347024020	4713	GRAPE ST	B	1.0	50.95	0.00	
6347024021	4717	GRAPE ST	B	1.0	50.95	0.00	
6347024022	4723	GRAPE ST	B	1.0	50.95	0.00	
6347024023	4725	GRAPE ST	B	1.0	50.95	0.00	
6347024024	4729	GRAPE ST	B	1.0	50.95	0.00	
6347024025	4733	GRAPE ST	B	1.0	50.95	0.00	
6347024026	4737	GRAPE ST	B	1.0	50.95	0.00	
6347024027	4741	GRAPE ST	B	1.0	50.95	0.00	
6347024028	4745	GRAPE ST	B	1.75	89.16	0.00	
6347024029	4749	GRAPE ST	B	1.0	50.95	0.00	
6347024030	4753	GRAPE ST	B	1.0	50.95	0.00	
6347024031	4757	GRAPE ST	B	1.0	50.95	0.00	
6347024032	4763	GRAPE ST	B	1.0	50.95	0.00	
6347024033	4716	ORANGE ST	B	1.0	50.95	0.00	
6347025009	4836	ORANGE ST	B	1.0	50.95	0.00	
6347025010	4832	ORANGE ST	B	1.0	50.95	0.00	
6347025011	4830	ORANGE ST	B	1.0	50.95	0.00	
6347025012	4826	ORANGE ST	B	1.0	50.95	0.00	
6347025013	4820	ORANGE ST	B	1.0	50.95	0.00	
6347025014	4818	ORANGE ST	B	1.0	50.95	0.00	
6347025015	4812	ORANGE ST	B	1.0	50.95	0.00	
6347025016	4808	ORANGE ST	B	1.75	89.16	0.00	
6347025017	4804	ORANGE ST	B	1.0	50.95	0.00	
6347025018	4800	ORANGE ST	B	1.0	50.95	0.00	
6347025019	4801	GRAPE ST	B	1.0	50.95	0.00	
6347025020	4805	GRAPE ST	B	1.0	50.95	0.00	
6347025021	4811	GRAPE ST	B	1.0	50.95	0.00	
6347025022	4813	GRAPE ST	B	1.0	50.95	0.00	
6347025023	4817	GRAPE ST	B	1.0	50.95	0.00	

Pico Rivera
Landscaping and Lighting Assessment District No. 1
Fiscal Year 2024/25 Preliminary Assessment Roll
(Sorted by APN)

Assessor's Parcel Number	Situs	Address	Zone	Taxable Units	Charge	SBE Charge	SBE Number
6347025024	4821	GRAPE ST	B	1.0	50.95	0.00	
6347025025	4825	GRAPE ST	B	1.0	50.95	0.00	
6347025026	4829	GRAPE ST	B	1.0	50.95	0.00	
6347025027	4831	GRAPE ST	B	1.0	50.95	0.00	
6347025028	4837	GRAPE ST	B	1.0	50.95	0.00	
6347025029	4841	GRAPE ST	B	1.75	89.16	0.00	
6347025030	8333	WHITTIER BLVD	B	1.0	50.95	0.00	
6347025032	8339	WHITTIER BLVD	B	1.75	89.16	0.00	
6347025033	8345	WHITTIER BLVD	B	1.0	50.95	0.00	
6347025034	8349	WHITTIER BLVD	B	1.0	50.95	0.00	
6347025035	8329	WHITTIER BLVD	B	4.0	203.80	0.00	
6347026004		NO SITUS AVAILABLE	B	2.5	127.37	0.00	
6347026005	8313	WHITTIER BLVD	B	4.0	203.80	0.00	
6347026006	8315	WHITTIER BLVD	B	4.0	203.80	0.00	
6347026007	8317	WHITTIER BLVD	B	4.0	203.80	0.00	
6347026008	8323	WHITTIER BLVD	B	4.0	203.80	0.00	
6347026009	4832	MYRTLE ST	B	1.0	50.95	0.00	
6347026010	4828	MYRTLE ST	B	3.25	165.58	0.00	
6347026011	4822	MYRTLE ST	B	1.75	89.16	0.00	
6347026012	4818	MYRTLE ST	B	1.0	50.95	0.00	
6347026013	4812	MYRTLE ST	B	1.0	50.95	0.00	
6347026014	4808	MYRTLE ST	B	1.0	50.95	0.00	
6347026015	4804	MYRTLE ST	B	1.0	50.95	0.00	
6347026016	4800	MYRTLE ST	B	1.0	50.95	0.00	
6347026017	8318	ELNORA ST	B	1.0	50.95	0.00	
6347026019	4811	ORANGE ST	B	1.0	50.95	0.00	
6347026020	4815	ORANGE ST	B	1.0	50.95	0.00	
6347026021	4819	ORANGE ST	B	1.0	50.95	0.00	
6347026022	4823	ORANGE ST	B	1.0	50.95	0.00	
6347026023	4827	ORANGE ST	B	1.0	50.95	0.00	
6347026024	4831	ORANGE ST	B	1.0	50.95	0.00	
6347026025	4839	ORANGE ST	B	1.75	89.16	0.00	
6347026026	8301	WHITTIER BLVD	B	6.0	305.70	0.00	
6347027001	4830	IVY ST	B	1.0	50.95	0.00	
6347027005	4820	IVY ST	B	2.5	127.37	0.00	
6347027006	4818	IVY ST	B	1.0	50.95	0.00	
6347027007	4812	IVY ST	B	1.0	50.95	0.00	
6347027008	4808	IVY ST	B	1.0	50.95	0.00	
6347027009	4804	IVY ST	B	1.75	89.16	0.00	
6347027010	4800	IVY ST	B	1.0	50.95	0.00	
6347027011	4805	MYRTLE ST	B	1.0	50.95	0.00	
6347027012	4809	MYRTLE ST	B	1.0	50.95	0.00	
6347027013	4815	MYRTLE ST	B	1.0	50.95	0.00	
6347027014	4819	MYRTLE ST	B	1.0	50.95	0.00	
6347027015	4823	MYRTLE ST	B	1.0	50.95	0.00	
6347027016	4827	MYRTLE ST	B	1.0	50.95	0.00	
6347027029	8247	WHITTIER BLVD	B	3.0	152.85	0.00	
6347027030	8235	WHITTIER BLVD	B	4.0	203.80	0.00	
6347028001	8200	ELNORA ST	B	1.0	50.95	0.00	
6347028002	8204	ELNORA ST	B	1.0	50.95	0.00	
6347028003	8210	ELNORA ST	B	1.0	50.95	0.00	
6347028004	4803	IVY ST	B	1.0	50.95	0.00	
6347028005	4805	IVY ST	B	1.0	50.95	0.00	

Pico Rivera
Landscaping and Lighting Assessment District No. 1
Fiscal Year 2024/25 Preliminary Assessment Roll
(Sorted by APN)

Assessor's Parcel Number	Situs Address	Zone	Taxable Units	Charge	SBE Charge	SBE Number
6347028006	4809 IVY ST	B	1.0	50.95	0.00	
6347028007	4813 IVY ST	B	1.0	50.95	0.00	
6347028008	4817 IVY ST	B	1.0	50.95	0.00	
6347028009	8207 WHITTIER BLVD	B	4.0	203.80	0.00	
6347028010	NO SITUS AVAILABLE	B	2.5	127.37	0.00	
6347028011	NO SITUS AVAILABLE	B	2.5	127.37	0.00	
6347028012	4829 IVY ST	B	2.0	101.90	0.00	
6348002005	8602 COFFMAN PICO RD	B	1.0	50.95	0.00	
6348002006	8604 COFFMAN PICO RD	B	1.0	50.95	0.00	
6348002007	8606 COFFMAN PICO RD	B	1.0	50.95	0.00	
6348002008	8608 COFFMAN PICO RD	B	1.0	50.95	0.00	
6348002009	8610 COFFMAN PICO RD	B	1.0	50.95	0.00	
6348002010	8616 COFFMAN PICO RD	B	1.0	50.95	0.00	
6348002011	8622 COFFMAN PICO RD	B	1.0	50.95	0.00	
6348002012	8628 COFFMAN PICO RD	B	1.0	50.95	0.00	
6348002013	8634 COFFMAN PICO RD	B	1.0	50.95	0.00	
6348002014	8640 COFFMAN PICO RD	B	1.0	50.95	0.00	
6348020008	8455 LOCH LOMOND DR	B	5.0	254.75	0.00	
6348020030	5202 INDUSTRY AVE	B	5.0	254.75	0.00	
6348020031	8323 LOCH LOMOND DR	B	5.0	254.75	0.00	
6348020032	8343 LOCH LOMOND DR	B	5.0	254.75	0.00	
6348020036	5150 INDUSTRY AVE	B	5.0	254.75	0.00	
6348020037	5200 INDUSTRY AVE	B	5.0	254.75	0.00	
6348020048	5201 INDUSTRY AVE	B	5.0	254.75	0.00	
6348020051	8405 LOCH LOMOND DR	B	5.0	254.75	0.00	
6348020052	8439 LOCH LOMOND DR	B	5.0	254.75	0.00	
6348020053	8315 HANAN WAY	B	5.0	254.75	0.00	
6348020057	5102 INDUSTRY AVE	B	5.0	254.75	0.00	
6348020058	8460 WHITTIER BLVD	B	5.0	254.75	0.00	
6348020061	8357 LOCH LOMOND DR	B	5.0	254.75	0.00	
6348020062	5217 INDUSTRY AVE	B	5.0	254.75	0.00	
6348021005	8318 WHITTIER BLVD	B	5.0	254.75	0.00	
6348021006	8226 WHITTIER BLVD	B	5.0	254.75	0.00	
6348021007	8252 WHITTIER BLVD	B	5.0	254.75	0.00	
6348022012	8502 FISHMAN RD	B	3.0	152.85	0.00	
6348022018	8512 FISHMAN RD	B	5.0	254.75	0.00	
6348022019	8520 FISHMAN RD	B	2.6674	135.90	0.00	
6348022020	8528 FISHMAN RD	B	5.0	254.75	0.00	
6348022028	5211 PARAMOUNT BLVD	B	5.0	254.75	0.00	
6348022030	5135 PARAMOUNT BLVD	B	6.0	305.70	0.00	
6348022040	5201 PARAMOUNT BLVD	B	5.0	254.75	0.00	
6348022041	8534 FISHMAN RD	B	5.0	254.75	0.00	
6348022048	NO SITUS AVAILABLE	B	2.5	127.37	0.00	
6348022055	8551 LOCH LOMOND DR	B	5.0	254.75	0.00	
6348022056	8551 LOCH LOMOND DR	B	5.0	254.75	0.00	
6348022057	8561 LOCH LOMOND DR	B	5.0	254.75	0.00	
6348022058	8531 LOCH LOMOND DR	B	5.0	254.75	0.00	
6348022059	8531 LOCH LOMOND DR	B	5.0	254.75	0.00	
6348022060	8521 LOCH LOMOND DR	B	5.0	254.75	0.00	
6348022074	8580 WHITTIER BLVD	B	0.94	47.89	0.00	
6348022080	NO SITUS AVAILABLE	B	2.5	127.37	0.00	
6348022081	NO SITUS AVAILABLE	B	2.5	127.37	0.00	
6348022084	8540 WHITTIER BLVD	B	5.0	254.75	0.00	

Pico Rivera
Landscaping and Lighting Assessment District No. 1
Fiscal Year 2024/25 Preliminary Assessment Roll
(Sorted by APN)

Assessor's Parcel Number	Situs	Address	Zone	Taxable Units	Charge	SBE Charge	SBE Number
6348022085	5005	PARAMOUNT BLVD	B	4.65	236.91	0.00	
6348022086	8500	WHITTIER BLVD	B	18.06	920.15	0.00	
6348024001	8437	GLENDOLA DR	B	1.0	50.95	0.00	
6348024002	8431	GLENDOLA DR	B	1.0	50.95	0.00	
6348024003	6502	VELA PL	B	1.0	50.95	0.00	
6348024004	6501	VELA PL	B	1.0	50.95	0.00	
6348024005	6505	VELA PL	B	1.0	50.95	0.00	
6348024006	6511	VELA PL	B	1.0	50.95	0.00	
6348024007	8415	GLENDOLA DR	B	1.0	50.95	0.00	
6348024008	8409	GLENDOLA DR	B	1.0	50.95	0.00	
6348024009	6518	TRITON DR	B	1.0	50.95	0.00	
6348024010	6512	TRITON DR	B	1.0	50.95	0.00	
6348024011	6502	TRITON DR	B	1.0	50.95	0.00	
6348024012	6501	TRITON DR	B	1.0	50.95	0.00	
6348024013	6507	TRITON DR	B	1.0	50.95	0.00	
6348024014	6513	TRITON DR	B	1.0	50.95	0.00	
6348024015	6517	TRITON DR	B	1.0	50.95	0.00	
6348024016	6523	TRITON DR	B	1.0	50.95	0.00	
6348024017	6529	TRITON DR	B	1.0	50.95	0.00	
6348024018	6533	TRITON DR	B	1.0	50.95	0.00	
6348024019	8402	GLENDOLA DR	B	1.0	50.95	0.00	
6348024020	8404	GLENDOLA DR	B	1.0	50.95	0.00	
6348024021	8410	GLENDOLA DR	B	1.0	50.95	0.00	
6348024022	8416	GLENDOLA DR	B	1.0	50.95	0.00	
6348024023	8422	GLENDOLA DR	B	1.0	50.95	0.00	
6348024024	8430	GLENDOLA DR	B	1.0	50.95	0.00	
6348024025	8436	GLENDOLA DR	B	1.0	50.95	0.00	
6348024026	8431	CARRON DR	B	1.0	50.95	0.00	
6348024027	8427	CARRON DR	B	1.0	50.95	0.00	
6348024028	8421	CARRON DR	B	1.0	50.95	0.00	
6348024029	8417	CARRON DR	B	1.0	50.95	0.00	
6348024030	8411	CARRON DR	B	1.0	50.95	0.00	
6348024031	8405	CARRON DR	B	1.0	50.95	0.00	
6348024032	8403	CARRON DR	B	1.0	50.95	0.00	
6348024033	8400	CARRON DR	B	1.0	50.95	0.00	
6348024034	8406	CARRON DR	B	1.0	50.95	0.00	
6348024035	8410	CARRON DR	B	1.0	50.95	0.00	
6348024036	8416	CARRON DR	B	1.0	50.95	0.00	
6348024037	8424	CARRON DR	B	1.0	50.95	0.00	
6348024038	8432	CARRON DR	B	1.0	50.95	0.00	
6348024039	8325	ADVENT AVE	B	1.0	50.95	0.00	
6348024040	8321	ADVENT AVE	B	1.0	50.95	0.00	
6348024041	8315	ADVENT AVE	B	1.0	50.95	0.00	
6348024042	8309	ADVENT AVE	B	1.0	50.95	0.00	
6348024043	8307	ADVENT AVE	B	1.0	50.95	0.00	
6348026003	8308	ADVENT AVE	B	1.0	50.95	0.00	
6348026004	8318	ADVENT AVE	B	1.0	50.95	0.00	
6348026005	8324	ADVENT AVE	B	1.0	50.95	0.00	
6348026006	8321	WAMPLER ST	B	1.0	50.95	0.00	
6348026007	8315	WAMPLER ST	B	1.0	50.95	0.00	
6348026008	8309	WAMPLER ST	B	1.0	50.95	0.00	
6348026009	8307	WAMPLER ST	B	1.0	50.95	0.00	
6348026010	8301	WAMPLER ST	B	1.0	50.95	0.00	

Pico Rivera
Landscaping and Lighting Assessment District No. 1
Fiscal Year 2024/25 Preliminary Assessment Roll
(Sorted by APN)

Assessor's Parcel Number	Situs	Address	Zone	Taxable Units	Charge	SBE Charge	SBE Number
6348026011	8302	WAMPLER ST	B	1.0	50.95	0.00	
6348026012	8308	WAMPLER ST	B	1.0	50.95	0.00	
6348026013	8314	WAMPLER ST	B	1.0	50.95	0.00	
6348026014	8320	WAMPLER ST	B	1.0	50.95	0.00	
6348026015	8321	GOODBEE ST	B	1.0	50.95	0.00	
6348026016	8315	GOODBEE ST	B	1.0	50.95	0.00	
6348026017	8309	GOODBEE ST	B	1.0	50.95	0.00	
6348026018	8307	GOODBEE ST	B	1.0	50.95	0.00	
6348026019	8303	ADVENT AVE	B	1.0	50.95	0.00	
6348026020	8302	ADVENT AVE	B	1.0	50.95	0.00	
6348026021	8301	GOODBEE ST	B	1.0	50.95	0.00	
6348026022	8302	GOODBEE ST	B	1.0	50.95	0.00	
6348026023	8308	GOODBEE ST	B	1.0	50.95	0.00	
6348026024	8314	GOODBEE ST	B	1.0	50.95	0.00	
6348026025	8320	GOODBEE ST	B	1.0	50.95	0.00	
6348026026	8335	WASHINGTON BLVD	B	19.9158	1,014.71	0.00	
6348026027	8351	WASHINGTON BLVD	B	4.0	203.80	0.00	
6368001013	7929	TELEGRAPH RD	B	5.0	254.75	0.00	
6368001016		NO SITUS AVAILABLE	B	1.0	50.95	0.00	
6368002015	8200	SLAUSON AVE	B	5.0	254.75	0.00	
6368003001	8314	SLAUSON AVE	B	5.0	254.75	0.00	
6368003002	8334	SLAUSON AVE	B	5.0	254.75	0.00	
6368003003	8400	SLAUSON AVE	B	5.0	254.75	0.00	
6368003017	7959	PARAMOUNT BLVD	B	5.0	254.75	0.00	
6368003019	7919	PARAMOUNT BLVD	B	5.0	254.75	0.00	
6368004005	8542	SLAUSON AVE	B	5.0	254.75	0.00	
6368004006	8510	SLAUSON AVE	B	2.52	128.39	0.00	
6368004007	7930	PARAMOUNT BLVD	B	5.0	254.75	0.00	
6368004010	8616	SLAUSON AVE	B	2.0	101.90	0.00	
6368004011	7925	CROSSWAY DR	B	5.0	254.75	0.00	
6368004012	8640	SLAUSON AVE	B	8.34	424.92	0.00	
6368004014	7901	CROSSWAY DR	B	6.7275	342.76	0.00	
6368005028	7801	ROSEMEAD BLVD	B	6.0	305.70	0.00	
6368005042	7925	ROSEMEAD BLVD	B	2.0	101.90	0.00	
6368005043	8830	SLAUSON AVE	B	2.0	101.90	0.00	
6368005044	8830	SLAUSON AVE	B	5.0	254.75	0.00	
6368005046	8830	SLAUSON AVE	B	5.0	254.75	0.00	
6368005047	8800	SLAUSON AVE	B	5.0	254.75	0.00	
6368005048	7880	CROSSWAY DR	B	5.0	254.75	0.00	
6368007001	8001	TELEGRAPH RD	B	5.0	254.75	0.00	
6368007011	8107	PARAMOUNT BLVD	B	5.0	254.75	0.00	
6368007015	8015	PARAMOUNT BLVD	B	5.0	254.75	0.00	
6368007016	7911	TELEGRAPH RD	B	5.0	254.75	0.00	
6368007017	8215	INDUSTRY AVE	B	5.0	254.75	0.00	
6368007018	8205	INDUSTRY AVE	B	5.0	254.75	0.00	
6368007019	8201	INDUSTRY AVE	B	5.0	254.75	0.00	
6368007020	8200	INDUSTRY AVE	B	5.0	254.75	0.00	
6368007021	8210	INDUSTRY AVE	B	5.0	254.75	0.00	
6368007022	8220	INDUSTRY AVE	B	5.0	254.75	0.00	
6368007023	8230	INDUSTRY AVE	B	5.0	254.75	0.00	
6368007024	7927	TELEGRAPH RD	B	5.0	254.75	0.00	
6368007025		NO SITUS AVAILABLE	B	2.0	101.90	0.00	
6368007026	8001	TELEGRAPH RD	B	2.0	101.90	0.00	

Pico Rivera
Landscaping and Lighting Assessment District No. 1
Fiscal Year 2024/25 Preliminary Assessment Roll
(Sorted by APN)

Assessor's Parcel Number	Situs Address	Zone	Taxable Units	Charge	SBE Charge	SBE Number
6368008021	NO SITUS AVAILABLE	B	6.0	305.70	0.00	
6368008022	7875 TELEGRAPH RD	B	5.0	254.75	0.00	
6368009001	8129 MAXINE ST	B	1.0	50.95	0.00	
6368009002	8123 MAXINE ST	B	1.0	50.95	0.00	
6368009003	8119 MAXINE ST	B	1.0	50.95	0.00	
6368009004	8113 MAXINE ST	B	1.0	50.95	0.00	
6368009005	8109 MAXINE ST	B	1.0	50.95	0.00	
6368009006	8103 MAXINE ST	B	1.0	50.95	0.00	
6368009007	8039 MAXINE ST	B	1.0	50.95	0.00	
6368009008	8035 MAXINE ST	B	1.0	50.95	0.00	
6368009009	8029 MAXINE ST	B	1.0	50.95	0.00	
6368009010	8025 MAXINE ST	B	1.0	50.95	0.00	
6368009011	8019 MAXINE ST	B	1.0	50.95	0.00	
6368009012	8015 MAXINE ST	B	1.0	50.95	0.00	
6368009013	8009 MAXINE ST	B	1.0	50.95	0.00	
6368009014	8003 MAXINE ST	B	1.0	50.95	0.00	
6368009015	8002 MAXINE ST	B	1.0	50.95	0.00	
6368009016	8008 MAXINE ST	B	1.0	50.95	0.00	
6368009017	8211 CRIDER AVE	B	1.0	50.95	0.00	
6368009018	8217 CRIDER AVE	B	1.0	50.95	0.00	
6368009019	8223 CRIDER AVE	B	1.0	50.95	0.00	
6368009020	8227 CRIDER AVE	B	1.0	50.95	0.00	
6368009021	8233 CRIDER AVE	B	1.0	50.95	0.00	
6368009022	8239 CRIDER AVE	B	1.0	50.95	0.00	
6368009023	8245 CRIDER AVE	B	1.0	50.95	0.00	
6368009024	8251 CRIDER AVE	B	1.0	50.95	0.00	
6368009025	8259 CRIDER AVE	B	1.0	50.95	0.00	
6368009026	8141 MAXINE ST	B	1.75	89.16	0.00	
6368009027	8127 PARAMOUNT BLVD	B	1.75	89.16	0.00	
6368010001	8258 CRIDER AVE	B	1.0	50.95	0.00	
6368010002	8254 CRIDER AVE	B	1.0	50.95	0.00	
6368010003	8248 CRIDER AVE	B	1.0	50.95	0.00	
6368010004	8242 CRIDER AVE	B	1.0	50.95	0.00	
6368010005	8236 CRIDER AVE	B	1.0	50.95	0.00	
6368010006	8230 CRIDER AVE	B	1.0	50.95	0.00	
6368010007	8226 CRIDER AVE	B	1.0	50.95	0.00	
6368010008	8220 CRIDER AVE	B	1.0	50.95	0.00	
6368010009	8212 CRIDER AVE	B	1.0	50.95	0.00	
6368010010	8018 MAXINE ST	B	1.0	50.95	0.00	
6368010011	8024 MAXINE ST	B	1.0	50.95	0.00	
6368010012	8028 MAXINE ST	B	1.0	50.95	0.00	
6368010013	8034 MAXINE ST	B	1.0	50.95	0.00	
6368010014	8213 LOWMAN AVE	B	1.0	50.95	0.00	
6368010015	8217 LOWMAN AVE	B	1.0	50.95	0.00	
6368010016	8223 LOWMAN AVE	B	1.0	50.95	0.00	
6368010017	8229 LOWMAN AVE	B	1.0	50.95	0.00	
6368010018	8235 LOWMAN AVE	B	1.0	50.95	0.00	
6368010019	8239 LOWMAN AVE	B	1.0	50.95	0.00	
6368010020	8245 LOWMAN AVE	B	1.0	50.95	0.00	
6368010021	8251 LOWMAN AVE	B	1.0	50.95	0.00	
6368010022	8259 LOWMAN AVE	B	1.0	50.95	0.00	
6368010023	8265 LOWMAN AVE	B	1.0	50.95	0.00	
6368011001	8264 LOWMAN AVE	B	1.0	50.95	0.00	

Pico Rivera
Landscaping and Lighting Assessment District No. 1
Fiscal Year 2024/25 Preliminary Assessment Roll
(Sorted by APN)

Assessor's Parcel Number	Situs	Address	Zone	Taxable Units	Charge	SBE Charge	SBE Number
6368011002	8260	LOWMAN AVE	B	1.0	50.95	0.00	
6368011003	8254	LOWMAN AVE	B	1.0	50.95	0.00	
6368011004	8248	LOWMAN AVE	B	1.0	50.95	0.00	
6368011005	8242	LOWMAN AVE	B	1.0	50.95	0.00	
6368011006	8236	LOWMAN AVE	B	1.0	50.95	0.00	
6368011007	8232	LOWMAN AVE	B	1.0	50.95	0.00	
6368011008	8226	LOWMAN AVE	B	1.0	50.95	0.00	
6368011009	8218	LOWMAN AVE	B	1.0	50.95	0.00	
6368011010	8212	LOWMAN AVE	B	1.0	50.95	0.00	
6368011011	8104	MAXINE ST	B	1.0	50.95	0.00	
6368011012	8110	MAXINE ST	B	1.0	50.95	0.00	
6368011013	8116	MAXINE ST	B	1.0	50.95	0.00	
6368011014	8211	SAMOLINE AVE	B	1.0	50.95	0.00	
6368011015	8217	SAMOLINE AVE	B	1.0	50.95	0.00	
6368011016	8223	SAMOLINE AVE	B	1.0	50.95	0.00	
6368011017	8229	SAMOLINE AVE	B	1.0	50.95	0.00	
6368011018	8233	SAMOLINE AVE	B	1.0	50.95	0.00	
6368011019	8239	SAMOLINE AVE	B	1.0	50.95	0.00	
6368011020	8245	SAMOLINE AVE	B	1.0	50.95	0.00	
6368011021	8253	SAMOLINE AVE	B	1.0	50.95	0.00	
6368011022	8261	SAMOLINE AVE	B	1.0	50.95	0.00	
6368011023	8267	SAMOLINE AVE	B	1.0	50.95	0.00	
6368011024	8273	SAMOLINE AVE	B	1.0	50.95	0.00	
6368012002	8321	PARAMOUNT BLVD	B	1.75	89.16	0.00	
6368012003	8317	PARAMOUNT BLVD	B	1.75	89.16	0.00	
6368012004	8309	PARAMOUNT BLVD	B	1.75	89.16	0.00	
6368012005	8305	PARAMOUNT BLVD	B	1.75	89.16	0.00	
6368012006	8233	PARAMOUNT BLVD	B	1.75	89.16	0.00	
6368012007	8229	PARAMOUNT BLVD	B	1.75	89.16	0.00	
6368012008	8225	PARAMOUNT BLVD	B	1.75	89.16	0.00	
6368012009	8219	PARAMOUNT BLVD	B	1.75	89.16	0.00	
6368012010	8211	PARAMOUNT BLVD	B	1.75	89.16	0.00	
6368012011	8207	PARAMOUNT BLVD	B	1.75	89.16	0.00	
6368012012	8201	PARAMOUNT BLVD	B	1.75	89.16	0.00	
6368012013	8272	SAMOLINE AVE	B	1.0	50.95	0.00	
6368012014	8266	SAMOLINE AVE	B	1.0	50.95	0.00	
6368012015	8260	SAMOLINE AVE	B	1.0	50.95	0.00	
6368012016	8256	SAMOLINE AVE	B	1.0	50.95	0.00	
6368012017	8250	SAMOLINE AVE	B	1.0	50.95	0.00	
6368012018	8244	SAMOLINE AVE	B	1.0	50.95	0.00	
6368012019	8238	SAMOLINE AVE	B	1.0	50.95	0.00	
6368012020	8234	SAMOLINE AVE	B	1.0	50.95	0.00	
6368012021	8228	SAMOLINE AVE	B	1.0	50.95	0.00	
6368012022	8222	SAMOLINE AVE	B	1.0	50.95	0.00	
6368012023	8216	SAMOLINE AVE	B	1.0	50.95	0.00	
6368012024	8210	SAMOLINE AVE	B	1.0	50.95	0.00	
6368012025	8204	SAMOLINE AVE	B	1.0	50.95	0.00	
6368012026	8131	TELEGRAPH RD	B	4.0	203.80	0.00	
6368012027	8329	PARAMOUNT BLVD	B	5.25	267.48	0.00	
6368013001	8203	TELEGRAPH RD	B	8.0257	408.90	0.00	
6368013002	8202	PARAMOUNT BLVD	B	1.75	89.16	0.00	
6368013003	8210	PARAMOUNT BLVD	B	1.75	89.16	0.00	
6368013004	8214	PARAMOUNT BLVD	B	1.75	89.16	0.00	

Pico Rivera
Landscaping and Lighting Assessment District No. 1
Fiscal Year 2024/25 Preliminary Assessment Roll
(Sorted by APN)

Assessor's Parcel Number	Situs	Address	Zone	Taxable Units	Charge	SBE Charge	SBE Number
6368013005	8222	PARAMOUNT BLVD	B	1.75	89.16	0.00	
6368013006	8226	PARAMOUNT BLVD	B	1.75	89.16	0.00	
6368013007	8232	PARAMOUNT BLVD	B	1.75	89.16	0.00	
6368013008	8300	PARAMOUNT BLVD	B	1.75	89.16	0.00	
6368013009	8308	PARAMOUNT BLVD	B	1.75	89.16	0.00	
6368013010	8312	PARAMOUNT BLVD	B	1.75	89.16	0.00	
6368013011	8318	PARAMOUNT BLVD	B	1.75	89.16	0.00	
6368013012	8322	PARAMOUNT BLVD	B	1.75	89.16	0.00	
6368013013	8333	ELMONT AVE	B	1.0	50.95	0.00	
6368013014	8327	ELMONT AVE	B	1.0	50.95	0.00	
6368013015	8315	ELMONT AVE	B	1.0	50.95	0.00	
6368013016	8307	ELMONT AVE	B	1.0	50.95	0.00	
6368013017	8303	ELMONT AVE	B	1.75	89.16	0.00	
6368013018	8271	ELMONT AVE	B	1.0	50.95	0.00	
6368013019	8265	ELMONT AVE	B	1.0	50.95	0.00	
6368013020	8261	ELMONT AVE	B	1.0	50.95	0.00	
6368013021	8255	ELMONT AVE	B	1.0	50.95	0.00	
6368013022	8251	ELMONT AVE	B	1.0	50.95	0.00	
6368013023	8245	ELMONT AVE	B	1.0	50.95	0.00	
6368013024	8241	ELMONT AVE	B	1.0	50.95	0.00	
6368013025	8235	ELMONT AVE	B	1.0	50.95	0.00	
6368013026	8231	ELMONT AVE	B	1.0	50.95	0.00	
6368013027	8227	ELMONT AVE	B	1.0	50.95	0.00	
6368013028	8223	ELMONT AVE	B	1.0	50.95	0.00	
6368013029	8209	FERNADEL AVE	B	1.0	50.95	0.00	
6368013031	8201	FERNADEL AVE	B	1.0	50.95	0.00	
6368013032	8218	MAXINE ST	B	1.0	50.95	0.00	
6368014001	8126	PARAMOUNT BLVD	B	1.75	89.16	0.00	
6368014002	8201	MAXINE ST	B	1.75	89.16	0.00	
6368014003	8137	FERNADEL AVE	B	1.0	50.95	0.00	
6368014004	8131	FERNADEL AVE	B	1.0	50.95	0.00	
6368014005	8132	FERNADEL AVE	B	1.0	50.95	0.00	
6368014006	8138	FERNADEL AVE	B	1.0	50.95	0.00	
6368014007	8202	FERNADEL AVE	B	1.0	50.95	0.00	
6368014008	8208	FERNADEL AVE	B	1.0	50.95	0.00	
6368014009	8214	FERNADEL AVE	B	1.0	50.95	0.00	
6368014010	8218	FERNADEL AVE	B	1.0	50.95	0.00	
6368014011	8224	FERNADEL AVE	B	1.0	50.95	0.00	
6368014012	8228	FERNADEL AVE	B	1.0	50.95	0.00	
6368014013	8234	FERNADEL AVE	B	1.0	50.95	0.00	
6368014014	8238	FERNADEL AVE	B	1.0	50.95	0.00	
6368014015	8244	FERNADEL AVE	B	1.0	50.95	0.00	
6368014016	8248	FERNADEL AVE	B	1.0	50.95	0.00	
6368014017	8254	FERNADEL AVE	B	1.0	50.95	0.00	
6368014018	8258	FERNADEL AVE	B	1.0	50.95	0.00	
6368014019	8264	FERNADEL AVE	B	1.0	50.95	0.00	
6368014020	8268	FERNADEL AVE	B	1.0	50.95	0.00	
6368014021	8267	BIRCHBARK AVE	B	1.0	50.95	0.00	
6368014022	8261	BIRCHBARK AVE	B	1.0	50.95	0.00	
6368014023	8255	BIRCHBARK AVE	B	1.0	50.95	0.00	
6368014024	8249	BIRCHBARK AVE	B	1.0	50.95	0.00	
6368014025	8243	BIRCHBARK AVE	B	1.0	50.95	0.00	
6368014026	8239	BIRCHBARK AVE	B	1.0	50.95	0.00	

Pico Rivera
Landscaping and Lighting Assessment District No. 1
Fiscal Year 2024/25 Preliminary Assessment Roll
(Sorted by APN)

Assessor's Parcel Number	Situs	Address	Zone	Taxable Units	Charge	SBE Charge	SBE Number
6368014027	8233	BIRCHBARK AVE	B	1.0	50.95	0.00	
6368014028	8227	BIRCHBARK AVE	B	1.0	50.95	0.00	
6368014029	8223	BIRCHBARK AVE	B	1.0	50.95	0.00	
6368014030	8217	BIRCHBARK AVE	B	1.0	50.95	0.00	
6368014031	8211	BIRCHBARK AVE	B	1.0	50.95	0.00	
6368014032	8207	BIRCHBARK AVE	B	1.0	50.95	0.00	
6368014033	8201	BIRCHBARK AVE	B	1.0	50.95	0.00	
6368015001	8339	FERNADEL AVE	B	1.0	50.95	0.00	
6368015002	8333	FERNADEL AVE	B	1.0	50.95	0.00	
6368015003	8327	FERNADEL AVE	B	1.0	50.95	0.00	
6368015004	8323	FERNADEL AVE	B	1.0	50.95	0.00	
6368015005	8313	FERNADEL AVE	B	1.0	50.95	0.00	
6368015006	8305	FERNADEL AVE	B	1.0	50.95	0.00	
6368015007	8275	FERNADEL AVE	B	1.0	50.95	0.00	
6368015008	8269	FERNADEL AVE	B	1.0	50.95	0.00	
6368015009	8265	FERNADEL AVE	B	1.0	50.95	0.00	
6368015010	8259	FERNADEL AVE	B	1.0	50.95	0.00	
6368015011	8255	FERNADEL AVE	B	1.0	50.95	0.00	
6368015012	8249	FERNADEL AVE	B	1.0	50.95	0.00	
6368015013	8243	FERNADEL AVE	B	1.0	50.95	0.00	
6368015014	8237	FERNADEL AVE	B	1.0	50.95	0.00	
6368015015	8229	ELMONT AVE	B	1.0	50.95	0.00	
6368015016	8242	ELMONT AVE	B	1.0	50.95	0.00	
6368015017	8248	ELMONT AVE	B	1.0	50.95	0.00	
6368015018	8256	ELMONT AVE	B	1.0	50.95	0.00	
6368015019	8264	ELMONT AVE	B	1.0	50.95	0.00	
6368015020	8270	ELMONT AVE	B	1.0	50.95	0.00	
6368015021	8302	ELMONT AVE	B	1.0	50.95	0.00	
6368015022	8308	ELMONT AVE	B	1.0	50.95	0.00	
6368015023	8312	ELMONT AVE	B	1.0	50.95	0.00	
6368015024	8318	ELMONT AVE	B	1.0	50.95	0.00	
6368015026	8328	ELMONT AVE	B	1.0	50.95	0.00	
6368015027	8332	ELMONT AVE	B	1.0	50.95	0.00	
6368015028	8324	ELMONT AVE	B	1.0	50.95	0.00	
6368016001	8306	TERRADELL ST	B	1.0	50.95	0.00	
6368016002	8302	FERNADEL AVE	B	1.0	50.95	0.00	
6368016003	8308	FERNADEL AVE	B	1.0	50.95	0.00	
6368016004	8314	FERNADEL AVE	B	1.0	50.95	0.00	
6368016005	8318	FERNADEL AVE	B	1.0	50.95	0.00	
6368016006	8324	FERNADEL AVE	B	1.0	50.95	0.00	
6368016007	8328	FERNADEL AVE	B	1.0	50.95	0.00	
6368016008	8334	FERNADEL AVE	B	1.0	50.95	0.00	
6368016009	8338	FERNADEL AVE	B	1.0	50.95	0.00	
6368016010	8303	TELEGRAPH RD	B	2.0	101.90	0.00	
6368016011	8309	TELEGRAPH RD	B	3.0	152.85	0.00	
6368016017	8407	BIRCHBARK AVE	B	1.75	89.16	0.00	
6368016018	8415	BIRCHBARK AVE	B	2.5	127.37	0.00	
6368016020	8419	BIRCHBARK AVE	B	5.25	267.48	0.00	
6368016021	8421	BIRCHBARK AVE	B	5.25	267.48	0.00	
6368016022	8425	BIRCHBARK AVE	B	5.25	267.48	0.00	
6368016023	8431	BIRCHBARK AVE	B	5.25	267.48	0.00	
6368016024	8403	BIRCHBARK AVE	B	1.0	50.95	0.00	
6368017002	8345	TELEGRAPH RD	B	2.5	127.37	0.00	

Pico Rivera
Landscaping and Lighting Assessment District No. 1
Fiscal Year 2024/25 Preliminary Assessment Roll
(Sorted by APN)

Assessor's Parcel Number	Situs	Address	Zone	Taxable Units	Charge	SBE Charge	SBE Number
6368017003	8359	TELEGRAPH RD	B	2.5	127.37	0.00	
6368017004	8371	TELEGRAPH RD	B	23.0	1,171.85	0.00	
6368017005	8432	BIRCHBARK AVE	B	2.0	101.90	0.00	
6368017006	8337	TELEGRAPH RD	B	3.0	152.85	0.00	
6368018001	8410	FLOSSMOOR RD	A	1.0	35.14	0.00	
6368018002	8422	FLOSSMOOR RD	A	1.0	35.14	0.00	
6368018003	8434	FLOSSMOOR RD	A	1.0	35.14	0.00	
6368018004	8435	MANZANAR AVE	A	1.0	35.14	0.00	
6368018005	8501	MANZANAR AVE	A	1.0	35.14	0.00	
6368018006	8511	MANZANAR AVE	A	1.0	35.14	0.00	
6368018008	8431	KELLAM LN	A	1.0	35.14	0.00	
6368018009	8427	KELLAM LN	A	1.0	35.14	0.00	
6368018010	8425	KELLAM LN	A	1.0	35.14	0.00	
6368018015	8405	TELEGRAPH RD	B	27.5	1,401.12	0.00	
6368018016	8423	KELLAM LN	B	1.0	50.95	0.00	
6368018018	8517	MANZANAR AVE	A	1.0	35.14	0.00	
6368018019	8445	KELLAM LN	A	1.0	35.14	0.00	
6368018021	8477	TELEGRAPH RD	B	8.0	407.60	0.00	
6368018023	8455	TELEGRAPH RD	B	8.0	407.60	0.00	
6368019001	8412	BIRCHLEAF AVE	B	1.0	50.95	0.00	
6368019002	8453	TERRADELL ST	B	1.0	50.95	0.00	
6368019003	8400	FLOSSMOOR RD	A	1.0	35.14	0.00	
6368019004	8421	FLOSSMOOR RD	A	1.0	35.14	0.00	
6368019005	8431	FLOSSMOOR RD	A	1.0	35.14	0.00	
6368019007	8425	MANZANAR AVE	A	1.0	35.14	0.00	
6368019008	8417	MANZANAR AVE	A	1.0	35.14	0.00	
6368019012	8444	TERRADELL ST	B	1.0	50.95	0.00	
6368019013	8447	TERRADELL ST	B	1.0	50.95	0.00	
6368019014	8454	TERRADELL ST	B	1.0	50.95	0.00	
6368019015	8448	TERRADELL ST	B	1.0	50.95	0.00	
6368019018	8470	TERRADELL ST	B	1.0	50.95	0.00	
6368019019	8407	MANZANAR AVE	A	1.0	35.14	0.00	
6368020001	8442	TERRADELL ST	B	1.0	50.95	0.00	
6368020002	8436	TERRADELL ST	B	1.0	50.95	0.00	
6368020003	8432	TERRADELL ST	B	1.0	50.95	0.00	
6368020004	8426	TERRADELL ST	B	1.0	50.95	0.00	
6368020005	8422	TERRADELL ST	B	1.0	50.95	0.00	
6368020006	8416	TERRADELL ST	B	1.0	50.95	0.00	
6368020007	8412	TERRADELL ST	B	1.0	50.95	0.00	
6368020008	8406	TERRADELL ST	B	1.0	50.95	0.00	
6368020009	8402	TERRADELL ST	B	1.0	50.95	0.00	
6368020010	8364	TERRADELL ST	B	1.0	50.95	0.00	
6368020011	8358	TERRADELL ST	B	1.0	50.95	0.00	
6368020012	8354	TERRADELL ST	B	1.0	50.95	0.00	
6368020013	8348	TERRADELL ST	B	1.0	50.95	0.00	
6368020014	8344	TERRADELL ST	B	1.0	50.95	0.00	
6368020015	8338	TERRADELL ST	B	1.0	50.95	0.00	
6368020016	8330	TERRADELL ST	B	1.0	50.95	0.00	
6368020017	8320	TERRADELL ST	B	1.0	50.95	0.00	
6368021001	8442	LA DOCENA LN	B	1.0	50.95	0.00	
6368021002	8436	LA DOCENA LN	B	1.0	50.95	0.00	
6368021003	8432	LA DOCENA LN	B	1.0	50.95	0.00	
6368021004	8426	LA DOCENA LN	B	1.0	50.95	0.00	

Pico Rivera
Landscaping and Lighting Assessment District No. 1
Fiscal Year 2024/25 Preliminary Assessment Roll
(Sorted by APN)

Assessor's Parcel Number	Situs	Address	Zone	Taxable Units	Charge	SBE Charge	SBE Number
6368021005	8422	LA DOCENA LN	B	1.0	50.95	0.00	
6368021006	8416	LA DOCENA LN	B	1.0	50.95	0.00	
6368021007	8412	LA DOCENA LN	B	1.0	50.95	0.00	
6368021008	8406	LA DOCENA LN	B	1.0	50.95	0.00	
6368021009	8402	LA DOCENA LN	B	1.0	50.95	0.00	
6368021010	8344	LA DOCENA LN	B	1.0	50.95	0.00	
6368021011	8338	LA DOCENA LN	B	1.0	50.95	0.00	
6368021012	8334	LA DOCENA LN	B	1.0	50.95	0.00	
6368021013	8328	LA DOCENA LN	B	1.0	50.95	0.00	
6368021014	8324	LA DOCENA LN	B	1.0	50.95	0.00	
6368021015	8318	LA DOCENA LN	B	1.0	50.95	0.00	
6368021016	8248	BIRCHBARK AVE	B	1.0	50.95	0.00	
6368021017	8256	BIRCHBARK AVE	B	1.0	50.95	0.00	
6368021018	8262	BIRCHBARK AVE	B	1.0	50.95	0.00	
6368021019	8266	BIRCHBARK AVE	B	1.0	50.95	0.00	
6368021020	8341	TERRADELL ST	B	1.0	50.95	0.00	
6368021021	8345	TERRADELL ST	B	1.0	50.95	0.00	
6368021022	8351	TERRADELL ST	B	1.0	50.95	0.00	
6368021023	8355	TERRADELL ST	B	1.0	50.95	0.00	
6368021024	8361	TERRADELL ST	B	1.0	50.95	0.00	
6368021025	8365	TERRADELL ST	B	1.0	50.95	0.00	
6368021026	8403	TERRADELL ST	B	1.0	50.95	0.00	
6368021027	8409	TERRADELL ST	B	1.0	50.95	0.00	
6368021028	8413	TERRADELL ST	B	1.0	50.95	0.00	
6368021029	8419	TERRADELL ST	B	1.0	50.95	0.00	
6368021030	8423	TERRADELL ST	B	1.0	50.95	0.00	
6368021031	8429	TERRADELL ST	B	1.0	50.95	0.00	
6368021032	8433	TERRADELL ST	B	1.0	50.95	0.00	
6368021033	8439	TERRADELL ST	B	1.0	50.95	0.00	
6368022001	8428	MAXINE ST	B	1.0	50.95	0.00	
6368022002	8422	MAXINE ST	B	1.0	50.95	0.00	
6368022003	8416	MAXINE ST	B	1.0	50.95	0.00	
6368022004	8412	MAXINE ST	B	1.0	50.95	0.00	
6368022005	8406	MAXINE ST	B	1.0	50.95	0.00	
6368022006	8402	MAXINE ST	B	1.0	50.95	0.00	
6368022007	8366	MAXINE ST	B	1.0	50.95	0.00	
6368022008	8362	MAXINE ST	B	1.0	50.95	0.00	
6368022009	8356	MAXINE ST	B	1.0	50.95	0.00	
6368022010	8352	MAXINE ST	B	1.0	50.95	0.00	
6368022011	8346	MAXINE ST	B	1.0	50.95	0.00	
6368022012	8342	MAXINE ST	B	1.0	50.95	0.00	
6368022013	8336	MAXINE ST	B	1.0	50.95	0.00	
6368022014	8332	MAXINE ST	B	1.0	50.95	0.00	
6368022015	8326	MAXINE ST	B	1.0	50.95	0.00	
6368022016	8320	MAXINE ST	B	1.0	50.95	0.00	
6368022017	8314	MAXINE ST	B	1.0	50.95	0.00	
6368022018	8308	MAXINE ST	B	1.0	50.95	0.00	
6368022019	8224	BIRCHBARK AVE	B	1.0	50.95	0.00	
6368022020	8230	BIRCHBARK AVE	B	1.0	50.95	0.00	
6368022021	8236	BIRCHBARK AVE	B	1.0	50.95	0.00	
6368022022	8311	LA DOCENA LN	B	1.0	50.95	0.00	
6368022023	8315	LA DOCENA LN	B	1.0	50.95	0.00	
6368022024	8321	LA DOCENA LN	B	1.0	50.95	0.00	

Pico Rivera
Landscaping and Lighting Assessment District No. 1
Fiscal Year 2024/25 Preliminary Assessment Roll
(Sorted by APN)

Assessor's Parcel Number	Situs	Address	Zone	Taxable Units	Charge	SBE Charge	SBE Number
6368022025	8325	LA DOCENA LN	B	1.0	50.95	0.00	
6368022026	8331	LA DOCENA LN	B	1.0	50.95	0.00	
6368022027	8335	LA DOCENA LN	B	1.0	50.95	0.00	
6368022028	8341	LA DOCENA LN	B	1.0	50.95	0.00	
6368022029	8345	LA DOCENA LN	B	1.0	50.95	0.00	
6368022030	8403	LA DOCENA LN	B	1.0	50.95	0.00	
6368022031	8409	LA DOCENA LN	B	1.0	50.95	0.00	
6368022032	8413	LA DOCENA LN	B	1.0	50.95	0.00	
6368022033	8419	LA DOCENA LN	B	1.0	50.95	0.00	
6368022034	8423	LA DOCENA LN	B	1.0	50.95	0.00	
6368022035	8429	LA DOCENA LN	B	1.0	50.95	0.00	
6368022036	8433	LA DOCENA LN	B	1.0	50.95	0.00	
6368022037	8315	BIRCHLEAF AVE	B	1.0	50.95	0.00	
6368022038	8441	LA DOCENA LN	B	1.0	50.95	0.00	
6368023001	8442	MAXINE ST	B	1.0	50.95	0.00	
6368023002	8446	MAXINE ST	B	1.0	50.95	0.00	
6368023003	8452	MAXINE ST	B	1.0	50.95	0.00	
6368023004	8460	MAXINE ST	B	1.0	50.95	0.00	
6368023005	8461	MAXINE ST	B	1.0	50.95	0.00	
6368023006	8457	MAXINE ST	B	1.0	50.95	0.00	
6368023007	8451	MAXINE ST	B	1.0	50.95	0.00	
6368023008	8447	MAXINE ST	B	1.0	50.95	0.00	
6368023009	8441	MAXINE ST	B	1.0	50.95	0.00	
6368023011	8338	BIRCHLEAF AVE	B	1.0	50.95	0.00	
6368023012	8342	BIRCHLEAF AVE	B	1.0	50.95	0.00	
6368023013	8325	MANZANAR AVE	A	1.0	35.14	0.00	
6368023014	8333	MANZANAR AVE	A	1.0	35.14	0.00	
6368023015	8348	BIRCHLEAF AVE	B	1.0	50.95	0.00	
6368023017	8360	BIRCHLEAF AVE	B	1.0	50.95	0.00	
6368023018	8352	BIRCHLEAF AVE	B	1.0	50.95	0.00	
6368023019	8339	MANZANAR AVE	A	1.0	35.14	0.00	
6368023020	8345	MANZANAR AVE	A	1.0	35.14	0.00	
6368023021	8351	MANZANAR AVE	A	1.0	35.14	0.00	
6368023022	8359	MANZANAR AVE	A	1.0	35.14	0.00	
6368023024	8465	TERRADELL ST	B	1.0	50.95	0.00	
6368023026	8400	BIRCHLEAF AVE	B	1.0	50.95	0.00	
6368023027	8461	TERRADELL ST	B	1.0	50.95	0.00	
6368023028	8332	BIRCHLEAF AVE	B	1.0	50.95	0.00	
6368023029	8311	MANZANAR AVE	A	1.0	35.14	0.00	
6368024001	8242	MANZANAR AVE	A	1.0	35.14	0.00	
6368024002	8248	MANZANAR AVE	A	1.0	35.14	0.00	
6368024003	8254	MANZANAR AVE	A	1.0	35.14	0.00	
6368024008	8239	ROSEMEAD BLVD	B	1.75	89.16	0.00	
6368024009	8247	ROSEMEAD BLVD	B	1.75	89.16	0.00	
6368024012	8208	MANZANAR AVE	A	1.0	35.14	0.00	
6368024013	8214	MANZANAR AVE	A	1.0	35.14	0.00	
6368024014	8222	MANZANAR AVE	A	1.0	35.14	0.00	
6368024015	8230	MANZANAR AVE	A	1.0	35.14	0.00	
6368024016	8238	MANZANAR AVE	A	1.75	61.49	0.00	
6368024018	8251	ROSEMEAD BLVD	B	3.25	165.58	0.00	
6368024019	8233	ROSEMEAD BLVD	B	1.0	50.95	0.00	
6368024020	8231	ROSEMEAD BLVD	B	1.0	50.95	0.00	
6368024021	8229	ROSEMEAD BLVD	B	1.0	50.95	0.00	

Pico Rivera
Landscaping and Lighting Assessment District No. 1
Fiscal Year 2024/25 Preliminary Assessment Roll
(Sorted by APN)

Assessor's Parcel Number	Situs	Address	Zone	Taxable Units	Charge	SBE Charge	SBE Number
6368024022	8227	ROSEMEAD BLVD	B	1.0	50.95	0.00	
6368024023	8225	ROSEMEAD BLVD	B	1.0	50.95	0.00	
6368024024	8223	ROSEMEAD BLVD	B	1.0	50.95	0.00	
6368024025	8221	ROSEMEAD BLVD	B	1.0	50.95	0.00	
6368024026	8219	ROSEMEAD BLVD	B	1.0	50.95	0.00	
6368024027	8215	ROSEMEAD BLVD	B	1.0	50.95	0.00	
6368024028	8213	ROSEMEAD BLVD	B	1.0	50.95	0.00	
6368024029	8211	ROSEMEAD BLVD	B	1.0	50.95	0.00	
6368024030	8209	ROSEMEAD BLVD	B	1.0	50.95	0.00	
6368024031	8207	ROSEMEAD BLVD	B	1.0	50.95	0.00	
6368024032	8205	ROSEMEAD BLVD	B	1.0	50.95	0.00	
6368024033	8203	ROSEMEAD BLVD	B	1.0	50.95	0.00	
6368024034	8201	ROSEMEAD BLVD	B	1.0	50.95	0.00	
6368025001	8302	MANZANAR AVE	A	1.0	35.14	0.00	
6368025002	8308	MANZANAR AVE	A	1.0	35.14	0.00	
6368025003	8312	MANZANAR AVE	A	1.0	35.14	0.00	
6368025004	8314	MANZANAR AVE	A	1.0	35.14	0.00	
6368025005	8324	MANZANAR AVE	A	1.0	35.14	0.00	
6368025006	8334	MANZANAR AVE	A	1.0	35.14	0.00	
6368025007	8340	MANZANAR AVE	A	1.0	35.14	0.00	
6368025008	8346	MANZANAR AVE	A	1.0	35.14	0.00	
6368025009	8354	MANZANAR AVE	A	1.0	35.14	0.00	
6368025010	8521	TERRADELL ST	B	1.0	50.95	0.00	
6368025011	8353	ROSEMEAD BLVD	B	1.0	50.95	0.00	
6368025012	8347	ROSEMEAD BLVD	B	1.0	50.95	0.00	
6368025023	8329	ROSEMEAD BLVD	B	1.75	89.16	0.00	
6368025024	8333	ROSEMEAD BLVD	B	5.25	267.48	0.00	
6368025027	8303	ROSEMEAD BLVD	B	1.0	50.95	0.00	
6368025028	8305	ROSEMEAD BLVD	B	1.0	50.95	0.00	
6368025029	8307	ROSEMEAD BLVD	B	1.0	50.95	0.00	
6368025030	8309	ROSEMEAD BLVD	B	1.0	50.95	0.00	
6368025031	8311	ROSEMEAD BLVD	B	1.0	50.95	0.00	
6368025032	8313	ROSEMEAD BLVD	B	1.0	50.95	0.00	
6368025033	8315	ROSEMEAD BLVD	B	1.0	50.95	0.00	
6368025034	8317	ROSEMEAD BLVD	B	1.0	50.95	0.00	
6368025035	8319	ROSEMEAD BLVD	B	1.0	50.95	0.00	
6368025036	8321	ROSEMEAD BLVD	B	1.0	50.95	0.00	
6368026001	8402	MANZANAR AVE	A	1.0	35.14	0.00	
6368026002	8410	MANZANAR AVE	A	1.0	35.14	0.00	
6368026003	8414	MANZANAR AVE	A	1.0	35.14	0.00	
6368026004	8420	MANZANAR AVE	A	1.0	35.14	0.00	
6368026005	8430	MANZANAR AVE	A	1.0	35.14	0.00	
6368026006	8434	MANZANAR AVE	A	1.0	35.14	0.00	
6368026007	8442	MANZANAR AVE	A	1.0	35.14	0.00	
6368026008	8502	MANZANAR AVE	A	1.0	35.14	0.00	
6368026012	8505	TELEGRAPH RD	B	5.0	254.75	0.00	
6368026013		NO SITUS AVAILABLE	B	2.5	127.37	0.00	
6368026017		NO SITUS AVAILABLE	B	2.5	127.37	0.00	
6368026018		NO SITUS AVAILABLE	B	2.5	127.37	0.00	
6368026021	8501	ROSEMEAD BLVD	B	4.0	203.80	0.00	
6368026022	8447	ROSEMEAD BLVD	B	4.0	203.80	0.00	
6368026024	8439	ROSEMEAD BLVD	B	3.0	152.85	0.00	
6368026034	8401	ROSEMEAD BLVD	B	3.0	152.85	0.00	

Pico Rivera
Landscaping and Lighting Assessment District No. 1
Fiscal Year 2024/25 Preliminary Assessment Roll
(Sorted by APN)

Assessor's Parcel Number	Situs	Address	Zone	Taxable Units	Charge	SBE Charge	SBE Number
6368026035	8417	ROSEMEAD BLVD	B	4.0	203.80	0.00	
6368026036	8509	ROSEMEAD BLVD	B	6.0	305.70	0.00	
6368026037	8427	ROSEMEAD BLVD	B	5.0	254.75	0.00	
6368026038	8403	ROSEMEAD BLVD	B	4.0	203.80	0.00	
6368026039	8529	ROSEMEAD BLVD	B	6.0	305.70	0.00	
6368026042	8543	ROSEMEAD BLVD	B	4.0	203.80	0.00	
6368026043	8518	MANZANAR AVE	A	1.0	35.14	0.00	
6369002004	8323	CANFORD ST	B	12.2873	626.03	0.00	
6369002005	7105	PARAMOUNT BLVD	B	5.0	254.75	0.00	
6369002006	7065	PARAMOUNT BLVD	B	5.0	254.75	0.00	
6369002007	7029	PARAMOUNT BLVD	B	5.0	254.75	0.00	
6369002012	8340	WASHINGTON BLVD	B	5.0	254.75	0.00	
6369003001	7215	CRIDER AVE	B	5.0	254.75	0.00	
6369003007	7351	CRIDER AVE	B	5.0	254.75	0.00	
6369003801		NO SITUS AVAILABLE	B	2.0	0.00	101.90	9080400003
6369003804		NO SITUS AVAILABLE	B	2.0	0.00	101.90	9080400003
6369004002	7157	PARAMOUNT BLVD	B	5.0	254.75	0.00	
6369004003	7225	PARAMOUNT BLVD	B	5.0	254.75	0.00	
6369004006	7343	PARAMOUNT BLVD	B	6.1157	311.59	0.00	
6369004007	8300	REX RD	B	5.0	254.75	0.00	
6369004010	7240	CRIDER AVE	B	6.6439	338.50	0.00	
6369004011	8320	CANFORD ST	B	5.0	254.75	0.00	
6369004012	7305	PARAMOUNT BLVD	B	5.0	254.75	0.00	
6369004013	7317	PARAMOUNT BLVD	B	5.0	254.75	0.00	
6369004016	7300	CRIDER AVE	B	2.0	101.90	0.00	
6369004017	7330	CRIDER AVE	B	5.0	254.75	0.00	
6369004018	7141	PARAMOUNT BLVD	B	5.0	254.75	0.00	
6369004021	7271	PARAMOUNT BLVD	B	5.0	254.75	0.00	
6369005008	8350	REX RD	B	5.0	254.75	0.00	
6369005009	8320	REX RD	B	5.0	254.75	0.00	
6369005800		NO SITUS AVAILABLE	B	2.0	0.00	101.90	9080400003
6369005801		NO SITUS AVAILABLE	B	2.0	0.00	101.90	9080400003
6369006013	8450	WASHINGTON BLVD	B	3.5372	180.22	0.00	
6369006024	8700	REX RD	B	5.0	254.75	0.00	
6369006025	8800	REX RD	B	5.0	254.75	0.00	
6369006026	8900	REX RD	B	5.0	254.75	0.00	
6369006032	8400	WASHINGTON BLVD	B	4.0	203.80	0.00	
6369006033	8620	WASHINGTON BLVD	B	4.7267	240.82	0.00	
6369006034	8650	WASHINGTON BLVD	B	3.9715	202.34	0.00	
6369006035	8700	WASHINGTON BLVD	B	6.8289	347.93	0.00	
6369006037	8600	WASHINGTON BLVD	B	80.7646	4,114.95	0.00	
6369006038	8500	WASHINGTON BLVD	B	112.7003	5,742.08	0.00	
6369006039	8500	REX RD	B	5.0	254.75	0.00	
6369006042	8744	WASHINGTON BLVD	B	4.0	203.80	0.00	
6369006043	8754	WASHINGTON BLVD	B	4.0	203.80	0.00	
6369006044	8800	WASHINGTON BLVD	B	5.0	254.75	0.00	
6369006045	8890	WASHINGTON BLVD	B	5.0	254.75	0.00	
6369006048	8900	WASHINGTON BLVD	B	4.0	203.80	0.00	
6369006049	8730	WASHINGTON BLVD	B	84.0311	4,281.38	0.00	
6369006802	8920	REX RD	B	2.0	0.00	101.90	9080400003
6369007800		NO SITUS AVAILABLE	B	2.0	0.00	101.90	9080400003
6369007802		NO SITUS AVAILABLE	B	2.0	0.00	101.90	9080400003
6369007807		NO SITUS AVAILABLE	B	2.0	0.00	101.90	9080400003

Pico Rivera
Landscaping and Lighting Assessment District No. 1
Fiscal Year 2024/25 Preliminary Assessment Roll
(Sorted by APN)

Assessor's Parcel Number	Situs Address	Zone	Taxable Units	Charge	SBE Charge	SBE Number
6369007810	NO SITUS AVAILABLE	B	2.0	0.00	101.90	9080400003
6369009005	7777 INDUSTRY AVE	A	5.0	175.70	0.00	
6369009006	7803 INDUSTRY AVE	A	5.0	175.70	0.00	
6369009009	8345 SLAUSON AVE	B	5.0	254.75	0.00	
6369009010	8331 SLAUSON AVE	B	5.0	254.75	0.00	
6369009022	7607 INDUSTRY AVE	A	5.0	175.70	0.00	
6369009024	7621 INDUSTRY AVE	A	5.0	175.70	0.00	
6369009026	7633 INDUSTRY AVE	A	5.0	175.70	0.00	
6369009039	7647 INDUSTRY AVE	A	5.0	175.70	0.00	
6369009040	7709 INDUSTRY AVE	A	5.0	175.70	0.00	
6369009041	7711 INDUSTRY AVE	A	5.0	175.70	0.00	
6369009043	NO SITUS AVAILABLE	A	2.0	70.28	0.00	
6369009044	7739 INDUSTRY AVE	A	5.0	175.70	0.00	
6369009045	7829 INDUSTRY AVE	A	5.0	175.70	0.00	
6369010002	7630 INDUSTRY AVE	A	5.0	175.70	0.00	
6369010011	7600 INDUSTRY AVE	A	5.0	175.70	0.00	
6369010012	7601 PARAMOUNT BLVD	A	5.0	175.70	0.00	
6369010013	7633 PARAMOUNT BLVD	B	5.0	254.75	0.00	
6369010014	8445 WARVALE ST	B	5.0	254.75	0.00	
6369010802	NO SITUS AVAILABLE	B	2.0	0.00	101.90	9080400003
6369010804	NO SITUS AVAILABLE	A	2.0	0.00	70.28	9080400003
6369011001	7711 PARAMOUNT BLVD	B	5.0	254.75	0.00	
6369011002	7735 PARAMOUNT BLVD	B	7.4498	379.56	0.00	
6369011004	7750 INDUSTRY AVE	A	5.0	175.70	0.00	
6369011006	7746 INDUSTRY AVE	A	5.0	175.70	0.00	
6369011007	7744 INDUSTRY AVE	A	5.0	175.70	0.00	
6369011008	7708 INDUSTRY AVE	A	5.0	175.70	0.00	
6369011009	7700 INDUSTRY AVE	A	5.0	175.70	0.00	
6369011016	7748 INDUSTRY AVE	A	5.0	175.70	0.00	
6369012004	7800 INDUSTRY AVE	A	5.0	175.70	0.00	
6369012005	7766 INDUSTRY AVE	A	5.0	175.70	0.00	
6369012006	8454 TROJAN ST	B	5.0	254.75	0.00	
6369012007	7815 PARAMOUNT BLVD	B	5.0	254.75	0.00	
6369012012	8451 SLAUSON AVE	B	4.0	203.80	0.00	
6369012015	8401 SLAUSON AVE	B	5.0	254.75	0.00	
6369012019	7871 PARAMOUNT BLVD	B	5.0	254.75	0.00	
6369012020	7869 PARAMOUNT BLVD	B	5.0	254.75	0.00	
6369012021	7831 PARAMOUNT BLVD	B	5.0	254.75	0.00	
6369013012	7754 PARAMOUNT BLVD	B	36.557	1,862.57	0.00	
6369013013	7860 PARAMOUNT BLVD	B	19.182	977.32	0.00	
6369014001	8604 TROJAN ST	B	1.0	50.95	0.00	
6369014002	7706 PARAMOUNT PL	B	1.0	50.95	0.00	
6369014003	7712 PARAMOUNT PL	B	1.0	50.95	0.00	
6369014004	7716 PARAMOUNT PL	B	1.0	50.95	0.00	
6369014005	7722 PARAMOUNT PL	B	1.0	50.95	0.00	
6369014006	7728 PARAMOUNT PL	B	1.0	50.95	0.00	
6369014007	7734 PARAMOUNT PL	B	1.0	50.95	0.00	
6369014008	7738 PARAMOUNT PL	B	1.0	50.95	0.00	
6369014009	7744 PARAMOUNT PL	B	1.0	50.95	0.00	
6369014010	7748 PARAMOUNT PL	B	1.0	50.95	0.00	
6369014011	7754 PARAMOUNT PL	B	1.0	50.95	0.00	
6369014012	7758 PARAMOUNT PL	B	1.0	50.95	0.00	
6369014013	7764 PARAMOUNT PL	B	1.0	50.95	0.00	

Pico Rivera
Landscaping and Lighting Assessment District No. 1
Fiscal Year 2024/25 Preliminary Assessment Roll
(Sorted by APN)

Assessor's Parcel Number	Situs	Address	Zone	Taxable Units	Charge	SBE Charge	SBE Number
6369014014	7768	PARAMOUNT PL	B	1.0	50.95	0.00	
6369014015	7772	PARAMOUNT PL	B	4.25	216.53	0.00	
6369014016	7778	PARAMOUNT PL	B	5.25	267.48	0.00	
6369014018	7788	PARAMOUNT PL	B	4.25	216.53	0.00	
6369014019	7789	BOLLENBACHER DR	B	1.0	50.95	0.00	
6369014020	7783	BOLLENBACHER DR	B	1.0	50.95	0.00	
6369014021	7777	BOLLENBACHER DR	B	1.0	50.95	0.00	
6369014022	7773	BOLLENBACHER DR	B	1.0	50.95	0.00	
6369014023	7769	BOLLENBACHER DR	B	1.0	50.95	0.00	
6369014024	7763	BOLLENBACHER DR	B	1.0	50.95	0.00	
6369014025	7759	BOLLENBACHER DR	B	1.0	50.95	0.00	
6369014026	7755	BOLLENBACHER DR	B	1.0	50.95	0.00	
6369014027	7749	BOLLENBACHER DR	B	1.0	50.95	0.00	
6369014028	7743	BOLLENBACHER DR	B	1.0	50.95	0.00	
6369014029	7737	BOLLENBACHER DR	B	1.0	50.95	0.00	
6369014030	7733	BOLLENBACHER DR	B	1.0	50.95	0.00	
6369014031	7727	BOLLENBACHER DR	B	1.0	50.95	0.00	
6369014032	7723	BOLLENBACHER DR	B	1.0	50.95	0.00	
6369014033	7717	BOLLENBACHER DR	B	1.0	50.95	0.00	
6369014034	7713	BOLLENBACHER DR	B	1.0	50.95	0.00	
6369014035	7707	BOLLENBACHER DR	B	1.0	50.95	0.00	
6369014036	7703	BOLLENBACHER DR	B	1.0	50.95	0.00	
6369015001	7622	PARAMOUNT PL	B	1.0	50.95	0.00	
6369015002	7628	PARAMOUNT PL	B	1.0	50.95	0.00	
6369015003	7634	PARAMOUNT PL	B	1.0	50.95	0.00	
6369015004	7638	PARAMOUNT PL	B	1.0	50.95	0.00	
6369015005	7644	PARAMOUNT PL	B	1.0	50.95	0.00	
6369015006	7648	PARAMOUNT PL	B	1.0	50.95	0.00	
6369015007	7654	PARAMOUNT PL	B	1.0	50.95	0.00	
6369015008	7658	PARAMOUNT PL	B	1.0	50.95	0.00	
6369015009	7664	PARAMOUNT PL	B	1.0	50.95	0.00	
6369015010	7670	PARAMOUNT PL	B	1.0	50.95	0.00	
6369015011	7676	PARAMOUNT PL	B	1.0	50.95	0.00	
6369015012	7680	PARAMOUNT PL	B	1.0	50.95	0.00	
6369015013	8621	TROJAN ST	B	1.0	50.95	0.00	
6369015014	7653	BOLLENBACHER DR	B	1.0	50.95	0.00	
6369015015	7647	BOLLENBACHER DR	B	1.0	50.95	0.00	
6369015016	7641	BOLLENBACHER DR	B	1.0	50.95	0.00	
6369015017	7637	BOLLENBACHER DR	B	1.0	50.95	0.00	
6369015018	7631	BOLLENBACHER DR	B	1.0	50.95	0.00	
6369015019	7627	BOLLENBACHER DR	B	1.0	50.95	0.00	
6369015020	7621	BOLLENBACHER DR	B	1.0	50.95	0.00	
6369015021	7617	BOLLENBACHER DR	B	1.0	50.95	0.00	
6369015022	7611	BOLLENBACHER DR	B	1.0	50.95	0.00	
6369015023	7607	BOLLENBACHER DR	B	1.0	50.95	0.00	
6369015024	8618	WARVALE ST	B	1.0	50.95	0.00	
6369016001	7604	BOLLENBACHER DR	B	1.0	50.95	0.00	
6369016002	7610	BOLLENBACHER DR	B	1.0	50.95	0.00	
6369016003	7616	BOLLENBACHER DR	B	1.0	50.95	0.00	
6369016004	7620	BOLLENBACHER DR	B	1.0	50.95	0.00	
6369016005	7626	BOLLENBACHER DR	B	1.0	50.95	0.00	
6369016006	7630	BOLLENBACHER DR	B	1.0	50.95	0.00	
6369016007	7636	BOLLENBACHER DR	B	1.0	50.95	0.00	

Pico Rivera
Landscaping and Lighting Assessment District No. 1
Fiscal Year 2024/25 Preliminary Assessment Roll
(Sorted by APN)

Assessor's Parcel Number	Situs	Address	Zone	Taxable Units	Charge	SBE Charge	SBE Number
6369016008	7642	BOLLENBACHER DR	B	1.0	50.95	0.00	
6369016009	7646	BOLLENBACHER DR	B	1.0	50.95	0.00	
6369016010	7652	BOLLENBACHER DR	B	1.0	50.95	0.00	
6369016011	8635	TROJAN ST	B	1.0	50.95	0.00	
6369016012	8647	TROJAN ST	B	1.0	50.95	0.00	
6369016013	7647	KELTONVIEW DR	B	1.0	50.95	0.00	
6369016014	7641	KELTONVIEW DR	B	1.0	50.95	0.00	
6369016015	7637	KELTONVIEW DR	B	1.0	50.95	0.00	
6369016016	7631	KELTONVIEW DR	B	1.0	50.95	0.00	
6369016017	7627	KELTONVIEW DR	B	1.0	50.95	0.00	
6369016018	7621	KELTONVIEW DR	B	1.0	50.95	0.00	
6369016019	7617	KELTONVIEW DR	B	1.0	50.95	0.00	
6369016020	7613	KELTONVIEW DR	B	1.0	50.95	0.00	
6369016021	7607	KELTONVIEW DR	B	1.0	50.95	0.00	
6369016022	8646	WARVALE ST	B	1.0	50.95	0.00	
6369017001	8634	TROJAN ST	B	1.0	50.95	0.00	
6369017002	7706	BOLLENBACHER DR	B	1.0	50.95	0.00	
6369017003	7712	BOLLENBACHER DR	B	1.0	50.95	0.00	
6369017004	7718	BOLLENBACHER DR	B	1.0	50.95	0.00	
6369017005	7722	BOLLENBACHER DR	B	1.0	50.95	0.00	
6369017006	7728	BOLLENBACHER DR	B	1.0	50.95	0.00	
6369017007	7732	BOLLENBACHER DR	B	1.0	50.95	0.00	
6369017008	7738	BOLLENBACHER DR	B	1.0	50.95	0.00	
6369017009	7742	BOLLENBACHER DR	B	1.0	50.95	0.00	
6369017010	7746	BOLLENBACHER DR	B	1.0	50.95	0.00	
6369017011	7752	BOLLENBACHER DR	B	1.0	50.95	0.00	
6369017012	7758	BOLLENBACHER DR	B	1.0	50.95	0.00	
6369017013	7762	BOLLENBACHER DR	B	1.0	50.95	0.00	
6369017014	7768	BOLLENBACHER DR	B	1.0	50.95	0.00	
6369017015	7772	BOLLENBACHER DR	B	1.0	50.95	0.00	
6369017016	7778	BOLLENBACHER DR	B	1.0	50.95	0.00	
6369017017	7782	BOLLENBACHER DR	B	1.0	50.95	0.00	
6369017018	7781	KELTONVIEW DR	B	1.0	50.95	0.00	
6369017019	7775	KELTONVIEW DR	B	1.0	50.95	0.00	
6369017020	7771	KELTONVIEW DR	B	1.0	50.95	0.00	
6369017021	7765	KELTONVIEW DR	B	1.0	50.95	0.00	
6369017022	7759	KELTONVIEW DR	B	1.0	50.95	0.00	
6369017023	7755	KELTONVIEW DR	B	1.0	50.95	0.00	
6369017024	7749	KELTONVIEW DR	B	1.0	50.95	0.00	
6369017025	7743	KELTONVIEW DR	B	1.0	50.95	0.00	
6369017026	7739	KELTONVIEW DR	B	1.0	50.95	0.00	
6369017027	7733	KELTONVIEW DR	B	1.0	50.95	0.00	
6369017028	7729	KELTONVIEW DR	B	1.0	50.95	0.00	
6369017029	7723	KELTONVIEW DR	B	1.0	50.95	0.00	
6369017030	7717	KELTONVIEW DR	B	1.0	50.95	0.00	
6369017031	7713	KELTONVIEW DR	B	1.0	50.95	0.00	
6369017032	7707	KELTONVIEW DR	B	1.0	50.95	0.00	
6369017033	7703	KELTONVIEW DR	B	1.0	50.95	0.00	
6369018001	7775	CROSSWAY DR	B	1.0	50.95	0.00	
6369018002	7769	CROSSWAY DR	B	1.0	50.95	0.00	
6369018003	7763	CROSSWAY DR	B	1.0	50.95	0.00	
6369018004	7757	CROSSWAY DR	B	1.0	50.95	0.00	
6369018005	7753	CROSSWAY DR	B	1.0	50.95	0.00	

Pico Rivera
Landscaping and Lighting Assessment District No. 1
Fiscal Year 2024/25 Preliminary Assessment Roll
(Sorted by APN)

Assessor's Parcel Number	Situs	Address	Zone	Taxable Units	Charge	SBE Charge	SBE Number
6369018006	7747	CROSSWAY DR	B	1.0	50.95	0.00	
6369018007	7743	CROSSWAY DR	B	1.0	50.95	0.00	
6369018008	7737	CROSSWAY DR	B	1.0	50.95	0.00	
6369018009	7733	CROSSWAY DR	B	1.0	50.95	0.00	
6369018010	7727	CROSSWAY DR	B	1.0	50.95	0.00	
6369018011	7723	CROSSWAY DR	B	1.0	50.95	0.00	
6369018012	7717	CROSSWAY DR	B	1.0	50.95	0.00	
6369018013	7713	CROSSWAY DR	B	1.0	50.95	0.00	
6369018014	8716	TROJAN ST	B	1.0	50.95	0.00	
6369018015	8712	TROJAN ST	B	1.0	50.95	0.00	
6369018016	8704	TROJAN ST	B	1.0	50.95	0.00	
6369018017	7708	KELTONVIEW DR	B	1.0	50.95	0.00	
6369018018	7712	KELTONVIEW DR	B	1.0	50.95	0.00	
6369018019	7718	KELTONVIEW DR	B	1.0	50.95	0.00	
6369018020	7722	KELTONVIEW DR	B	1.0	50.95	0.00	
6369018021	7728	KELTONVIEW DR	B	1.0	50.95	0.00	
6369018022	7732	KELTONVIEW DR	B	1.0	50.95	0.00	
6369018023	7738	KELTONVIEW DR	B	1.0	50.95	0.00	
6369018024	7742	KELTONVIEW DR	B	1.0	50.95	0.00	
6369018025	7748	KELTONVIEW DR	B	1.0	50.95	0.00	
6369018026	7752	KELTONVIEW DR	B	1.0	50.95	0.00	
6369018027	7758	KELTONVIEW DR	B	1.0	50.95	0.00	
6369018028	7762	KELTONVIEW DR	B	1.0	50.95	0.00	
6369018029	7768	KELTONVIEW DR	B	1.0	50.95	0.00	
6369018030	8715	SLAUSON AVE	B	1.0	50.95	0.00	
6369018031	8711	SLAUSON AVE	B	1.0	50.95	0.00	
6369018032	8705	SLAUSON AVE	B	1.0	50.95	0.00	
6369019001	7604	KELTONVIEW DR	B	1.0	50.95	0.00	
6369019002	7610	KELTONVIEW DR	B	1.0	50.95	0.00	
6369019003	7614	KELTONVIEW DR	B	1.0	50.95	0.00	
6369019004	7620	KELTONVIEW DR	B	1.0	50.95	0.00	
6369019005	7626	KELTONVIEW DR	B	1.0	50.95	0.00	
6369019006	7630	KELTONVIEW DR	B	1.0	50.95	0.00	
6369019007	7636	KELTONVIEW DR	B	1.0	50.95	0.00	
6369019008	7640	KELTONVIEW DR	B	1.0	50.95	0.00	
6369019009	7646	KELTONVIEW DR	B	1.0	50.95	0.00	
6369019010	7650	KELTONVIEW DR	B	1.0	50.95	0.00	
6369019011	8717	TROJAN ST	B	1.0	50.95	0.00	
6369019012	7641	CROSSWAY DR	B	1.0	50.95	0.00	
6369019013	7637	CROSSWAY DR	B	1.0	50.95	0.00	
6369019014	7631	CROSSWAY DR	B	1.0	50.95	0.00	
6369019015	7627	CROSSWAY DR	B	1.0	50.95	0.00	
6369019016	7621	CROSSWAY DR	B	1.0	50.95	0.00	
6369019017	7617	CROSSWAY DR	B	1.0	50.95	0.00	
6369019018	7611	CROSSWAY DR	B	1.0	50.95	0.00	
6369019019	7607	CROSSWAY DR	B	1.0	50.95	0.00	
6369019020	8714	WARVALE ST	B	1.0	50.95	0.00	
6369020024	8623	WARVALE ST	B	1.0	50.95	0.00	
6369020025	8617	WARVALE ST	B	1.0	50.95	0.00	
6369020026	8613	WARVALE ST	B	1.0	50.95	0.00	
6369020027	8607	WARVALE ST	B	1.0	50.95	0.00	
6369020028	8601	WARVALE ST	B	1.0	50.95	0.00	
6369020030	8743	WARVALE ST	B	1.0	50.95	0.00	

Pico Rivera
Landscaping and Lighting Assessment District No. 1
Fiscal Year 2024/25 Preliminary Assessment Roll
(Sorted by APN)

Assessor's Parcel Number	Situs	Address	Zone	Taxable Units	Charge	SBE Charge	SBE Number
6369020031	8739	WARVALE ST	B	1.0	50.95	0.00	
6369020032	8733	WARVALE ST	B	1.0	50.95	0.00	
6369020033	8729	WARVALE ST	B	1.0	50.95	0.00	
6369020034	8723	WARVALE ST	B	1.0	50.95	0.00	
6369020035	8719	WARVALE ST	B	1.0	50.95	0.00	
6369020036	8713	WARVALE ST	B	1.0	50.95	0.00	
6369020037	8709	WARVALE ST	B	1.0	50.95	0.00	
6369020038	8703	WARVALE ST	B	1.0	50.95	0.00	
6369020039	8657	WARVALE ST	B	1.0	50.95	0.00	
6369020040	8653	WARVALE ST	B	1.0	50.95	0.00	
6369020041	8647	WARVALE ST	B	1.0	50.95	0.00	
6369020042	8643	WARVALE ST	B	1.0	50.95	0.00	
6369020043	8637	WARVALE ST	B	1.0	50.95	0.00	
6369020044	8631	WARVALE ST	B	1.0	50.95	0.00	
6369020045	8627	WARVALE ST	B	1.0	50.95	0.00	
6369021001	7652	CROSSWAY DR	B	1.0	50.95	0.00	
6369021002	7702	CROSSWAY DR	B	1.0	50.95	0.00	
6369021003	7708	CROSSWAY DR	B	1.0	50.95	0.00	
6369021004	7712	CROSSWAY DR	B	1.0	50.95	0.00	
6369021005	7733	BIRCHLEAF AVE	B	1.0	50.95	0.00	
6369021006	7729	BIRCHLEAF AVE	B	1.0	50.95	0.00	
6369021007	7723	BIRCHLEAF AVE	B	1.0	50.95	0.00	
6369021008	7717	BIRCHLEAF AVE	B	1.0	50.95	0.00	
6369021009	7713	BIRCHLEAF AVE	B	1.0	50.95	0.00	
6369021010	7707	BIRCHLEAF AVE	B	1.0	50.95	0.00	
6369021011	7703	BIRCHLEAF AVE	B	1.0	50.95	0.00	
6369021012	7657	BIRCHLEAF AVE	B	1.0	50.95	0.00	
6369021013	7651	BIRCHLEAF AVE	B	1.0	50.95	0.00	
6369021014	7645	BIRCHLEAF AVE	B	1.0	50.95	0.00	
6369021015	7641	BIRCHLEAF AVE	B	1.0	50.95	0.00	
6369021016	7635	BIRCHLEAF AVE	B	1.0	50.95	0.00	
6369021020	8730	WARVALE ST	B	1.0	50.95	0.00	
6369021021	8734	WARVALE ST	B	1.0	50.95	0.00	
6369021022	8740	WARVALE ST	B	1.0	50.95	0.00	
6369021023	7614	CROSSWAY DR	B	1.0	50.95	0.00	
6369021024	7620	CROSSWAY DR	B	1.0	50.95	0.00	
6369021025	7626	CROSSWAY DR	B	1.0	50.95	0.00	
6369021026	7630	CROSSWAY DR	B	1.0	50.95	0.00	
6369021027	7636	CROSSWAY DR	B	1.0	50.95	0.00	
6369021028	7640	CROSSWAY DR	B	1.0	50.95	0.00	
6369021029	7646	CROSSWAY DR	B	1.0	50.95	0.00	
6369021036	7629	BIRCHLEAF AVE	B	1.0	50.95	0.00	
6369021038	7627	BIRCHLEAF AVE	B	1.0	50.95	0.00	
6369021039	7621	BIRCHLEAF AVE	B	1.0	50.95	0.00	
6369021040	7613	BIRCHLEAF AVE	B	1.0	50.95	0.00	
6369022001	7718	CROSSWAY DR	B	1.0	50.95	0.00	
6369022002	7722	CROSSWAY DR	B	1.0	50.95	0.00	
6369022003	7728	CROSSWAY DR	B	1.0	50.95	0.00	
6369022004	7734	CROSSWAY DR	B	1.0	50.95	0.00	
6369022005	7738	CROSSWAY DR	B	1.0	50.95	0.00	
6369022006	7744	CROSSWAY DR	B	1.0	50.95	0.00	
6369022007	7748	CROSSWAY DR	B	1.0	50.95	0.00	
6369022008	7754	CROSSWAY DR	B	1.0	50.95	0.00	

Pico Rivera
Landscaping and Lighting Assessment District No. 1
Fiscal Year 2024/25 Preliminary Assessment Roll
(Sorted by APN)

Assessor's Parcel Number	Situs	Address	Zone	Taxable Units	Charge	SBE Charge	SBE Number
6369022009	7760	CROSSWAY DR	B	1.0	50.95	0.00	
6369022010	7764	CROSSWAY DR	B	1.0	50.95	0.00	
6369022011	7770	CROSSWAY DR	B	1.0	50.95	0.00	
6369022012	8733	SLAUSON AVE	B	1.0	50.95	0.00	
6369022013	8805	SLAUSON AVE	B	1.0	50.95	0.00	
6369022014	7791	BIRCHLEAF AVE	B	1.0	50.95	0.00	
6369022015	7787	BIRCHLEAF AVE	B	1.0	50.95	0.00	
6369022016	7781	BIRCHLEAF AVE	B	1.0	50.95	0.00	
6369022017	7775	BIRCHLEAF AVE	B	1.0	50.95	0.00	
6369022018	7769	BIRCHLEAF AVE	B	1.0	50.95	0.00	
6369022019	7765	BIRCHLEAF AVE	B	1.0	50.95	0.00	
6369022020	7759	BIRCHLEAF AVE	B	1.0	50.95	0.00	
6369022021	7755	BIRCHLEAF AVE	B	1.0	50.95	0.00	
6369022022	7749	BIRCHLEAF AVE	B	1.0	50.95	0.00	
6369022023	7743	BIRCHLEAF AVE	B	1.0	50.95	0.00	
6369022024	7739	BIRCHLEAF AVE	B	1.0	50.95	0.00	
6369023001	7703	MANZANAR AVE	B	1.0	50.95	0.00	
6369023002	7707	MANZANAR AVE	B	1.0	50.95	0.00	
6369023003	7713	MANZANAR AVE	B	1.0	50.95	0.00	
6369023004	7719	MANZANAR AVE	B	1.0	50.95	0.00	
6369023005	7725	MANZANAR AVE	B	1.0	50.95	0.00	
6369023006	7729	MANZANAR AVE	B	1.0	50.95	0.00	
6369023007	7735	MANZANAR AVE	B	1.0	50.95	0.00	
6369023008	7739	MANZANAR AVE	B	1.0	50.95	0.00	
6369023009	7745	MANZANAR AVE	B	1.0	50.95	0.00	
6369023010	7751	MANZANAR AVE	B	1.0	50.95	0.00	
6369023011	8826	BERMUDEZ ST	B	1.0	50.95	0.00	
6369023012	8820	BERMUDEZ ST	B	1.0	50.95	0.00	
6369023013	8816	BERMUDEZ ST	B	1.0	50.95	0.00	
6369023014	8812	BERMUDEZ ST	B	1.0	50.95	0.00	
6369023015	7758	BIRCHLEAF AVE	B	1.0	50.95	0.00	
6369023016	7762	BIRCHLEAF AVE	B	1.0	50.95	0.00	
6369023017	7766	BIRCHLEAF AVE	B	1.0	50.95	0.00	
6369023018	7772	BIRCHLEAF AVE	B	1.0	50.95	0.00	
6369023019	7778	BIRCHLEAF AVE	B	1.0	50.95	0.00	
6369023020	7784	BIRCHLEAF AVE	B	1.0	50.95	0.00	
6369023021	7788	BIRCHLEAF AVE	B	1.0	50.95	0.00	
6369023022	7794	BIRCHLEAF AVE	B	1.0	50.95	0.00	
6369023023	8827	SLAUSON AVE	B	1.0	50.95	0.00	
6369024001	7631	MANZANAR AVE	B	1.0	50.95	0.00	
6369024002	7635	MANZANAR AVE	B	1.0	50.95	0.00	
6369024003	7641	MANZANAR AVE	B	1.0	50.95	0.00	
6369024004	7645	MANZANAR AVE	B	1.0	50.95	0.00	
6369024005	7651	MANZANAR AVE	B	1.0	50.95	0.00	
6369024006	7657	MANZANAR AVE	B	1.0	50.95	0.00	
6369024007	7625	MANZANAR AVE	B	1.0	50.95	0.00	
6369024008	7619	MANZANAR AVE	B	1.0	50.95	0.00	
6369024009	7613	MANZANAR AVE	B	1.0	50.95	0.00	
6369024010	7607	MANZANAR AVE	B	1.0	50.95	0.00	
6369024013	7638	BIRCHLEAF AVE	B	1.0	50.95	0.00	
6369024014	7646	BIRCHLEAF AVE	B	1.0	50.95	0.00	
6369024015	7660	BIRCHLEAF AVE	B	1.0	50.95	0.00	
6369024016	7664	BIRCHLEAF AVE	B	1.0	50.95	0.00	

Pico Rivera
Landscaping and Lighting Assessment District No. 1
Fiscal Year 2024/25 Preliminary Assessment Roll
(Sorted by APN)

Assessor's Parcel Number	Situs	Address	Zone	Taxable Units	Charge	SBE Charge	SBE Number
6369024017	7668	BIRCHLEAF AVE	B	1.0	50.95	0.00	
6369024018	7670	BIRCHLEAF AVE	B	1.0	50.95	0.00	
6369024019	7676	BIRCHLEAF AVE	B	1.0	50.95	0.00	
6369024020	7708	BIRCHLEAF AVE	B	1.0	50.95	0.00	
6369024021	7718	BIRCHLEAF AVE	B	1.0	50.95	0.00	
6369024024	8821	TROJAN ST	B	1.0	50.95	0.00	
6369024025	8820	TROJAN ST	B	1.0	50.95	0.00	
6369024026	8818	TROJAN ST	B	1.0	50.95	0.00	
6369024027	8814	TROJAN ST	B	1.0	50.95	0.00	
6369024028	8808	TROJAN ST	B	1.0	50.95	0.00	
6369024029	8802	TROJAN ST	B	1.0	50.95	0.00	
6369024030	7740	BIRCHLEAF AVE	B	1.0	50.95	0.00	
6369024031	7746	BIRCHLEAF AVE	B	1.0	50.95	0.00	
6369024032	8809	BERMUDEZ ST	B	1.0	50.95	0.00	
6369024033	8815	BERMUDEZ ST	B	1.0	50.95	0.00	
6369024034	8823	BERMUDEZ ST	B	1.0	50.95	0.00	
6369024035	8827	BERMUDEZ ST	B	1.0	50.95	0.00	
6369024038	8811	TROJAN ST	B	1.0	50.95	0.00	
6369024039	8817	TROJAN ST	B	1.0	50.95	0.00	
6369024040	7603	MANZANAR AVE	B	1.0	50.95	0.00	
6369024041	7632	BIRCHLEAF AVE	B	1.0	50.95	0.00	
6369025002	7644	MANZANAR AVE	B	1.0	50.95	0.00	
6369025003	7638	MANZANAR AVE	B	1.75	89.16	0.00	
6369025004	7634	MANZANAR AVE	B	1.0	50.95	0.00	
6369025005	7630	MANZANAR AVE	B	1.0	50.95	0.00	
6369025012	7610	MANZANAR AVE	B	1.0	50.95	0.00	
6369025013	8905	WARVALE ST	B	1.0	50.95	0.00	
6369025014	8915	WARVALE ST	B	1.0	50.95	0.00	
6369025019	8932	WARVALE ST	B	1.0	50.95	0.00	
6369025020	8926	WARVALE ST	B	1.0	50.95	0.00	
6369025021	8922	WARVALE ST	B	1.0	50.95	0.00	
6369025022	8918	WARVALE ST	B	1.0	50.95	0.00	
6369025023	8912	WARVALE ST	B	1.0	50.95	0.00	
6369025024	8908	WARVALE ST	B	1.0	50.95	0.00	
6369025025	8902	WARVALE ST	B	1.0	50.95	0.00	
6369025033	7607	BIRCHLEAF AVE	B	1.0	50.95	0.00	
6369025034	7602	MANZANAR AVE	B	1.0	50.95	0.00	
6369025035	7606	MANZANAR AVE	B	1.0	50.95	0.00	
6369025036	8939	WARVALE ST	B	1.0	50.95	0.00	
6369025037	8943	WARVALE ST	B	1.0	50.95	0.00	
6369025038	8938	WARVALE ST	B	1.0	50.95	0.00	
6369026011	7754	MANZANAR AVE	B	1.0	50.95	0.00	
6369026022	7748	MANZANAR AVE	B	1.0	50.95	0.00	
6369026023	7744	MANZANAR AVE	B	1.0	50.95	0.00	
6369026024	7738	MANZANAR AVE	B	1.0	50.95	0.00	
6369026025	7732	MANZANAR AVE	B	1.0	50.95	0.00	
6369026026	7726	MANZANAR AVE	B	1.0	50.95	0.00	
6369026027	7722	MANZANAR AVE	B	1.0	50.95	0.00	
6369026029	7712	MANZANAR AVE	B	1.0	50.95	0.00	
6369026030	7706	MANZANAR AVE	B	1.0	50.95	0.00	
6369026031	7702	MANZANAR AVE	B	1.0	50.95	0.00	
6369026032	7654	MANZANAR AVE	B	1.0	50.95	0.00	
6369026033	7650	MANZANAR AVE	B	1.0	50.95	0.00	

Pico Rivera
Landscaping and Lighting Assessment District No. 1
Fiscal Year 2024/25 Preliminary Assessment Roll
(Sorted by APN)

Assessor's Parcel Number	Situs	Address	Zone	Taxable Units	Charge	SBE Charge	SBE Number
6369026034	7718	MANZANAR AVE	B	1.0	50.95	0.00	
6369026035	7711	ROSEMEAD BLVD	B	39.95	2,035.45	0.00	
6369026036	7727	ROSEMEAD BLVD	B	4.0	203.80	0.00	
6369027001	8500	MERCURY LN	B	5.0	254.75	0.00	
6369027002	8570	MERCURY LN	B	5.0	254.75	0.00	
6369027006	8725	REX RD	B	5.0	254.75	0.00	
6369027018	8700	MERCURY LN	B	5.0	254.75	0.00	
6369027019	8820	MERCURY LN	B	5.0	254.75	0.00	
6369027020	8905	REX RD	B	5.0	254.75	0.00	
6369027021	7255	ROSEMEAD BLVD	B	5.0	254.75	0.00	
6369027022	7125	ROSEMEAD BLVD	B	5.0	254.75	0.00	
6369027023	8825	MERCURY LN	B	5.0	254.75	0.00	
6370001002	6303	MARIS AVE	B	1.0	50.95	0.00	
6370001003	6311	MARIS AVE	B	1.0	50.95	0.00	
6370001004	6239	MARIS AVE	B	1.0	50.95	0.00	
6370001005	6231	MARIS AVE	B	1.0	50.95	0.00	
6370001006	6221	MARIS AVE	B	1.0	50.95	0.00	
6370001007	6215	MARIS AVE	B	1.0	50.95	0.00	
6370001008	8694	COFFMAN PICO RD	B	1.0	50.95	0.00	
6370001009	8686	COFFMAN PICO RD	B	1.0	50.95	0.00	
6370001010	8680	COFFMAN PICO RD	B	1.0	50.95	0.00	
6370001011	8674	COFFMAN PICO RD	B	1.0	50.95	0.00	
6370001012	8670	COFFMAN PICO RD	B	1.0	50.95	0.00	
6370001013	6250	PARAMOUNT BLVD	B	1.0	50.95	0.00	
6370002001	6326	SILVERETTE DR	B	1.0	50.95	0.00	
6370002002	6338	SILVERETTE DR	B	1.0	50.95	0.00	
6370002003	6344	SILVERETTE DR	B	1.0	50.95	0.00	
6370002004	6350	SILVERETTE DR	B	1.0	50.95	0.00	
6370002005	6356	SILVERETTE DR	B	1.0	50.95	0.00	
6370002006	6360	SILVERETTE DR	B	1.0	50.95	0.00	
6370002007	6366	SILVERETTE DR	B	1.0	50.95	0.00	
6370002008	6370	SILVERETTE DR	B	1.0	50.95	0.00	
6370002009	6376	SILVERETTE DR	B	1.0	50.95	0.00	
6370002010	6404	SILVERETTE DR	B	1.0	50.95	0.00	
6370002011	6412	SILVERETTE DR	B	1.0	50.95	0.00	
6370002012	6420	SILVERETTE DR	B	1.0	50.95	0.00	
6370002013	6430	SILVERETTE DR	B	1.0	50.95	0.00	
6370002014	6415	PARAMOUNT BLVD	B	1.0	50.95	0.00	
6370002015	6409	PARAMOUNT BLVD	B	1.0	50.95	0.00	
6370002016	6403	PARAMOUNT BLVD	B	1.0	50.95	0.00	
6370002017	6363	PARAMOUNT BLVD	B	1.0	50.95	0.00	
6370002018	6357	PARAMOUNT BLVD	B	1.0	50.95	0.00	
6370002019	6353	PARAMOUNT BLVD	B	1.0	50.95	0.00	
6370002020	6347	PARAMOUNT BLVD	B	1.0	50.95	0.00	
6370002021	6343	PARAMOUNT BLVD	B	1.0	50.95	0.00	
6370002023	6333	PARAMOUNT BLVD	B	1.0	50.95	0.00	
6370002024	6329	PARAMOUNT BLVD	B	1.0	50.95	0.00	
6370002025	6323	PARAMOUNT BLVD	B	1.0	50.95	0.00	
6370002026	6317	PARAMOUNT BLVD	B	1.0	50.95	0.00	
6370002027	6313	PARAMOUNT BLVD	B	1.0	50.95	0.00	
6370002028	6307	PARAMOUNT BLVD	B	1.0	50.95	0.00	
6370002029	6303	PARAMOUNT BLVD	B	1.0	50.95	0.00	
6370002030	6337	PARAMOUNT BLVD	B	1.0	50.95	0.00	

Pico Rivera
Landscaping and Lighting Assessment District No. 1
Fiscal Year 2024/25 Preliminary Assessment Roll
(Sorted by APN)

Assessor's Parcel Number	Situs	Address	Zone	Taxable Units	Charge	SBE Charge	SBE Number
6370003001	6348	PARAMOUNT BLVD	B	1.0	50.95	0.00	
6370003002	6352	PARAMOUNT BLVD	B	1.0	50.95	0.00	
6370003003	6358	PARAMOUNT BLVD	B	1.0	50.95	0.00	
6370003004	6362	PARAMOUNT BLVD	B	1.0	50.95	0.00	
6370003005	6402	PARAMOUNT BLVD	B	1.0	50.95	0.00	
6370003006	6408	PARAMOUNT BLVD	B	1.0	50.95	0.00	
6370003007	6412	PARAMOUNT BLVD	B	1.0	50.95	0.00	
6370003008	6418	PARAMOUNT BLVD	B	1.0	50.95	0.00	
6370003009	6422	PARAMOUNT BLVD	B	1.0	50.95	0.00	
6370003010	8615	UNSER ST	B	1.0	50.95	0.00	
6370003011	8621	UNSER ST	B	1.0	50.95	0.00	
6370003012	8625	UNSER ST	B	1.0	50.95	0.00	
6370003013	6417	WINODEE DR	B	1.0	50.95	0.00	
6370003014	6413	WINODEE DR	B	1.0	50.95	0.00	
6370003015	6335	REDBIRD DR	B	1.0	50.95	0.00	
6370003016	6331	REDBIRD DR	B	1.0	50.95	0.00	
6370003017	6329	REDBIRD DR	B	1.0	50.95	0.00	
6370003018	6325	REDBIRD DR	B	1.0	50.95	0.00	
6370003019	6319	REDBIRD DR	B	1.0	50.95	0.00	
6370003020	6313	REDBIRD DR	B	1.0	50.95	0.00	
6370003021	6309	REDBIRD DR	B	1.0	50.95	0.00	
6370003022	6303	REDBIRD DR	B	1.0	50.95	0.00	
6370003023	6259	REDBIRD DR	B	1.0	50.95	0.00	
6370004001	6302	PARAMOUNT BLVD	B	1.0	50.95	0.00	
6370004002	6308	PARAMOUNT BLVD	B	1.0	50.95	0.00	
6370004003	6312	PARAMOUNT BLVD	B	1.0	50.95	0.00	
6370004004	6318	PARAMOUNT BLVD	B	1.0	50.95	0.00	
6370004005	6322	PARAMOUNT BLVD	B	1.0	50.95	0.00	
6370004006	6328	PARAMOUNT BLVD	B	1.0	50.95	0.00	
6370004007	6332	PARAMOUNT BLVD	B	1.0	50.95	0.00	
6370004008	6336	PARAMOUNT BLVD	B	1.0	50.95	0.00	
6370004009	6342	PARAMOUNT BLVD	B	1.0	50.95	0.00	
6370004010	6255	REDBIRD DR	B	1.0	50.95	0.00	
6370004011	6249	REDBIRD DR	B	1.0	50.95	0.00	
6370004012	6243	REDBIRD DR	B	1.0	50.95	0.00	
6370004013	6239	REDBIRD DR	B	1.0	50.95	0.00	
6370004014	6235	REDBIRD DR	B	1.0	50.95	0.00	
6370004015	6233	REDBIRD DR	B	1.0	50.95	0.00	
6370004016	6228	MARIS AVE	B	1.0	50.95	0.00	
6370004017	6226	MARIS AVE	B	1.0	50.95	0.00	
6370004018	6222	MARIS AVE	B	1.0	50.95	0.00	
6370004019	6218	MARIS AVE	B	1.0	50.95	0.00	
6370004020	6212	MARIS AVE	B	1.0	50.95	0.00	
6370004021	6208	MARIS AVE	B	1.0	50.95	0.00	
6370004022	6202	MARIS AVE	B	1.0	50.95	0.00	
6370004023	6203	REDBIRD DR	B	1.0	50.95	0.00	
6370004024	6209	REDBIRD DR	B	1.0	50.95	0.00	
6370004025	6213	REDBIRD DR	B	1.0	50.95	0.00	
6370004026	6217	REDBIRD DR	B	1.0	50.95	0.00	
6370004027	6223	REDBIRD DR	B	1.0	50.95	0.00	
6370004028	6227	REDBIRD DR	B	1.0	50.95	0.00	
6370005001	6202	REDBIRD DR	B	1.0	50.95	0.00	
6370005002	6208	REDBIRD DR	B	1.0	50.95	0.00	

Pico Rivera
Landscaping and Lighting Assessment District No. 1
Fiscal Year 2024/25 Preliminary Assessment Roll
(Sorted by APN)

Assessor's Parcel Number	Situs	Address	Zone	Taxable Units	Charge	SBE Charge	SBE Number
6370005003	6212	REDBIRD DR	B	1.0	50.95	0.00	
6370005004	6218	REDBIRD DR	B	1.0	50.95	0.00	
6370005005	6222	REDBIRD DR	B	1.0	50.95	0.00	
6370005006	6228	REDBIRD DR	B	1.0	50.95	0.00	
6370005007	6232	REDBIRD DR	B	1.0	50.95	0.00	
6370005008	6244	REDBIRD DR	B	1.0	50.95	0.00	
6370005009	6252	REDBIRD DR	B	1.0	50.95	0.00	
6370005010	6258	REDBIRD DR	B	1.0	50.95	0.00	
6370005011	6302	REDBIRD DR	B	1.0	50.95	0.00	
6370005012	6306	REDBIRD DR	B	1.0	50.95	0.00	
6370005013	6312	REDBIRD DR	B	1.0	50.95	0.00	
6370005014	6318	REDBIRD DR	B	1.0	50.95	0.00	
6370005015	6328	REDBIRD DR	B	1.0	50.95	0.00	
6370005016	6336	REDBIRD DR	B	1.0	50.95	0.00	
6370005017	6335	WINODEE DR	B	1.0	50.95	0.00	
6370005018	6331	WINODEE DR	B	1.0	50.95	0.00	
6370005019	6325	WINODEE DR	B	1.0	50.95	0.00	
6370005020	6321	WINODEE DR	B	1.0	50.95	0.00	
6370005021	6249	NOROCO DR	B	1.0	50.95	0.00	
6370005022	6247	NOROCO DR	B	1.0	50.95	0.00	
6370005023	6243	NOROCO DR	B	1.0	50.95	0.00	
6370005024	6237	NOROCO DR	B	1.0	50.95	0.00	
6370005025	6231	NOROCO DR	B	1.0	50.95	0.00	
6370005026	6227	NOROCO DR	B	1.0	50.95	0.00	
6370005027	6223	NOROCO DR	B	1.0	50.95	0.00	
6370005028	6217	NOROCO DR	B	1.0	50.95	0.00	
6370005029	6213	NOROCO DR	B	1.0	50.95	0.00	
6370005030	6207	NOROCO DR	B	1.0	50.95	0.00	
6370005031	6203	NOROCO DR	B	1.0	50.95	0.00	
6370005032	6202	NOROCO DR	B	1.0	50.95	0.00	
6370005033	6208	NOROCO DR	B	1.0	50.95	0.00	
6370005034	6212	NOROCO DR	B	1.0	50.95	0.00	
6370005035	6218	NOROCO DR	B	1.0	50.95	0.00	
6370005036	6230	NOROCO DR	B	1.0	50.95	0.00	
6370005037	6240	NOROCO DR	B	1.0	50.95	0.00	
6370005038	6309	WINODEE DR	B	1.0	50.95	0.00	
6370005039	6303	WINODEE DR	B	1.0	50.95	0.00	
6370005040	6223	WINODEE DR	B	1.0	50.95	0.00	
6370005041	6219	WINODEE DR	B	1.0	50.95	0.00	
6370005042	6213	WINODEE DR	B	1.0	50.95	0.00	
6370005043	6207	WINODEE DR	B	1.0	50.95	0.00	
6370005044	6203	WINODEE DR	B	1.0	50.95	0.00	
6370006001	8802	SANDLOCK ST	B	1.0	50.95	0.00	
6370006002	8808	SANDLOCK ST	B	1.0	50.95	0.00	
6370006003	6312	WINODEE DR	B	1.0	50.95	0.00	
6370006004	6318	WINODEE DR	B	1.0	50.95	0.00	
6370006005	6322	WINODEE DR	B	1.0	50.95	0.00	
6370006006	6328	WINODEE DR	B	1.0	50.95	0.00	
6370006007	6332	WINODEE DR	B	1.0	50.95	0.00	
6370006008	6402	WINODEE DR	B	1.0	50.95	0.00	
6370006009	6406	WINODEE DR	B	1.0	50.95	0.00	
6370006010	6412	WINODEE DR	B	1.0	50.95	0.00	
6370006011	6416	WINODEE DR	B	1.0	50.95	0.00	

Pico Rivera
Landscaping and Lighting Assessment District No. 1
Fiscal Year 2024/25 Preliminary Assessment Roll
(Sorted by APN)

Assessor's Parcel Number	Situs Address	Zone	Taxable Units	Charge	SBE Charge	SBE Number
6370006012	8705 UNSER ST	B	1.0	50.95	0.00	
6370006013	8711 UNSER ST	B	1.0	50.95	0.00	
6370006014	8717 UNSER ST	B	1.0	50.95	0.00	
6370006015	8721 UNSER ST	B	1.0	50.95	0.00	
6370006016	8725 UNSER ST	B	1.0	50.95	0.00	
6370006017	6453 BOLLENBACHER DR	B	1.0	50.95	0.00	
6370006018	6447 BOLLENBACHER DR	B	1.0	50.95	0.00	
6370006019	6443 BOLLENBACHER DR	B	1.0	50.95	0.00	
6370006020	6437 BOLLENBACHER DR	B	1.0	50.95	0.00	
6370006021	6433 BOLLENBACHER DR	B	1.0	50.95	0.00	
6370006022	6429 BOLLENBACHER DR	B	1.0	50.95	0.00	
6370006023	6423 BOLLENBACHER DR	B	1.0	50.95	0.00	
6370006024	6419 BOLLENBACHER DR	B	1.0	50.95	0.00	
6370006025	6413 BOLLENBACHER DR	B	1.0	50.95	0.00	
6370006026	8814 SANDLOCK ST	B	1.0	50.95	0.00	
6370006027	8820 SANDLOCK ST	B	1.0	50.95	0.00	
6370006028	8826 SANDLOCK ST	B	1.0	50.95	0.00	
6370007001	6402 BOLLENBACHER DR	B	1.0	50.95	0.00	
6370007002	6408 BOLLENBACHER DR	B	1.0	50.95	0.00	
6370007003	6412 BOLLENBACHER DR	B	1.0	50.95	0.00	
6370007004	6418 BOLLENBACHER DR	B	1.0	50.95	0.00	
6370007005	6424 BOLLENBACHER DR	B	1.0	50.95	0.00	
6370007006	6430 BOLLENBACHER DR	B	1.0	50.95	0.00	
6370007007	6434 BOLLENBACHER DR	B	1.0	50.95	0.00	
6370007008	6440 BOLLENBACHER DR	B	1.0	50.95	0.00	
6370007009	6446 BOLLENBACHER DR	B	1.0	50.95	0.00	
6370007010	6452 BOLLENBACHER DR	B	1.0	50.95	0.00	
6370007011	6456 BOLLENBACHER DR	B	1.0	50.95	0.00	
6370007012	6462 BOLLENBACHER DR	B	1.0	50.95	0.00	
6370007013	6469 KELTONVIEW DR	B	1.0	50.95	0.00	
6370007014	6463 KELTONVIEW DR	B	1.0	50.95	0.00	
6370007015	6457 KELTONVIEW DR	B	1.0	50.95	0.00	
6370007016	6453 KELTONVIEW DR	B	1.0	50.95	0.00	
6370007017	6447 KELTONVIEW DR	B	1.0	50.95	0.00	
6370007018	6441 KELTONVIEW DR	B	1.0	50.95	0.00	
6370007019	6437 KELTONVIEW DR	B	1.0	50.95	0.00	
6370007020	6431 KELTONVIEW DR	B	1.0	50.95	0.00	
6370007021	6425 KELTONVIEW DR	B	1.0	50.95	0.00	
6370007022	6419 KELTONVIEW DR	B	1.0	50.95	0.00	
6370007023	6415 KELTONVIEW DR	B	1.0	50.95	0.00	
6370007024	6409 KELTONVIEW DR	B	1.0	50.95	0.00	
6370008001	8814 COFFMAN PICO RD	B	1.0	50.95	0.00	
6370008002	8808 COFFMAN PICO RD	B	1.0	50.95	0.00	
6370008003	8802 COFFMAN PICO RD	B	1.0	50.95	0.00	
6370008004	8803 SANDLOCK ST	B	1.0	50.95	0.00	
6370008005	8807 SANDLOCK ST	B	1.0	50.95	0.00	
6370008006	8813 SANDLOCK ST	B	1.0	50.95	0.00	
6370008007	8833 SANDLOCK ST	B	1.0	50.95	0.00	
6370008008	8839 SANDLOCK ST	B	1.0	50.95	0.00	
6370008009	8843 SANDLOCK ST	B	1.0	50.95	0.00	
6370008010	8849 SANDLOCK ST	B	1.0	50.95	0.00	
6370008011	8850 COFFMAN PICO RD	B	1.0	50.95	0.00	
6370008012	8844 COFFMAN PICO RD	B	1.0	50.95	0.00	

Pico Rivera
Landscaping and Lighting Assessment District No. 1
Fiscal Year 2024/25 Preliminary Assessment Roll
(Sorted by APN)

Assessor's Parcel Number	Situs	Address	Zone	Taxable Units	Charge	SBE Charge	SBE Number
6370008013	8838	COFFMAN PICO RD	B	1.0	50.95	0.00	
6370008014	8834	COFFMAN PICO RD	B	1.0	50.95	0.00	
6370008026	8858	COFFMAN PICO RD	B	1.0	50.95	0.00	
6370008028	8855	SANDLOCK ST	B	1.0	50.95	0.00	
6370008029	8859	SANDLOCK ST	B	1.0	50.95	0.00	
6370008030	8864	COFFMAN PICO RD	B	1.0	50.95	0.00	
6370008031	8868	COFFMAN PICO RD	B	1.0	50.95	0.00	
6370008032	8820	COFFMAN PICO RD	B	1.0	50.95	0.00	
6370008033	8827	SANDLOCK ST	B	1.0	50.95	0.00	
6370008034	8819	SANDLOCK ST	B	1.0	50.95	0.00	
6370009001	6402	KELTONVIEW DR	B	1.0	50.95	0.00	
6370009002	6408	KELTONVIEW DR	B	1.0	50.95	0.00	
6370009003	6412	KELTONVIEW DR	B	1.0	50.95	0.00	
6370009004	6418	KELTONVIEW DR	B	1.0	50.95	0.00	
6370009005	6424	KELTONVIEW DR	B	1.0	50.95	0.00	
6370009006	6430	KELTONVIEW DR	B	1.0	50.95	0.00	
6370009007	6434	KELTONVIEW DR	B	1.0	50.95	0.00	
6370009008	6451	CROSSWAY DR	A	1.0	35.14	0.00	
6370009009	6445	CROSSWAY DR	A	1.0	35.14	0.00	
6370009010	6437	CROSSWAY DR	A	1.0	35.14	0.00	
6370009011	6429	CROSSWAY DR	A	1.0	35.14	0.00	
6370009012	6423	CROSSWAY DR	A	1.0	35.14	0.00	
6370009013	8876	COFFMAN PICO RD	B	1.0	50.95	0.00	
6370009014	8884	COFFMAN PICO RD	B	1.0	50.95	0.00	
6370010001	6440	KELTONVIEW DR	B	1.0	50.95	0.00	
6370010002	6446	KELTONVIEW DR	B	1.0	50.95	0.00	
6370010003	6450	KELTONVIEW DR	B	1.0	50.95	0.00	
6370010004	6456	KELTONVIEW DR	B	1.0	50.95	0.00	
6370010005	6462	KELTONVIEW DR	B	1.0	50.95	0.00	
6370010006	6468	KELTONVIEW DR	B	1.0	50.95	0.00	
6370010007	6474	KELTONVIEW DR	B	1.0	50.95	0.00	
6370010008	6502	KELTONVIEW DR	B	1.0	50.95	0.00	
6370010009	6512	KELTONVIEW DR	B	1.0	50.95	0.00	
6370010010	6524	KELTONVIEW DR	B	1.0	50.95	0.00	
6370010011	6532	KELTONVIEW DR	B	1.0	50.95	0.00	
6370010012	6538	KELTONVIEW DR	B	1.0	50.95	0.00	
6370010013	8715	CARRON DR	B	1.0	50.95	0.00	
6370010014	6551	CROSSWAY DR	A	1.0	35.14	0.00	
6370010015	6543	CROSSWAY DR	A	1.0	35.14	0.00	
6370010016	6537	CROSSWAY DR	A	1.0	35.14	0.00	
6370010017	6525	CROSSWAY DR	A	1.0	35.14	0.00	
6370010018	6519	CROSSWAY DR	A	1.0	35.14	0.00	
6370010019	6513	CROSSWAY DR	A	1.0	35.14	0.00	
6370010020	6505	CROSSWAY DR	A	1.0	35.14	0.00	
6370011003	6542	CROSSWAY DR	A	1.0	35.14	0.00	
6370011004	6534	CROSSWAY DR	A	1.75	61.49	0.00	
6370011005	6526	CROSSWAY DR	A	1.0	35.14	0.00	
6370011006	6520	CROSSWAY DR	A	1.0	35.14	0.00	
6370011007	6512	CROSSWAY DR	A	1.0	35.14	0.00	
6370011017	6504	CROSSWAY DR	A	1.75	61.49	0.00	
6370011018	6546	CROSSWAY DR	A	1.0	35.14	0.00	
6370012001	6454	CROSSWAY DR	A	1.0	35.14	0.00	
6370012002	6442	CROSSWAY DR	A	1.0	35.14	0.00	

Pico Rivera
Landscaping and Lighting Assessment District No. 1
Fiscal Year 2024/25 Preliminary Assessment Roll
(Sorted by APN)

Assessor's Parcel Number	Situs	Address	Zone	Taxable Units	Charge	SBE Charge	SBE Number
6370012003	6436	CROSSWAY DR	A	1.0	35.14	0.00	
6370012004	6426	CROSSWAY DR	A	1.0	35.14	0.00	
6370012005	6416	CROSSWAY DR	A	1.0	35.14	0.00	
6370012007	8912	COFFMAN PICO RD	B	1.0	50.95	0.00	
6370012008	8918	COFFMAN PICO RD	B	1.0	50.95	0.00	
6370012017	6420	CROSSWAY DR	A	1.0	35.14	0.00	
6370012020	8904	COFFMAN PICO RD	B	1.0	50.95	0.00	
6370013002	6502	MANZANAR AVE	A	1.0	35.14	0.00	
6370013003	6508	MANZANAR AVE	A	1.0	35.14	0.00	
6370013004	6512	MANZANAR AVE	A	1.0	35.14	0.00	
6370013005	6518	MANZANAR AVE	A	1.0	35.14	0.00	
6370013006	6522	MANZANAR AVE	A	1.0	35.14	0.00	
6370013007	6528	MANZANAR AVE	A	1.0	35.14	0.00	
6370013008	6532	MANZANAR AVE	A	1.0	35.14	0.00	
6370013009	6538	MANZANAR AVE	A	1.0	35.14	0.00	
6370013010	6542	MANZANAR AVE	A	1.0	35.14	0.00	
6370013011	6548	MANZANAR AVE	A	1.0	35.14	0.00	
6370013020	6503	GUILD DR	A	1.0	35.14	0.00	
6370013021	6623	ROSEMEAD BLVD	B	8.0	407.60	0.00	
6370013022	6545	MANZANAR AVE	A	1.0	35.14	0.00	
6370013023	6539	MANZANAR AVE	A	1.0	35.14	0.00	
6370013024	6535	MANZANAR AVE	A	1.0	35.14	0.00	
6370013025	6527	MANZANAR AVE	A	1.0	35.14	0.00	
6370013026	6515	MANZANAR AVE	A	1.0	35.14	0.00	
6370013027	6530	GUILD DR	A	1.0	35.14	0.00	
6370013028	6540	GUILD DR	A	1.0	35.14	0.00	
6370013029	6550	GUILD DR	A	1.0	35.14	0.00	
6370013030	6556	GUILD DR	A	1.0	35.14	0.00	
6370013032	6505	ROSEMEAD BLVD	B	3.0	152.85	0.00	
6370013033	6525	ROSEMEAD BLVD	B	3.0	152.85	0.00	
6370015001	8731	CARRON DR	B	1.0	50.95	0.00	
6370015002	8735	CARRON DR	B	1.0	50.95	0.00	
6370015003	8741	CARRON DR	A	1.0	35.14	0.00	
6370015004	8745	CARRON DR	A	1.0	35.14	0.00	
6370015005	8751	CARRON DR	A	1.0	35.14	0.00	
6370015006	8803	CARRON DR	A	1.0	35.14	0.00	
6370015007	8807	CARRON DR	A	1.0	35.14	0.00	
6370015008	6559	GUILD DR	A	1.0	35.14	0.00	
6370015009	6553	GUILD DR	A	1.0	35.14	0.00	
6370015010	6549	GUILD DR	A	1.0	35.14	0.00	
6370015011	6543	GUILD DR	A	1.0	35.14	0.00	
6370015012	6539	GUILD DR	A	1.0	35.14	0.00	
6370015013	6533	GUILD DR	A	1.0	35.14	0.00	
6370015016	6519	GUILD DR	A	1.0	35.14	0.00	
6370015017	6513	GUILD DR	A	1.0	35.14	0.00	
6370015018	6507	GUILD DR	A	1.0	35.14	0.00	
6370015019	6523	GUILD DR	A	1.0	35.14	0.00	
6370015020	6529	GUILD DR	A	1.0	35.14	0.00	
6370016001	6539	KELTONVIEW DR	B	1.0	50.95	0.00	
6370016002	6535	KELTONVIEW DR	B	1.0	50.95	0.00	
6370016003	6529	KELTONVIEW DR	B	1.0	50.95	0.00	
6370016004	6525	KELTONVIEW DR	B	1.0	50.95	0.00	
6370016005	6519	KELTONVIEW DR	B	1.0	50.95	0.00	

Pico Rivera
Landscaping and Lighting Assessment District No. 1
Fiscal Year 2024/25 Preliminary Assessment Roll
(Sorted by APN)

Assessor's Parcel Number	Situs Address	Zone	Taxable Units	Charge	SBE Charge	SBE Number
6370016006	6515 KELTONVIEW DR	B	1.0	50.95	0.00	
6370016007	6509 KELTONVIEW DR	B	1.0	50.95	0.00	
6370016008	6503 KELTONVIEW DR	B	1.0	50.95	0.00	
6370016009	6502 BOLLENBACHER DR	B	1.0	50.95	0.00	
6370016010	6510 BOLLENBACHER DR	B	1.0	50.95	0.00	
6370016011	6520 BOLLENBACHER DR	B	1.0	50.95	0.00	
6370016012	6532 BOLLENBACHER DR	B	1.0	50.95	0.00	
6370016013	6540 BOLLENBACHER DR	B	1.0	50.95	0.00	
6370016014	6546 BOLLENBACHER DR	B	1.0	50.95	0.00	
6370016015	6552 BOLLENBACHER DR	B	1.0	50.95	0.00	
6370016016	6558 BOLLENBACHER DR	B	1.0	50.95	0.00	
6370016017	6562 BOLLENBACHER DR	B	1.0	50.95	0.00	
6370016018	6566 BOLLENBACHER DR	B	1.0	50.95	0.00	
6370017001	6567 BOLLENBACHER DR	B	1.0	50.95	0.00	
6370017002	6563 BOLLENBACHER DR	B	1.0	50.95	0.00	
6370017003	6557 BOLLENBACHER DR	B	1.0	50.95	0.00	
6370017004	6553 BOLLENBACHER DR	B	1.0	50.95	0.00	
6370017005	6547 BOLLENBACHER DR	B	1.0	50.95	0.00	
6370017006	6543 BOLLENBACHER DR	B	1.0	50.95	0.00	
6370017007	6537 BOLLENBACHER DR	B	1.0	50.95	0.00	
6370017008	6533 BOLLENBACHER DR	B	1.0	50.95	0.00	
6370017009	6529 BOLLENBACHER DR	B	1.0	50.95	0.00	
6370017010	6502 PHAETON AVE	B	1.0	50.95	0.00	
6370017011	6506 PHAETON AVE	B	1.0	50.95	0.00	
6370017012	6512 PHAETON AVE	B	1.0	50.95	0.00	
6370017013	6516 PHAETON AVE	B	1.0	50.95	0.00	
6370017014	6522 PHAETON AVE	B	1.0	50.95	0.00	
6370017015	6526 PHAETON AVE	B	1.0	50.95	0.00	
6370017016	6532 PHAETON AVE	B	1.0	50.95	0.00	
6370017017	6536 PHAETON AVE	B	1.0	50.95	0.00	
6370017018	6542 PHAETON AVE	B	1.0	50.95	0.00	
6370018001	8608 UNSER ST	B	1.0	50.95	0.00	
6370018002	8616 UNSER ST	B	1.0	50.95	0.00	
6370018003	8622 UNSER ST	B	1.0	50.95	0.00	
6370018004	8628 UNSER ST	B	1.0	50.95	0.00	
6370018007	8615 HANEY ST	B	1.0	50.95	0.00	
6370018008	8619 HANEY ST	B	1.0	50.95	0.00	
6370018009	8625 HANEY ST	B	1.0	50.95	0.00	
6370018010	6513 BOLLENBACHER DR	B	1.0	50.95	0.00	
6370018011	6503 BOLLENBACHER DR	B	1.0	50.95	0.00	
6370018012	8714 UNSER ST	B	1.0	50.95	0.00	
6370018013	8708 UNSER ST	B	1.0	50.95	0.00	
6370018014	8702 UNSER ST	B	1.0	50.95	0.00	
6370018015	8609 HANEY ST	B	1.0	50.95	0.00	
6370018016	8603 HANEY ST	B	1.0	50.95	0.00	
6370019005	6411 SILVERETTE DR	B	1.0	50.95	0.00	
6370019008	6449 TRITON DR	B	1.0	50.95	0.00	
6370019009	6445 TRITON DR	B	1.0	50.95	0.00	
6370019010	6437 TRITON DR	B	1.0	50.95	0.00	
6370019011	6431 TRITON DR	B	1.0	50.95	0.00	
6370019012	6425 TRITON DR	B	1.0	50.95	0.00	
6370019015	6408 TRITON DR	B	1.0	50.95	0.00	
6370019016	8407 MARY ST	B	1.0	50.95	0.00	

Pico Rivera
Landscaping and Lighting Assessment District No. 1
Fiscal Year 2024/25 Preliminary Assessment Roll
(Sorted by APN)

Assessor's Parcel Number	Situs	Address	Zone	Taxable Units	Charge	SBE Charge	SBE Number
6370019017	8413	MARY ST	B	1.0	50.95	0.00	
6370019018	8421	MARY ST	B	1.0	50.95	0.00	
6370019019	8429	MARY ST	B	1.0	50.95	0.00	
6370019020	8432	MARY ST	B	1.0	50.95	0.00	
6370019021	8428	MARY ST	B	1.0	50.95	0.00	
6370019022	8422	MARY ST	B	1.0	50.95	0.00	
6370019023	8414	MARY ST	B	1.0	50.95	0.00	
6370019024	8408	MARY ST	B	1.0	50.95	0.00	
6370019025	6418	TRITON DR	B	1.0	50.95	0.00	
6370019026	6434	TRITON DR	B	1.0	50.95	0.00	
6370019027	8407	HANEY ST	B	1.0	50.95	0.00	
6370019028	8413	HANEY ST	B	1.0	50.95	0.00	
6370019029	8421	HANEY ST	B	1.0	50.95	0.00	
6370019030	8427	HANEY ST	B	1.0	50.95	0.00	
6370019031	8435	HANEY ST	B	1.0	50.95	0.00	
6370019033	6448	TRITON DR	B	1.0	50.95	0.00	
6370019034	8410	HANEY ST	B	1.0	50.95	0.00	
6370019035	8416	HANEY ST	B	1.0	50.95	0.00	
6370019036	8422	HANEY ST	B	1.0	50.95	0.00	
6370019037	8428	HANEY ST	B	1.0	50.95	0.00	
6370019038	8432	HANEY ST	B	1.0	50.95	0.00	
6370019039	8438	HANEY ST	B	1.0	50.95	0.00	
6370019040	6440	PARAMOUNT BLVD	B	2.0	101.90	0.00	
6370019041	6417	TRITON DR	B	1.0	50.95	0.00	
6370019042	6411	TRITON DR	B	1.0	50.95	0.00	
6370020001	6739	CANDACE AVE	B	1.0	50.95	0.00	
6370020002	6733	CANDACE AVE	B	1.0	50.95	0.00	
6370020003	6727	CANDACE AVE	B	1.0	50.95	0.00	
6370020004	6723	CANDACE AVE	B	1.0	50.95	0.00	
6370020005	6719	CANDACE AVE	B	1.0	50.95	0.00	
6370020006	6713	CANDACE AVE	B	1.0	50.95	0.00	
6370020007	6707	CANDACE AVE	B	1.0	50.95	0.00	
6370020008	6703	CANDACE AVE	B	1.0	50.95	0.00	
6370020009	6633	CANDACE AVE	B	1.0	50.95	0.00	
6370020010	6629	CANDACE AVE	B	1.0	50.95	0.00	
6370020011	6623	CANDACE AVE	B	1.0	50.95	0.00	
6370020012	6617	CANDACE AVE	B	1.0	50.95	0.00	
6370020013	6613	CANDACE AVE	B	1.0	50.95	0.00	
6370020014	6607	CANDACE AVE	B	1.0	50.95	0.00	
6370020015	6603	CANDACE AVE	B	1.0	50.95	0.00	
6370020016	8441	DALEBURY DR	B	1.0	50.95	0.00	
6370020017	8435	DALEBURY DR	B	1.0	50.95	0.00	
6370020018	8429	DALEBURY DR	B	1.0	50.95	0.00	
6370020019	8423	DALEBURY DR	B	1.0	50.95	0.00	
6370020020	8419	DALEBURY DR	B	1.0	50.95	0.00	
6370020021	8415	DALEBURY DR	B	1.0	50.95	0.00	
6370020022	8409	DALEBURY DR	B	1.0	50.95	0.00	
6370020023	8403	DALEBURY DR	B	1.0	50.95	0.00	
6370020024	8502	CARRON DR	B	1.0	50.95	0.00	
6370020025	8506	CARRON DR	B	1.0	50.95	0.00	
6370020026	8518	CARRON DR	B	1.0	50.95	0.00	
6370021001	8535	WASHINGTON BLVD	B	4.0	203.80	0.00	
6370021002	6721	PHAETON AVE	B	1.0	50.95	0.00	

Pico Rivera
Landscaping and Lighting Assessment District No. 1
Fiscal Year 2024/25 Preliminary Assessment Roll
(Sorted by APN)

Assessor's Parcel Number	Situs	Address	Zone	Taxable Units	Charge	SBE Charge	SBE Number
6370021003	6715	PHAETON AVE	B	1.0	50.95	0.00	
6370021004	6709	PHAETON AVE	B	1.0	50.95	0.00	
6370021005	6703	PHAETON AVE	B	1.0	50.95	0.00	
6370021006	6635	PHAETON AVE	B	1.0	50.95	0.00	
6370021007	6629	PHAETON AVE	B	1.0	50.95	0.00	
6370021008	6625	PHAETON AVE	B	1.0	50.95	0.00	
6370021009	6619	PHAETON AVE	B	1.0	50.95	0.00	
6370021010	6613	PHAETON AVE	B	1.0	50.95	0.00	
6370021011	6609	PHAETON AVE	B	1.0	50.95	0.00	
6370021012	6603	PHAETON AVE	B	1.0	50.95	0.00	
6370021013	6602	CANDACE AVE	B	1.0	50.95	0.00	
6370021014	6606	CANDACE AVE	B	1.0	50.95	0.00	
6370021015	6612	CANDACE AVE	B	1.0	50.95	0.00	
6370021016	6616	CANDACE AVE	B	1.0	50.95	0.00	
6370021017	6622	CANDACE AVE	B	1.0	50.95	0.00	
6370021018	6628	CANDACE AVE	B	1.0	50.95	0.00	
6370021019	6634	CANDACE AVE	B	1.0	50.95	0.00	
6370021020	6702	CANDACE AVE	B	1.0	50.95	0.00	
6370021021	6706	CANDACE AVE	B	1.0	50.95	0.00	
6370021022	6712	CANDACE AVE	B	1.0	50.95	0.00	
6370021023	6718	CANDACE AVE	B	1.0	50.95	0.00	
6370021024	6722	CANDACE AVE	B	1.0	50.95	0.00	
6370021025	6728	CANDACE AVE	B	1.0	50.95	0.00	
6370021026	6734	CANDACE AVE	B	1.0	50.95	0.00	
6370021027	6738	CANDACE AVE	B	1.0	50.95	0.00	
6370022003	6719	BOLLENBACHER DR	B	1.0	50.95	0.00	
6370022004	6713	BOLLENBACHER DR	B	1.0	50.95	0.00	
6370022005	6707	BOLLENBACHER DR	B	1.0	50.95	0.00	
6370022006	6703	BOLLENBACHER DR	B	1.0	50.95	0.00	
6370022007	6633	BOLLENBACHER DR	B	1.0	50.95	0.00	
6370022008	6629	BOLLENBACHER DR	B	1.0	50.95	0.00	
6370022009	6623	BOLLENBACHER DR	B	1.0	50.95	0.00	
6370022010	6617	BOLLENBACHER DR	B	1.0	50.95	0.00	
6370022011	6613	BOLLENBACHER DR	B	1.0	50.95	0.00	
6370022012	6607	BOLLENBACHER DR	B	1.0	50.95	0.00	
6370022013	6603	BOLLENBACHER DR	B	1.0	50.95	0.00	
6370022014	6602	PHAETON AVE	B	1.0	50.95	0.00	
6370022015	6606	PHAETON AVE	B	1.0	50.95	0.00	
6370022016	6612	PHAETON AVE	B	1.0	50.95	0.00	
6370022017	6618	PHAETON AVE	B	1.0	50.95	0.00	
6370022018	6622	PHAETON AVE	B	1.0	50.95	0.00	
6370022019	6628	PHAETON AVE	B	1.0	50.95	0.00	
6370022020	6632	PHAETON AVE	B	1.0	50.95	0.00	
6370022021	6702	PHAETON AVE	B	1.0	50.95	0.00	
6370022022	6706	PHAETON AVE	B	1.0	50.95	0.00	
6370022023	6712	PHAETON AVE	B	1.0	50.95	0.00	
6370022024	6716	PHAETON AVE	B	1.0	50.95	0.00	
6370022025	8605	WASHINGTON BLVD	B	3.0	152.85	0.00	
6370023002	6735	KELTONVIEW DR	B	1.0	50.95	0.00	
6370023003	6729	KELTONVIEW DR	B	1.0	50.95	0.00	
6370023004	6723	KELTONVIEW DR	B	1.0	50.95	0.00	
6370023005	6719	KELTONVIEW DR	B	1.0	50.95	0.00	
6370023006	6713	KELTONVIEW DR	B	1.0	50.95	0.00	

Pico Rivera
Landscaping and Lighting Assessment District No. 1
Fiscal Year 2024/25 Preliminary Assessment Roll
(Sorted by APN)

Assessor's Parcel Number	Situs	Address	Zone	Taxable Units	Charge	SBE Charge	SBE Number
6370023007	6707	KELTONVIEW DR	B	1.0	50.95	0.00	
6370023008	6703	KELTONVIEW DR	B	1.0	50.95	0.00	
6370023009	6633	KELTONVIEW DR	B	1.0	50.95	0.00	
6370023010	6629	KELTONVIEW DR	B	1.0	50.95	0.00	
6370023011	6623	KELTONVIEW DR	B	1.0	50.95	0.00	
6370023012	6617	KELTONVIEW DR	B	1.0	50.95	0.00	
6370023013	6613	KELTONVIEW DR	B	1.0	50.95	0.00	
6370023014	6607	KELTONVIEW DR	B	1.0	50.95	0.00	
6370023015	6603	KELTONVIEW DR	B	1.0	50.95	0.00	
6370023016	6602	BOLLENBACHER DR	B	1.0	50.95	0.00	
6370023017	6608	BOLLENBACHER DR	B	1.0	50.95	0.00	
6370023018	6612	BOLLENBACHER DR	B	1.0	50.95	0.00	
6370023019	6618	BOLLENBACHER DR	B	1.0	50.95	0.00	
6370023020	6622	BOLLENBACHER DR	B	1.0	50.95	0.00	
6370023021	6628	BOLLENBACHER DR	B	1.0	50.95	0.00	
6370023022	6632	BOLLENBACHER DR	B	1.0	50.95	0.00	
6370023023	6702	BOLLENBACHER DR	B	1.0	50.95	0.00	
6370023024	6708	BOLLENBACHER DR	B	1.0	50.95	0.00	
6370023025	6712	BOLLENBACHER DR	B	1.0	50.95	0.00	
6370023026	6718	BOLLENBACHER DR	B	1.0	50.95	0.00	
6370023027	6722	BOLLENBACHER DR	B	1.0	50.95	0.00	
6370023028	6728	BOLLENBACHER DR	B	1.0	50.95	0.00	
6370023029	6732	BOLLENBACHER DR	B	1.0	50.95	0.00	
6370023030	6738	BOLLENBACHER DR	B	1.0	50.95	0.00	
6370023032	6739	KELTONVIEW DR	B	1.0	50.95	0.00	
6370024001	6603	CROSSWAY DR	B	1.0	50.95	0.00	
6370024002	6609	CROSSWAY DR	B	1.0	50.95	0.00	
6370024003	6613	CROSSWAY DR	B	1.0	50.95	0.00	
6370024004	6617	CROSSWAY DR	B	1.0	50.95	0.00	
6370024005	6623	CROSSWAY DR	B	1.0	50.95	0.00	
6370024006	6627	CROSSWAY DR	B	1.0	50.95	0.00	
6370024007	6633	CROSSWAY DR	B	1.0	50.95	0.00	
6370024008	6703	CROSSWAY DR	B	1.0	50.95	0.00	
6370024009	6709	CROSSWAY DR	B	1.0	50.95	0.00	
6370024010	6713	CROSSWAY DR	B	1.0	50.95	0.00	
6370024011	6719	CROSSWAY DR	B	1.0	50.95	0.00	
6370024012	6723	CROSSWAY DR	B	1.0	50.95	0.00	
6370024013	6722	KELTONVIEW DR	B	1.0	50.95	0.00	
6370024014	6718	KELTONVIEW DR	B	1.0	50.95	0.00	
6370024015	6712	KELTONVIEW DR	B	1.0	50.95	0.00	
6370024016	6706	KELTONVIEW DR	B	1.0	50.95	0.00	
6370024017	6702	KELTONVIEW DR	B	1.0	50.95	0.00	
6370024018	6632	KELTONVIEW DR	B	1.0	50.95	0.00	
6370024019	6626	KELTONVIEW DR	B	1.0	50.95	0.00	
6370024020	6622	KELTONVIEW DR	B	1.0	50.95	0.00	
6370024021	6618	KELTONVIEW DR	B	1.0	50.95	0.00	
6370024022	6612	KELTONVIEW DR	B	1.0	50.95	0.00	
6370024023	6606	KELTONVIEW DR	B	1.0	50.95	0.00	
6370024024	6602	KELTONVIEW DR	B	1.0	50.95	0.00	
6370024026	6726	KELTONVIEW DR	B	7.25	369.38	0.00	
6370024033	8701	WASHINGTON BLVD	B	4.0	203.80	0.00	
6370025001	8730	GOODBEE ST	B	1.0	50.95	0.00	
6370025002	8734	GOODBEE ST	B	1.0	50.95	0.00	

Pico Rivera
Landscaping and Lighting Assessment District No. 1
Fiscal Year 2024/25 Preliminary Assessment Roll
(Sorted by APN)

Assessor's Parcel Number	Situs	Address	Zone	Taxable Units	Charge	SBE Charge	SBE Number
6370025003	8740	GOODBEE ST	A	1.0	35.14	0.00	
6370025004	8744	GOODBEE ST	A	1.0	35.14	0.00	
6370025009	8737	WASHINGTON BLVD	B	3.0	152.85	0.00	
6370026001	6602	BIRCHLEAF AVE	A	1.0	35.14	0.00	
6370026002	6608	BIRCHLEAF AVE	A	1.0	35.14	0.00	
6370026003	6612	BIRCHLEAF AVE	A	1.0	35.14	0.00	
6370026004	6618	BIRCHLEAF AVE	A	1.0	35.14	0.00	
6370026005	6622	BIRCHLEAF AVE	A	1.0	35.14	0.00	
6370026006	6626	BIRCHLEAF AVE	A	1.0	35.14	0.00	
6370026007	6632	BIRCHLEAF AVE	A	1.0	35.14	0.00	
6370026008	6631	BIRCHLEAF AVE	A	1.0	35.14	0.00	
6370026009	6625	BIRCHLEAF AVE	A	1.0	35.14	0.00	
6370026010	6619	BIRCHLEAF AVE	A	1.0	35.14	0.00	
6370026011	6613	BIRCHLEAF AVE	A	1.0	35.14	0.00	
6370026012	6609	BIRCHLEAF AVE	A	1.0	35.14	0.00	
6370026013	6603	BIRCHLEAF AVE	A	1.0	35.14	0.00	
6370026014	6614	CROSSWAY DR	B	1.0	50.95	0.00	
6370026015	6620	CROSSWAY DR	B	1.0	50.95	0.00	
6370026016	6626	CROSSWAY DR	B	1.0	50.95	0.00	
6370026017	6630	CROSSWAY DR	B	1.0	50.95	0.00	
6370026018	6700	CROSSWAY DR	B	1.0	50.95	0.00	
6370026019	6706	CROSSWAY DR	B	1.0	50.95	0.00	
6370026020	8838	CARRON DR	A	1.0	35.14	0.00	
6370026021	8832	CARRON DR	A	1.0	35.14	0.00	
6370026022	8828	CARRON DR	A	1.0	35.14	0.00	
6370026023	8822	CARRON DR	A	1.0	35.14	0.00	
6370026024	8818	CARRON DR	A	1.0	35.14	0.00	
6370026025	8812	CARRON DR	A	1.0	35.14	0.00	
6370027013	6749	ROSEMEAD BLVD	B	5.0	254.75	0.00	
6370027014	8809	WASHINGTON BLVD	B	2.5	127.37	0.00	
6370027021	8913	WASHINGTON BLVD	B	49.1561	2,504.50	0.00	
6370029005	6515	CANDACE AVE	B	1.0	50.95	0.00	
6370029006	6501	CANDACE AVE	B	1.0	50.95	0.00	
6370029013	8557	CARRON DR	B	1.0	50.95	0.00	
6370029017	6513	PHAETON AVE	B	1.0	50.95	0.00	
6370029018	6509	PHAETON AVE	B	1.0	50.95	0.00	
6370029019	6503	PHAETON AVE	B	1.0	50.95	0.00	
6370029022	6527	PHAETON AVE	B	1.0	50.95	0.00	
6370029024	6537	PHAETON AVE	B	1.0	50.95	0.00	
6370029025	6533	PHAETON AVE	B	1.0	50.95	0.00	
6370029026	8521	CARRON DR	B	1.0	50.95	0.00	
6370029027	8529	CARRON DR	B	1.0	50.95	0.00	
6370029028	6504	CANDACE AVE	B	1.0	50.95	0.00	
6370029029	6510	CANDACE AVE	B	1.0	50.95	0.00	
6370029030	6516	CANDACE AVE	B	1.0	50.95	0.00	
6370029031	8545	CARRON DR	B	1.0	50.95	0.00	
6370029032	6519	PHAETON AVE	B	1.0	50.95	0.00	
6370030001	8402	DALEBURY DR	B	1.0	50.95	0.00	
6370030002	8408	DALEBURY DR	B	1.0	50.95	0.00	
6370030003	8416	DALEBURY DR	B	1.0	50.95	0.00	
6370030004	8448	DALEBURY DR	B	1.0	50.95	0.00	
6370030005	8454	DALEBURY DR	B	1.0	50.95	0.00	
6370030006	8460	DALEBURY DR	B	1.0	50.95	0.00	

Pico Rivera
Landscaping and Lighting Assessment District No. 1
Fiscal Year 2024/25 Preliminary Assessment Roll
(Sorted by APN)

Assessor's Parcel Number	Situs	Address	Zone	Taxable Units	Charge	SBE Charge	SBE Number
6370030007	8466	DALEBURY DR	B	1.0	50.95	0.00	
6370030008	8469	DALEBURY DR	B	1.0	50.95	0.00	
6370030009	8465	DALEBURY DR	B	1.0	50.95	0.00	
6370030010	8459	DALEBURY DR	B	1.0	50.95	0.00	
6370030011	8453	DALEBURY DR	B	1.0	50.95	0.00	
6370030012	8447	DALEBURY DR	B	1.0	50.95	0.00	
6370030013	8443	DALEBURY DR	B	1.0	50.95	0.00	
6370030015	8423	WASHINGTON BLVD	B	22.25	1,133.63	0.00	
6370030016	8407	WASHINGTON BLVD	B	5.0	254.75	0.00	
6371001003	8913	MINES AVE	B	1.0	50.95	0.00	
6371001004	8903	MINES AVE	B	1.0	50.95	0.00	
6371001005	5924	MANZANAR AVE	B	1.0	50.95	0.00	
6371001006	5918	MANZANAR AVE	B	1.0	50.95	0.00	
6371001007	5912	MANZANAR AVE	B	1.0	50.95	0.00	
6371001008	5906	MANZANAR AVE	B	1.0	50.95	0.00	
6371001009	5902	MANZANAR AVE	B	1.0	50.95	0.00	
6371001025	6001	ROSEMEAD BLVD	B	4.0	203.80	0.00	
6371001026	6101	ROSEMEAD BLVD	B	16.6665	849.15	0.00	
6371001027	6003	ROSEMEAD BLVD	B	15.8986	810.03	0.00	
6371001029	5923	ROSEMEAD BLVD	B	4.0	203.80	0.00	
6371001030	8925	MINES AVE	B	3.0	152.85	0.00	
6371001031	5905	ROSEMEAD BLVD NO 1	B	1.0	50.95	0.00	
6371001032	5905	ROSEMEAD BLVD NO 2	B	1.0	50.95	0.00	
6371001033	5905	ROSEMEAD BLVD NO 3	B	1.0	50.95	0.00	
6371001034	5905	ROSEMEAD BLVD 4	B	1.0	50.95	0.00	
6371001035	5905	ROSEMEAD BLVD NO 5	B	1.0	50.95	0.00	
6371001036	5905	ROSEMEAD BLVD 6	B	1.0	50.95	0.00	
6371001037	5905	ROSEMEAD BLVD 7	B	1.0	50.95	0.00	
6371001038	5905	ROSEMEAD BLVD NO 8	B	1.0	50.95	0.00	
6371001039	5905	ROSEMEAD BLVD NO 9	B	1.0	50.95	0.00	
6371001040	5905	ROSEMEAD BLVD NO 10	B	1.0	50.95	0.00	
6371001041	5905	ROSEMEAD BLVD NO 11	B	1.0	50.95	0.00	
6371001042	5905	ROSEMEAD BLVD NO 12	B	1.0	50.95	0.00	
6371001043	5905	ROSEMEAD BLVD NO 13	B	1.0	50.95	0.00	
6371001044	5905	ROSEMEAD BLVD NO 14	B	1.0	50.95	0.00	
6371001045	5905	ROSEMEAD BLVD NO 15	B	1.0	50.95	0.00	
6371001049	5905	ROSEMEAD BLVD NO 19	B	1.0	50.95	0.00	
6371001050	5905	ROSEMEAD BLVD NO 20	B	1.0	50.95	0.00	
6371001051	5905	ROSEMEAD BLVD NO 21	B	1.0	50.95	0.00	
6371001052	5905	ROSEMEAD BLVD NO 22	B	1.0	50.95	0.00	
6371001053	5905	ROSEMEAD BLVD NO 16	B	1.0	50.95	0.00	
6371001054	5905	ROSEMEAD BLVD NO 17	B	1.0	50.95	0.00	
6371001055	5905	ROSEMEAD BLVD NO 18	B	1.0	50.95	0.00	
6371002001	6056	REDBIRD DR	B	1.0	50.95	0.00	
6371002002	6062	REDBIRD DR	B	1.0	50.95	0.00	
6371002003	6068	REDBIRD DR	B	1.0	50.95	0.00	
6371002004	8829	COOLHURST DR	B	1.0	50.95	0.00	
6371002005	8833	COOLHURST DR	B	1.0	50.95	0.00	
6371002006	8839	COOLHURST DR	B	1.0	50.95	0.00	
6371002007	8845	COOLHURST DR	B	1.0	50.95	0.00	
6371002008	6067	NOROCO DR	B	1.0	50.95	0.00	
6371002009	6063	NOROCO DR	B	1.0	50.95	0.00	
6371002010	6059	NOROCO DR	B	1.0	50.95	0.00	

Pico Rivera
Landscaping and Lighting Assessment District No. 1
Fiscal Year 2024/25 Preliminary Assessment Roll
(Sorted by APN)

Assessor's Parcel Number	Situs	Address	Zone	Taxable Units	Charge	SBE Charge	SBE Number
6371002011	6060	NOROCO DR	B	1.0	50.95	0.00	
6371002012	6064	NOROCO DR	B	1.0	50.95	0.00	
6371002013	6070	NOROCO DR	B	1.0	50.95	0.00	
6371002014	8855	COOLHURST DR	B	1.0	50.95	0.00	
6371002015	8861	COOLHURST DR	B	1.0	50.95	0.00	
6371002016	8867	COOLHURST DR	B	1.0	50.95	0.00	
6371002017	8873	COOLHURST DR	B	1.0	50.95	0.00	
6371002018	8905	COOLHURST DR	B	1.0	50.95	0.00	
6371002019	6145	ROSEMEAD BLVD	B	1.0	50.95	0.00	
6371002020	6137	ROSEMEAD BLVD	B	1.0	50.95	0.00	
6371002021	6131	ROSEMEAD BLVD	B	1.0	50.95	0.00	
6371002022	6125	ROSEMEAD BLVD	B	1.0	50.95	0.00	
6371002023	6121	ROSEMEAD BLVD	B	1.0	50.95	0.00	
6371002024	6115	ROSEMEAD BLVD	B	1.0	50.95	0.00	
6371002025	6109	ROSEMEAD BLVD	B	1.0	50.95	0.00	
6371003001	8908	MINES AVE	B	1.0	50.95	0.00	
6371003002	8902	MINES AVE	B	1.0	50.95	0.00	
6371003003	6014	MANZANAR AVE	B	1.0	50.95	0.00	
6371003004	6018	MANZANAR AVE	B	1.0	50.95	0.00	
6371003005	6024	MANZANAR AVE	B	1.0	50.95	0.00	
6371003006	6030	MANZANAR AVE	B	1.0	50.95	0.00	
6371003007	6034	MANZANAR AVE	B	1.0	50.95	0.00	
6371003008	6040	MANZANAR AVE	B	1.0	50.95	0.00	
6371003009	6046	MANZANAR AVE	B	1.0	50.95	0.00	
6371003010	6050	MANZANAR AVE	B	1.0	50.95	0.00	
6371003011	6060	MANZANAR AVE	B	1.0	50.95	0.00	
6371003012	8811	COOLHURST DR	B	1.0	50.95	0.00	
6371003013	8817	COOLHURST DR	B	1.0	50.95	0.00	
6371003014	6071	REDBIRD DR	B	1.0	50.95	0.00	
6371003015	6065	REDBIRD DR	B	1.0	50.95	0.00	
6371003016	6059	REDBIRD DR	B	1.0	50.95	0.00	
6371004001	6076	MARIS AVE	B	1.0	50.95	0.00	
6371004002	6062	MARIS AVE	B	1.0	50.95	0.00	
6371004003	6054	MARIS AVE	B	1.0	50.95	0.00	
6371004004	6045	MANZANAR AVE	B	1.0	50.95	0.00	
6371004005	6053	MANZANAR AVE	B	1.0	50.95	0.00	
6371004006	6061	MANZANAR AVE	B	1.0	50.95	0.00	
6371004007	8765	COOLHURST DR	B	1.0	50.95	0.00	
6371005001	8702	MINES AVE	B	1.0	50.95	0.00	
6371005002	8708	MINES AVE	B	1.0	50.95	0.00	
6371005003	8714	MINES AVE	B	1.0	50.95	0.00	
6371005004	8718	MINES AVE	B	1.0	50.95	0.00	
6371005005	8724	MINES AVE	B	1.0	50.95	0.00	
6371005006	8730	MINES AVE	B	1.0	50.95	0.00	
6371005007	8736	MINES AVE	B	1.0	50.95	0.00	
6371005008	8742	MINES AVE	B	1.0	50.95	0.00	
6371005009	8802	MINES AVE	B	1.0	50.95	0.00	
6371005010	8808	MINES AVE	B	1.0	50.95	0.00	
6371005011	8812	MINES AVE	B	1.0	50.95	0.00	
6371005012	8818	MINES AVE	B	1.0	50.95	0.00	
6371005013	8824	MINES AVE	B	1.0	50.95	0.00	
6371005014	8830	MINES AVE	B	1.0	50.95	0.00	
6371005015	8836	MINES AVE	B	1.0	50.95	0.00	

Pico Rivera
Landscaping and Lighting Assessment District No. 1
Fiscal Year 2024/25 Preliminary Assessment Roll
(Sorted by APN)

Assessor's Parcel Number	Situs	Address	Zone	Taxable Units	Charge	SBE Charge	SBE Number
6371005016	6021	MANZANAR AVE	B	1.0	50.95	0.00	
6371005017	6029	MANZANAR AVE	B	1.0	50.95	0.00	
6371005018	6035	MANZANAR AVE	B	1.0	50.95	0.00	
6371005019	6047	MARIS AVE	B	1.0	50.95	0.00	
6371005020	6053	MARIS AVE	B	1.0	50.95	0.00	
6371005021	6059	MARIS AVE	B	1.0	50.95	0.00	
6371005022	6063	MARIS AVE	B	1.0	50.95	0.00	
6371005023	6069	MARIS AVE	B	1.0	50.95	0.00	
6371005024	6073	MARIS AVE	B	1.0	50.95	0.00	
6371005025	8747	COOLHURST DR	B	1.0	50.95	0.00	
6371005026	8739	COOLHURST DR	B	1.0	50.95	0.00	
6371005027	8735	COOLHURST DR	B	1.0	50.95	0.00	
6371005028	8725	COOLHURST DR	B	1.0	50.95	0.00	
6371006001	8752	ALDRICH ST	B	1.0	50.95	0.00	
6371006002	8802	ALDRICH ST	B	1.0	50.95	0.00	
6371006003	8806	ALDRICH ST	B	1.0	50.95	0.00	
6371006004	8812	ALDRICH ST	B	1.0	50.95	0.00	
6371006005	8818	ALDRICH ST	B	1.0	50.95	0.00	
6371006006	8824	ALDRICH ST	B	1.0	50.95	0.00	
6371006007	8832	ALDRICH ST	B	1.0	50.95	0.00	
6371006008	8840	ALDRICH ST	B	1.0	50.95	0.00	
6371006009	8843	MINES AVE	B	1.0	50.95	0.00	
6371006010	8837	MINES AVE	B	1.0	50.95	0.00	
6371006011	8831	MINES AVE	B	1.0	50.95	0.00	
6371006012	8825	MINES AVE	B	1.0	50.95	0.00	
6371006013	8821	MINES AVE	B	1.0	50.95	0.00	
6371006014	8815	MINES AVE	B	1.0	50.95	0.00	
6371006015	8811	MINES AVE	B	1.0	50.95	0.00	
6371007001	5702	CALICO AVE	B	1.0	50.95	0.00	
6371007002	8706	ALDRICH ST	B	1.0	50.95	0.00	
6371007003	8712	ALDRICH ST	B	1.0	50.95	0.00	
6371007004	8716	ALDRICH ST	B	1.0	50.95	0.00	
6371007005	8722	ALDRICH ST	B	1.0	50.95	0.00	
6371007006	8726	ALDRICH ST	B	1.0	50.95	0.00	
6371007007	8732	ALDRICH ST	B	1.0	50.95	0.00	
6371007008	8736	ALDRICH ST	B	1.0	50.95	0.00	
6371007009	8742	ALDRICH ST	B	1.0	50.95	0.00	
6371007010	8748	ALDRICH ST	B	1.0	50.95	0.00	
6371007011	8805	MINES AVE	B	1.0	50.95	0.00	
6371007012	8745	MINES AVE	B	1.0	50.95	0.00	
6371007013	8739	MINES AVE	B	1.0	50.95	0.00	
6371007014	8735	MINES AVE	B	1.0	50.95	0.00	
6371007015	8729	MINES AVE	B	1.0	50.95	0.00	
6371007016	8723	MINES AVE	B	1.0	50.95	0.00	
6371007017	8719	MINES AVE	B	1.0	50.95	0.00	
6371007018	8713	MINES AVE	B	1.0	50.95	0.00	
6371007019	8707	MINES AVE	B	1.0	50.95	0.00	
6371007020	8703	MINES AVE	B	1.0	50.95	0.00	
6371008001	8764	BRADHURST ST	B	1.0	50.95	0.00	
6371008002	8742	BRADHURST ST	B	1.0	50.95	0.00	
6371008003	8734	BRADHURST ST	B	1.0	50.95	0.00	
6371008004	8728	BRADHURST ST	B	1.0	50.95	0.00	
6371008005	8722	BRADHURST ST	B	1.0	50.95	0.00	

Pico Rivera
Landscaping and Lighting Assessment District No. 1
Fiscal Year 2024/25 Preliminary Assessment Roll
(Sorted by APN)

Assessor's Parcel Number	Situs	Address	Zone	Taxable Units	Charge	SBE Charge	SBE Number
6371008006	8716	BRADHURST ST	B	1.0	50.95	0.00	
6371008007	8710	BRADHURST ST	B	1.0	50.95	0.00	
6371008008	8702	BRADHURST ST	B	1.0	50.95	0.00	
6371008009	5614	CALICO AVE	B	1.0	50.95	0.00	
6371008010	5618	CALICO AVE	B	1.0	50.95	0.00	
6371008011	8703	ALDRICH ST	B	1.0	50.95	0.00	
6371008012	8713	ALDRICH ST	B	1.0	50.95	0.00	
6371008013	8719	ALDRICH ST	B	1.0	50.95	0.00	
6371008014	8725	ALDRICH ST	B	1.0	50.95	0.00	
6371008015	8731	ALDRICH ST	B	1.0	50.95	0.00	
6371008016	8737	ALDRICH ST	B	1.0	50.95	0.00	
6371009001	8836	DUNLAP CROSSING RD	B	1.0	50.95	0.00	
6371009002	8830	DUNLAP CROSSING RD	B	1.0	50.95	0.00	
6371009003	8826	DUNLAP CROSSING RD	B	1.0	50.95	0.00	
6371009004	8820	DUNLAP CROSSING RD	B	1.0	50.95	0.00	
6371009005	8814	DUNLAP CROSSING RD	B	1.0	50.95	0.00	
6371009006	8810	DUNLAP CROSSING RD	B	1.0	50.95	0.00	
6371009007	8804	DUNLAP CROSSING RD	B	1.0	50.95	0.00	
6371009008	8752	DUNLAP CROSSING RD	B	1.0	50.95	0.00	
6371009009	8746	DUNLAP CROSSING RD	B	1.0	50.95	0.00	
6371009010	8740	DUNLAP CROSSING RD	B	1.0	50.95	0.00	
6371009011	8755	BRADHURST ST	B	1.0	50.95	0.00	
6371009012	8759	BRADHURST ST	B	1.0	50.95	0.00	
6371009013	8803	ALDRICH ST	B	1.0	50.95	0.00	
6371009014	8809	ALDRICH ST	B	1.0	50.95	0.00	
6371009015	8815	ALDRICH ST	B	1.0	50.95	0.00	
6371009016	8819	ALDRICH ST	B	1.0	50.95	0.00	
6371009017	8825	ALDRICH ST	B	1.0	50.95	0.00	
6371009018	8829	ALDRICH ST	B	1.0	50.95	0.00	
6371009019	8835	ALDRICH ST	B	1.0	50.95	0.00	
6371009020	8841	ALDRICH ST	B	1.0	50.95	0.00	
6371010001	8734	DUNLAP CROSSING RD	B	1.0	50.95	0.00	
6371010002	8730	DUNLAP CROSSING RD	B	1.0	50.95	0.00	
6371010003	8724	DUNLAP CROSSING RD	B	1.0	50.95	0.00	
6371010004	8718	DUNLAP CROSSING RD	B	1.0	50.95	0.00	
6371010005	8712	DUNLAP CROSSING RD	B	1.0	50.95	0.00	
6371010006	8708	DUNLAP CROSSING RD	B	1.0	50.95	0.00	
6371010007	8702	DUNLAP CROSSING RD	B	1.0	50.95	0.00	
6371010008	8646	DUNLAP CROSSING RD	B	1.0	50.95	0.00	
6371010009	8640	DUNLAP CROSSING RD	B	1.0	50.95	0.00	
6371010010	5502	CALICO AVE	B	1.0	50.95	0.00	
6371010011	5522	CALICO AVE	B	1.0	50.95	0.00	
6371010012	8707	BRADHURST ST	B	1.0	50.95	0.00	
6371010013	8711	BRADHURST ST	B	1.0	50.95	0.00	
6371010014	8717	BRADHURST ST	B	1.0	50.95	0.00	
6371010015	8721	BRADHURST ST	B	1.0	50.95	0.00	
6371010016	8727	BRADHURST ST	B	1.0	50.95	0.00	
6371010017	8733	BRADHURST ST	B	1.0	50.95	0.00	
6371010018	8737	BRADHURST ST	B	1.0	50.95	0.00	
6371010019	8743	BRADHURST ST	B	1.0	50.95	0.00	
6371010020	8749	BRADHURST ST	B	1.0	50.95	0.00	
6371011001	8629	MINES AVE	B	1.0	50.95	0.00	
6371011002	5715	CALICO AVE	B	1.0	50.95	0.00	

Pico Rivera
Landscaping and Lighting Assessment District No. 1
Fiscal Year 2024/25 Preliminary Assessment Roll
(Sorted by APN)

Assessor's Parcel Number	Situs	Address	Zone	Taxable Units	Charge	SBE Charge	SBE Number
6371011003	5711	CALICO AVE	B	1.0	50.95	0.00	
6371011004	5705	CALICO AVE	B	1.0	50.95	0.00	
6371011005	5635	CALICO AVE	B	1.0	50.95	0.00	
6371011006	5629	CALICO AVE	B	1.0	50.95	0.00	
6371011007	5623	CALICO AVE	B	1.0	50.95	0.00	
6371011008	5619	CALICO AVE	B	1.0	50.95	0.00	
6371011009	5613	CALICO AVE	B	1.0	50.95	0.00	
6371011010	5609	CALICO AVE	B	1.0	50.95	0.00	
6371011011	5603	CALICO AVE	B	1.0	50.95	0.00	
6371011012	5527	CALICO AVE	B	1.0	50.95	0.00	
6371011015	5528	PARAMOUNT BLVD	B	1.0	50.95	0.00	
6371011024	5517	CALICO AVE	B	1.0	50.95	0.00	
6371011025	5521	CALICO AVE	B	1.0	50.95	0.00	
6371011030	5618	PARAMOUNT BLVD	B	1.0	50.95	0.00	
6371011031	5602	PARAMOUNT BLVD	B	3.25	165.58	0.00	
6371011032	5522	PARAMOUNT BLVD	B	1.0	50.95	0.00	
6371011033	8612	DUNLAP CROSSING RD	B	1.0	50.95	0.00	
6371011036	5627	PARAMOUNT LN	B	1.0	50.95	0.00	
6371011037	5633	PARAMOUNT LN	B	1.0	50.95	0.00	
6371011038	5639	PARAMOUNT LN	B	1.0	50.95	0.00	
6371011039	5707	PARAMOUNT LN	B	1.0	50.95	0.00	
6371011040	5713	PARAMOUNT LN	B	1.0	50.95	0.00	
6371011041	5719	PARAMOUNT LN	B	1.0	50.95	0.00	
6371011042	5725	PARAMOUNT LN	B	1.0	50.95	0.00	
6371012001	6103	MARIS AVE	B	1.0	50.95	0.00	
6371012002	8740	COOLHURST DR	B	1.0	50.95	0.00	
6371012003	8734	COOLHURST DR	B	1.0	50.95	0.00	
6371012004	8726	COOLHURST DR	B	1.0	50.95	0.00	
6371012005	8712	COOLHURST DR	B	1.0	50.95	0.00	
6371012006	8706	COOLHURST DR	B	1.0	50.95	0.00	
6371012007	8628	MINES AVE	B	1.0	50.95	0.00	
6371013001	8866	COOLHURST DR	B	1.0	50.95	0.00	
6371013002	8860	COOLHURST DR	B	1.0	50.95	0.00	
6371013003	8854	COOLHURST DR	B	1.0	50.95	0.00	
6371013004	8850	COOLHURST DR	B	1.0	50.95	0.00	
6371013005	8844	COOLHURST DR	B	1.0	50.95	0.00	
6371013006	8838	COOLHURST DR	B	1.0	50.95	0.00	
6371013007	8834	COOLHURST DR	B	1.0	50.95	0.00	
6371013008	8828	COOLHURST DR	B	1.0	50.95	0.00	
6371013009	8822	COOLHURST DR	B	1.0	50.95	0.00	
6371013010	8818	COOLHURST DR	B	1.0	50.95	0.00	
6371013011	8812	COOLHURST DR	B	1.0	50.95	0.00	
6371013012	8806	COOLHURST DR	B	1.0	50.95	0.00	
6371013013	8802	COOLHURST DR	B	1.0	50.95	0.00	
6371013014	8782	COOLHURST DR	B	1.0	50.95	0.00	
6371013015	8776	COOLHURST DR	B	1.0	50.95	0.00	
6371013016	8772	COOLHURST DR	B	1.0	50.95	0.00	
6371013017	8766	COOLHURST DR	B	1.0	50.95	0.00	
6371013018	6102	MARIS AVE	B	1.0	50.95	0.00	
6371014001	6223	ROSEMEAD BLVD	B	1.0	50.95	0.00	
6371014002	6217	ROSEMEAD BLVD	B	1.0	50.95	0.00	
6371014003	6211	ROSEMEAD BLVD	B	1.0	50.95	0.00	
6371014004	6203	ROSEMEAD BLVD	B	1.0	50.95	0.00	

Pico Rivera
Landscaping and Lighting Assessment District No. 1
Fiscal Year 2024/25 Preliminary Assessment Roll
(Sorted by APN)

Assessor's Parcel Number	Situs	Address	Zone	Taxable Units	Charge	SBE Charge	SBE Number
6371014005	8912	COOLHURST DR	B	1.0	50.95	0.00	
6371014006	8906	COOLHURST DR	B	1.0	50.95	0.00	
6371014007	8902	COOLHURST DR	B	1.0	50.95	0.00	
6371015024	8643	COFFMAN PICO RD	B	1.0	50.95	0.00	
6371015025	8635	COFFMAN PICO RD	B	1.0	50.95	0.00	
6371015026	6115	MARIS AVE	B	1.0	50.95	0.00	
6371015029	8613	ROGER CT	B	1.0	50.95	0.00	
6371015030	8609	ROGER CT	B	1.0	50.95	0.00	
6371015031	8603	ROGER CT	B	1.0	50.95	0.00	
6371015032	8602	ROGER CT	B	1.0	50.95	0.00	
6371015033	8606	ROGER CT	B	1.0	50.95	0.00	
6371015034	8612	ROGER CT	B	1.0	50.95	0.00	
6371015047	8667	COFFMAN PICO RD	B	1.0	50.95	0.00	
6371015048	8649	COFFMAN PICO RD	B	1.0	50.95	0.00	
6371015049	8619	ROGER CT	B	1.0	50.95	0.00	
6371015050	6129	MARIS AVE	B	1.0	50.95	0.00	
6371015051	6137	MARIS AVE	B	1.0	50.95	0.00	
6371015052	6143	MARIS AVE	B	1.0	50.95	0.00	
6371015053	6149	MARIS AVE	B	1.0	50.95	0.00	
6371015054	6155	MARIS AVE	B	1.0	50.95	0.00	
6371015055	6161	MARIS AVE	B	1.0	50.95	0.00	
6371015056	8605	COFFMAN PICO RD	B	1.0	50.95	0.00	
6371017001	8841	COFFMAN PICO RD	B	1.0	50.95	0.00	
6371017002	8851	COFFMAN PICO RD	B	1.0	50.95	0.00	
6371017003	8857	COFFMAN PICO RD	B	1.0	50.95	0.00	
6371017004	8863	COFFMAN PICO RD	B	1.0	50.95	0.00	
6371017005	8869	COFFMAN PICO RD	B	1.0	50.95	0.00	
6371017006	6345	CROSSWAY DR	B	1.0	50.95	0.00	
6371017007	6339	CROSSWAY DR	B	1.0	50.95	0.00	
6371017008	6335	CROSSWAY DR	B	1.0	50.95	0.00	
6371017009	6329	CROSSWAY DR	B	1.0	50.95	0.00	
6371017010	6325	CROSSWAY DR	B	1.0	50.95	0.00	
6371017011	6319	CROSSWAY DR	B	1.0	50.95	0.00	
6371017012	6313	CROSSWAY DR	B	1.0	50.95	0.00	
6371017013	6307	CROSSWAY DR	B	1.0	50.95	0.00	
6371017014	6301	CROSSWAY DR	B	1.0	50.95	0.00	
6371018001	6328	CROSSWAY DR	B	1.0	50.95	0.00	
6371018002	6336	CROSSWAY DR	B	1.0	50.95	0.00	
6371018003	6342	CROSSWAY DR	B	1.0	50.95	0.00	
6371018004	6348	CROSSWAY DR	B	1.0	50.95	0.00	
6371018005	6354	CROSSWAY DR	B	1.0	50.95	0.00	
6371018006	6360	CROSSWAY DR	B	1.0	50.95	0.00	
6371018007	8881	COFFMAN PICO RD	B	1.0	50.95	0.00	
6371018008	8887	COFFMAN PICO RD	B	1.0	50.95	0.00	
6371018009	8893	COFFMAN PICO RD	B	1.0	50.95	0.00	
6371018010	8903	COFFMAN PICO RD	B	1.0	50.95	0.00	
6371018011	8911	COFFMAN PICO RD	B	1.0	50.95	0.00	
6371018012	8925	COFFMAN PICO RD	B	1.0	50.95	0.00	
6371018013	6427	ROSEMEAD BLVD	B	1.0	50.95	0.00	
6371018014	6421	ROSEMEAD BLVD	B	1.0	50.95	0.00	
6371018015	6417	ROSEMEAD BLVD	B	1.0	50.95	0.00	
6371018016	6411	ROSEMEAD BLVD	B	1.0	50.95	0.00	
6371018017	6403	ROSEMEAD BLVD	B	1.0	50.95	0.00	

Pico Rivera
Landscaping and Lighting Assessment District No. 1
Fiscal Year 2024/25 Preliminary Assessment Roll
(Sorted by APN)

Assessor's Parcel Number	Situs	Address	Zone	Taxable Units	Charge	SBE Charge	SBE Number
6371018018	6331	ROSEMEAD BLVD	B	1.0	50.95	0.00	
6371018019	6327	ROSEMEAD BLVD	B	1.0	50.95	0.00	
6371018020	6321	ROSEMEAD BLVD	B	1.0	50.95	0.00	
6371018021	6315	ROSEMEAD BLVD	B	1.0	50.95	0.00	
6371018022	6311	ROSEMEAD BLVD	B	1.0	50.95	0.00	
6371018023	6303	ROSEMEAD BLVD	B	1.0	50.95	0.00	
6371019001	6160	MANZANAR AVE	B	1.0	50.95	0.00	
6371019002	6152	MANZANAR AVE	B	1.0	50.95	0.00	
6371019003	6146	MANZANAR AVE	B	1.0	50.95	0.00	
6371019004	6140	MANZANAR AVE	B	1.0	50.95	0.00	
6371019005	6134	MANZANAR AVE	B	1.0	50.95	0.00	
6371019006	6126	MANZANAR AVE	B	1.0	50.95	0.00	
6371019007	6120	MANZANAR AVE	B	1.0	50.95	0.00	
6371019008	6116	MANZANAR AVE	B	1.0	50.95	0.00	
6371019009	6117	MANZANAR AVE	B	1.0	50.95	0.00	
6371019010	6121	MANZANAR AVE	B	1.0	50.95	0.00	
6371019011	6127	MANZANAR AVE	B	1.0	50.95	0.00	
6371019012	6135	MANZANAR AVE	B	1.0	50.95	0.00	
6371019013	6141	MANZANAR AVE	B	1.0	50.95	0.00	
6371019014	6147	MANZANAR AVE	B	1.0	50.95	0.00	
6371019015	6155	MANZANAR AVE	B	1.0	50.95	0.00	
6371019016	6161	MANZANAR AVE	B	1.0	50.95	0.00	
6371019017	6154	MARIS AVE	B	1.0	50.95	0.00	
6371019018	6150	MARIS AVE	B	1.0	50.95	0.00	
6371019019	6144	MARIS AVE	B	1.0	50.95	0.00	
6371019020	6136	MARIS AVE	B	1.0	50.95	0.00	
6371019021	6128	MARIS AVE	B	1.0	50.95	0.00	
6371019022	6124	MARIS AVE	B	1.0	50.95	0.00	
6371019023	6118	MARIS AVE	B	1.0	50.95	0.00	
6371019024	6110	MARIS AVE	B	1.0	50.95	0.00	
6372001025	8810	WHITTIER BLVD	B	3.0	152.85	0.00	
6372001026	8810	WHITTIER BLVD	B	3.0	152.85	0.00	
6372001030		NO SITUS AVAILABLE	B	2.5	127.37	0.00	
6372001032	8800	WHITTIER BLVD	B	8.0	407.60	0.00	
6372001033	8890	WHITTIER BLVD	B	3.084	157.12	0.00	
6372001034	8818	WHITTIER BLVD	B	5.91	301.11	0.00	
6372001035	8600	WHITTIER BLVD	B	43.1139	2,196.65	0.00	
6372001036	8662	WHITTIER BLVD	B	15.6091	795.28	0.00	
6372001038		NO SITUS AVAILABLE	B	1.1126	56.68	0.00	
6372001040		NO SITUS AVAILABLE	B	1.6471	83.91	0.00	
6372001042		NO SITUS AVAILABLE	B	2.5	127.37	0.00	
6372001044		NO SITUS AVAILABLE	B	2.5	127.37	0.00	
6372001045	8878	WHITTIER BLVD	B	4.0	203.80	0.00	
6372001046	8800	WHITTIER BLVD	B	2.5	127.37	0.00	
6372002001	8601	HOLBROOK ST	B	1.0	50.95	0.00	
6372002002	8607	HOLBROOK ST	B	1.0	50.95	0.00	
6372002003	8613	HOLBROOK ST	B	1.0	50.95	0.00	
6372002004	8619	HOLBROOK ST	B	1.0	50.95	0.00	
6372002005	8625	HOLBROOK ST	B	1.0	50.95	0.00	
6372002006	8629	HOLBROOK ST	B	1.0	50.95	0.00	
6372002007	8635	HOLBROOK ST	B	1.0	50.95	0.00	
6372002008	8639	HOLBROOK ST	B	1.0	50.95	0.00	
6372002009	8645	HOLBROOK ST	B	1.0	50.95	0.00	

Pico Rivera
Landscaping and Lighting Assessment District No. 1
Fiscal Year 2024/25 Preliminary Assessment Roll
(Sorted by APN)

Assessor's Parcel Number	Situs	Address	Zone	Taxable Units	Charge	SBE Charge	SBE Number
6372002010	8649	HOLBROOK ST	B	1.0	50.95	0.00	
6372002011	8655	HOLBROOK ST	B	1.0	50.95	0.00	
6372002012	8661	HOLBROOK ST	B	1.0	50.95	0.00	
6372002013	8667	HOLBROOK ST	B	1.0	50.95	0.00	
6372002014	8703	HOLBROOK ST	B	1.0	50.95	0.00	
6372002015	8709	HOLBROOK ST	B	1.0	50.95	0.00	
6372002016	8713	HOLBROOK ST	B	1.0	50.95	0.00	
6372002017	8719	HOLBROOK ST	B	1.0	50.95	0.00	
6372003001	8731	HOLBROOK ST	B	1.0	50.95	0.00	
6372003002	8735	HOLBROOK ST	B	1.0	50.95	0.00	
6372003003	8741	HOLBROOK ST	B	1.0	50.95	0.00	
6372003004	8747	HOLBROOK ST	B	1.0	50.95	0.00	
6372003005	8751	HOLBROOK ST	B	1.0	50.95	0.00	
6372003006	8757	HOLBROOK ST	B	1.0	50.95	0.00	
6372003007	8803	HOLBROOK ST	B	1.0	50.95	0.00	
6372003008	8807	HOLBROOK ST	B	1.0	50.95	0.00	
6372003009	8813	HOLBROOK ST	B	1.0	50.95	0.00	
6372003010	8821	HOLBROOK ST	B	1.0	50.95	0.00	
6372003011	5203	BRIDGEVIEW AVE	B	1.0	50.95	0.00	
6372003012	5207	BRIDGEVIEW AVE	B	1.0	50.95	0.00	
6372003014	8830	SHENANDOAH AVE	B	1.0	50.95	0.00	
6372003015	8824	SHENANDOAH AVE	B	1.0	50.95	0.00	
6372003016	8822	SHENANDOAH AVE	B	1.0	50.95	0.00	
6372003017	8834	SHENANDOAH AVE	B	1.75	89.16	0.00	
6372003018	8840	SHENANDOAH AVE	B	1.0	50.95	0.00	
6372003019	8842	SHENANDOAH AVE	B	1.0	50.95	0.00	
6372006003	5101	RICHMOND DR	B	1.75	89.16	0.00	
6372006004	5107	RICHMOND DR	B	1.0	50.95	0.00	
6372006005	5111	RICHMOND DR	B	1.0	50.95	0.00	
6372006006	5119	RICHMOND DR	B	1.0	50.95	0.00	
6372006010	5127	RICHMOND DR	B	1.0	50.95	0.00	
6372006011	5133	RICHMOND DR	B	1.0	50.95	0.00	
6372006012	5139	RICHMOND DR	B	1.0	50.95	0.00	
6372006013	5124	WAVERLY DR	B	1.0	50.95	0.00	
6372006014	5118	WAVERLY DR	B	1.0	50.95	0.00	
6372006015	5114	WAVERLY DR	B	1.0	50.95	0.00	
6372006016	5110	WAVERLY DR	B	1.0	50.95	0.00	
6372006017	5104	WAVERLY DR	B	1.0	50.95	0.00	
6372006018	5100	WAVERLY DR	B	1.0	50.95	0.00	
6372006019	5056	WAVERLY DR	B	1.0	50.95	0.00	
6372006020	5048	WAVERLY DR	B	1.0	50.95	0.00	
6372006025	5049	WAVERLY DR	B	1.0	50.95	0.00	
6372006026	5053	WAVERLY DR	B	1.0	50.95	0.00	
6372006027	5105	WAVERLY DR	B	1.0	50.95	0.00	
6372006028	5111	WAVERLY DR	B	1.0	50.95	0.00	
6372006029	5113	WAVERLY DR	B	1.0	50.95	0.00	
6372006030	5117	WAVERLY DR	B	1.0	50.95	0.00	
6372006031	5121	WAVERLY DR	B	1.0	50.95	0.00	
6372006032	5127	WAVERLY DR	B	1.0	50.95	0.00	
6372006033	8821	UNDERWOOD ST	B	1.0	50.95	0.00	
6372006034	8825	UNDERWOOD ST	B	1.0	50.95	0.00	
6372006035	8831	UNDERWOOD ST	B	1.0	50.95	0.00	
6372006036	8830	UNDERWOOD ST	B	1.0	50.95	0.00	

Pico Rivera
Landscaping and Lighting Assessment District No. 1
Fiscal Year 2024/25 Preliminary Assessment Roll
(Sorted by APN)

Assessor's Parcel Number	Situs	Address	Zone	Taxable Units	Charge	SBE Charge	SBE Number
6372006037	8824	UNDERWOOD ST	B	1.0	50.95	0.00	
6372006038	8820	UNDERWOOD ST	B	1.0	50.95	0.00	
6372006039	8821	SHENANDOAH AVE	B	1.0	50.95	0.00	
6372006040	8827	SHENANDOAH AVE	B	1.0	50.95	0.00	
6372006041	8831	SHENANDOAH AVE	B	1.0	50.95	0.00	
6372008008	5138	RICHMOND DR	B	1.75	89.16	0.00	
6372008009	5134	RICHMOND DR	B	1.0	50.95	0.00	
6372008010	5126	RICHMOND DR	B	1.0	50.95	0.00	
6372008011	5123	ROSEMEAD BLVD	B	1.75	89.16	0.00	
6372008012	5115	ROSEMEAD BLVD	B	4.0	203.80	0.00	
6372009001	8846	SHENANDOAH AVE	B	1.0	50.95	0.00	
6372009002	8900	SHENANDOAH AVE	B	1.0	50.95	0.00	
6372009003	8904	SHENANDOAH AVE	B	1.0	50.95	0.00	
6372009004	8910	SHENANDOAH AVE	B	1.0	50.95	0.00	
6372009005	8914	SHENANDOAH AVE	B	1.0	50.95	0.00	
6372009006	8918	SHENANDOAH AVE	B	1.0	50.95	0.00	
6372009007	8924	SHENANDOAH AVE	B	1.0	50.95	0.00	
6372009008	8926	SHENANDOAH AVE	B	1.0	50.95	0.00	
6372009009	8930	SHENANDOAH AVE	B	1.0	50.95	0.00	
6372009010	8934	SHENANDOAH AVE	B	1.0	50.95	0.00	
6372009013	5233	MANZANAR AVE	B	1.0	50.95	0.00	
6372009014	5239	MANZANAR AVE	B	1.0	50.95	0.00	
6372009015	5243	MANZANAR AVE	B	1.0	50.95	0.00	
6372009016	5249	MANZANAR AVE	B	1.0	50.95	0.00	
6372009017	5251	MANZANAR AVE	B	1.0	50.95	0.00	
6372009018	5255	MANZANAR AVE	B	1.0	50.95	0.00	
6372009019	5202	BRIDGEVIEW AVE	B	1.0	50.95	0.00	
6372009020	5206	BRIDGEVIEW AVE	B	1.0	50.95	0.00	
6372009021	5261	MANZANAR AVE	B	1.0	50.95	0.00	
6372009022	5207	ROSEMEAD BLVD	B	3.0	152.85	0.00	
6372010001	5267	MANZANAR AVE	B	1.0	50.95	0.00	
6372010002	5271	MANZANAR AVE	B	1.0	50.95	0.00	
6372010003	5277	MANZANAR AVE	B	1.0	50.95	0.00	
6372010004	5283	MANZANAR AVE	B	1.0	50.95	0.00	
6372010005	5289	MANZANAR AVE	B	1.0	50.95	0.00	
6372010006	5293	MANZANAR AVE	B	1.0	50.95	0.00	
6372010007	5303	MANZANAR AVE	B	1.0	50.95	0.00	
6372010008	5309	MANZANAR AVE	B	1.0	50.95	0.00	
6372010009	5313	MANZANAR AVE	B	1.0	50.95	0.00	
6372010010	5319	MANZANAR AVE	B	1.0	50.95	0.00	
6372010011	5212	BRIDGEVIEW AVE	B	1.0	50.95	0.00	
6372010012	5302	BRIDGEVIEW AVE	B	1.0	50.95	0.00	
6372010013	5308	BRIDGEVIEW AVE	B	1.0	50.95	0.00	
6372010014	5312	BRIDGEVIEW AVE	B	1.0	50.95	0.00	
6372010015	5318	BRIDGEVIEW AVE	B	1.0	50.95	0.00	
6372010016	5324	BRIDGEVIEW AVE	B	1.0	50.95	0.00	
6372010017	5328	BRIDGEVIEW AVE	B	1.0	50.95	0.00	
6372010018	5334	BRIDGEVIEW AVE	B	1.0	50.95	0.00	
6372010019	5338	BRIDGEVIEW AVE	B	1.0	50.95	0.00	
6372010020	5344	BRIDGEVIEW AVE	B	1.0	50.95	0.00	
6372011001	5322	MANZANAR AVE	B	1.0	50.95	0.00	
6372011002	5318	MANZANAR AVE	B	1.0	50.95	0.00	
6372011003	5314	MANZANAR AVE	B	1.0	50.95	0.00	

Pico Rivera
Landscaping and Lighting Assessment District No. 1
Fiscal Year 2024/25 Preliminary Assessment Roll
(Sorted by APN)

Assessor's Parcel Number	Situs	Address	Zone	Taxable Units	Charge	SBE Charge	SBE Number
6372011004	5308	MANZANAR AVE	B	1.0	50.95	0.00	
6372011005	5302	MANZANAR AVE	B	1.0	50.95	0.00	
6372011006	5292	MANZANAR AVE	B	1.0	50.95	0.00	
6372011007	5288	MANZANAR AVE	B	1.0	50.95	0.00	
6372011008	5282	MANZANAR AVE	B	1.0	50.95	0.00	
6372011009	5278	MANZANAR AVE	B	1.0	50.95	0.00	
6372011010	5272	MANZANAR AVE	B	1.0	50.95	0.00	
6372011011	5266	MANZANAR AVE	B	1.0	50.95	0.00	
6372011012	5260	MANZANAR AVE	B	1.0	50.95	0.00	
6372011013	5229	ROSEMEAD BLVD	B	3.25	165.58	0.00	
6372011014	5237	ROSEMEAD BLVD	B	3.25	165.58	0.00	
6372011015	5245	ROSEMEAD BLVD	B	3.25	165.58	0.00	
6372011016	5253	ROSEMEAD BLVD	B	3.25	165.58	0.00	
6372011017	5259	ROSEMEAD BLVD	B	3.25	165.58	0.00	
6372011018	5301	ROSEMEAD BLVD	B	3.25	165.58	0.00	
6372011019	5307	ROSEMEAD BLVD	B	3.25	165.58	0.00	
6372011020	5313	ROSEMEAD BLVD	B	3.25	165.58	0.00	
6372011021	5319	ROSEMEAD BLVD	B	3.25	165.58	0.00	
6372011022	5327	ROSEMEAD BLVD	B	3.25	165.58	0.00	
6372012001	5325	MANZANAR AVE	B	1.0	50.95	0.00	
6372012002	5329	MANZANAR AVE	B	1.0	50.95	0.00	
6372012003	5333	MANZANAR AVE	B	1.0	50.95	0.00	
6372012004	5339	MANZANAR AVE	B	1.0	50.95	0.00	
6372012005	5345	MANZANAR AVE	B	1.0	50.95	0.00	
6372012006	5351	MANZANAR AVE	B	1.0	50.95	0.00	
6372012007	5351	ROSEMEAD BLVD	B	1.0	50.95	0.00	
6372012008	5343	ROSEMEAD BLVD	B	1.0	50.95	0.00	
6372012009	5350	BRIDGEVIEW AVE	B	1.0	50.95	0.00	
6372012010	8833	BEXLEY DR	B	1.0	50.95	0.00	
6372012011	8839	BEXLEY DR	B	1.0	50.95	0.00	
6372012012	8843	BEXLEY DR	B	1.0	50.95	0.00	
6372012013	8849	BEXLEY DR	B	1.0	50.95	0.00	
6372012014	8855	BEXLEY DR	B	1.0	50.95	0.00	
6372012015	8903	BEXLEY DR	B	1.0	50.95	0.00	
6372012016	8907	BEXLEY DR	B	1.0	50.95	0.00	
6372012017	8913	BEXLEY DR	B	1.0	50.95	0.00	
6372012018	8919	BEXLEY DR	B	1.0	50.95	0.00	
6372012019	8925	BEXLEY DR	B	1.0	50.95	0.00	
6372012020	8931	BEXLEY DR	B	1.0	50.95	0.00	
6372012021	8939	BEXLEY DR	B	1.0	50.95	0.00	
6372013001	5306	ZOLA AVE	B	1.0	50.95	0.00	
6372013002	5314	ZOLA AVE	B	1.0	50.95	0.00	
6372013003	5320	ZOLA AVE	B	1.0	50.95	0.00	
6372013004	5326	ZOLA AVE	B	1.0	50.95	0.00	
6372013005	5332	ZOLA AVE	B	1.0	50.95	0.00	
6372013006	5338	ZOLA AVE	B	1.0	50.95	0.00	
6372013007	5344	ZOLA AVE	B	1.0	50.95	0.00	
6372013008	5348	ZOLA AVE	B	1.0	50.95	0.00	
6372013009	5354	ZOLA AVE	B	1.0	50.95	0.00	
6372013010	5361	BRIDGEVIEW AVE	B	1.0	50.95	0.00	
6372013011	5355	BRIDGEVIEW AVE	B	1.0	50.95	0.00	
6372013012	5345	BRIDGEVIEW AVE	B	1.0	50.95	0.00	
6372013013	5339	BRIDGEVIEW AVE	B	1.0	50.95	0.00	

Pico Rivera
Landscaping and Lighting Assessment District No. 1
Fiscal Year 2024/25 Preliminary Assessment Roll
(Sorted by APN)

Assessor's Parcel Number	Situs	Address	Zone	Taxable Units	Charge	SBE Charge	SBE Number
6372013014	5333	BRIDGEVIEW AVE	B	1.0	50.95	0.00	
6372013015	5327	BRIDGEVIEW AVE	B	1.0	50.95	0.00	
6372013016	5323	BRIDGEVIEW AVE	B	1.0	50.95	0.00	
6372013017	5317	BRIDGEVIEW AVE	B	1.0	50.95	0.00	
6372013018	5313	BRIDGEVIEW AVE	B	1.0	50.95	0.00	
6372013019	5307	BRIDGEVIEW AVE	B	1.0	50.95	0.00	
6372014001	5355	ZOLA AVE	B	1.0	50.95	0.00	
6372014002	5347	ZOLA AVE	B	1.0	50.95	0.00	
6372014003	5339	ZOLA AVE	B	1.0	50.95	0.00	
6372014004	5333	ZOLA AVE	B	1.0	50.95	0.00	
6372014005	5327	ZOLA AVE	B	1.0	50.95	0.00	
6372014006	5323	ZOLA AVE	B	1.0	50.95	0.00	
6372014007	5317	ZOLA AVE	B	1.0	50.95	0.00	
6372014008	5311	ZOLA AVE	B	1.0	50.95	0.00	
6372014009	5307	ZOLA AVE	B	1.0	50.95	0.00	
6372014010	5301	ZOLA AVE	B	1.0	50.95	0.00	
6372014011	5206	LOS TOROS AVE	B	1.0	50.95	0.00	
6372014012	5214	LOS TOROS AVE	B	1.0	50.95	0.00	
6372014013	5220	LOS TOROS AVE	B	1.0	50.95	0.00	
6372014014	5224	LOS TOROS AVE	B	1.0	50.95	0.00	
6372014015	5230	LOS TOROS AVE	B	1.0	50.95	0.00	
6372014016	5236	LOS TOROS AVE	B	1.0	50.95	0.00	
6372014017	5242	LOS TOROS AVE	B	1.0	50.95	0.00	
6372014018	5248	LOS TOROS AVE	B	1.0	50.95	0.00	
6372014019	5252	LOS TOROS AVE	B	1.0	50.95	0.00	
6372014020	5258	LOS TOROS AVE	B	1.0	50.95	0.00	
6372014021	5262	LOS TOROS AVE	B	1.0	50.95	0.00	
6372014022	5268	LOS TOROS AVE	B	1.0	50.95	0.00	
6372014023	5367	ZOLA AVE	B	1.0	50.95	0.00	
6372014024	5361	ZOLA AVE	B	1.0	50.95	0.00	
6372015001	5267	LOS TOROS AVE	B	1.0	50.95	0.00	
6372015002	5259	LOS TOROS AVE	B	1.0	50.95	0.00	
6372015003	5253	LOS TOROS AVE	B	1.0	50.95	0.00	
6372015004	5245	LOS TOROS AVE	B	1.0	50.95	0.00	
6372015005	5239	LOS TOROS AVE	B	1.0	50.95	0.00	
6372015006	5233	LOS TOROS AVE	B	1.0	50.95	0.00	
6372015007	5227	LOS TOROS AVE	B	1.0	50.95	0.00	
6372015008	5223	LOS TOROS AVE	B	1.0	50.95	0.00	
6372015009	5217	LOS TOROS AVE	B	1.0	50.95	0.00	
6372015010	5213	LOS TOROS AVE	B	1.0	50.95	0.00	
6372015011	5207	LOS TOROS AVE	B	1.0	50.95	0.00	
6372015012	5201	LOS TOROS AVE	B	1.0	50.95	0.00	
6372015013	5206	CALICO AVE	B	1.0	50.95	0.00	
6372015014	5214	CALICO AVE	B	1.0	50.95	0.00	
6372015015	5220	CALICO AVE	B	1.0	50.95	0.00	
6372015016	5226	CALICO AVE	B	1.0	50.95	0.00	
6372015017	5232	CALICO AVE	B	1.0	50.95	0.00	
6372015018	5236	CALICO AVE	B	1.0	50.95	0.00	
6372015019	5242	CALICO AVE	B	1.0	50.95	0.00	
6372015020	5248	CALICO AVE	B	1.0	50.95	0.00	
6372015021	5252	CALICO AVE	B	1.0	50.95	0.00	
6372015022	5258	CALICO AVE	B	1.0	50.95	0.00	
6372015023	5264	CALICO AVE	B	1.0	50.95	0.00	

Pico Rivera
Landscaping and Lighting Assessment District No. 1
Fiscal Year 2024/25 Preliminary Assessment Roll
(Sorted by APN)

Assessor's Parcel Number	Situs	Address	Zone	Taxable Units	Charge	SBE Charge	SBE Number
6372015024	5270	CALICO AVE	B	1.0	50.95	0.00	
6372016001	5269	CALICO AVE	B	1.0	50.95	0.00	
6372016002	5259	CALICO AVE	B	1.0	50.95	0.00	
6372016003	5255	CALICO AVE	B	1.0	50.95	0.00	
6372016004	5249	CALICO AVE	B	1.0	50.95	0.00	
6372016005	5245	CALICO AVE	B	1.0	50.95	0.00	
6372016006	5239	CALICO AVE	B	1.0	50.95	0.00	
6372016007	5233	CALICO AVE	B	1.0	50.95	0.00	
6372016008	5227	CALICO AVE	B	1.0	50.95	0.00	
6372016009	5223	CALICO AVE	B	1.0	50.95	0.00	
6372016010	5217	CALICO AVE	B	1.0	50.95	0.00	
6372016011	5213	CALICO AVE	B	1.0	50.95	0.00	
6372016012	5207	CALICO AVE	B	1.0	50.95	0.00	
6372016013	5201	CALICO AVE	B	1.0	50.95	0.00	
6372016014	8646	HOLBROOK ST	B	1.0	50.95	0.00	
6372016015	5122	DULIN AVE	B	1.0	50.95	0.00	
6372016016	5128	DULIN AVE	B	1.0	50.95	0.00	
6372016017	5132	DULIN AVE	B	1.0	50.95	0.00	
6372016018	5138	DULIN AVE	B	1.0	50.95	0.00	
6372016019	5202	DULIN AVE	B	1.0	50.95	0.00	
6372016020	5208	DULIN AVE	B	1.0	50.95	0.00	
6372016021	5212	DULIN AVE	B	1.0	50.95	0.00	
6372016022	5218	DULIN AVE	B	1.0	50.95	0.00	
6372016023	5224	DULIN AVE	B	1.0	50.95	0.00	
6372016024	5230	DULIN AVE	B	1.0	50.95	0.00	
6372016025	5234	DULIN AVE	B	1.0	50.95	0.00	
6372016026	5240	DULIN AVE	B	1.0	50.95	0.00	
6372016027	8639	TOWNLEY DR	B	1.0	50.95	0.00	
6372017001	5341	DULIN AVE	B	1.0	50.95	0.00	
6372017002	5335	DULIN AVE	B	1.0	50.95	0.00	
6372017003	5327	DULIN AVE	B	1.0	50.95	0.00	
6372017004	5319	DULIN AVE	B	1.0	50.95	0.00	
6372017005	5311	DULIN AVE	B	1.0	50.95	0.00	
6372017006	5303	DULIN AVE	B	1.0	50.95	0.00	
6372017007	5232	PARAMOUNT BLVD	B	1.0	50.95	0.00	
6372017008	5236	PARAMOUNT BLVD	B	1.0	50.95	0.00	
6372017009	5237	DULIN AVE	B	1.0	50.95	0.00	
6372017010	5231	DULIN AVE	B	1.0	50.95	0.00	
6372017011	5225	DULIN AVE	B	1.0	50.95	0.00	
6372017012	5219	DULIN AVE	B	1.0	50.95	0.00	
6372017013	5215	DULIN AVE	B	1.0	50.95	0.00	
6372017014	5209	DULIN AVE	B	1.0	50.95	0.00	
6372017015	5203	DULIN AVE	B	1.0	50.95	0.00	
6372017016	5139	DULIN AVE	B	1.0	50.95	0.00	
6372017017	5133	DULIN AVE	B	1.0	50.95	0.00	
6372017018	5127	DULIN AVE	B	1.0	50.95	0.00	
6372017019	5123	DULIN AVE	B	1.0	50.95	0.00	
6372017020	5122	PARAMOUNT BLVD	B	1.0	50.95	0.00	
6372017021	5126	PARAMOUNT BLVD	B	1.0	50.95	0.00	
6372017022	5132	PARAMOUNT BLVD	B	1.0	50.95	0.00	
6372017023	5138	PARAMOUNT BLVD	B	1.0	50.95	0.00	
6372017024	5144	PARAMOUNT BLVD	B	1.0	50.95	0.00	
6372017025	5202	PARAMOUNT BLVD	B	1.0	50.95	0.00	

Pico Rivera
Landscaping and Lighting Assessment District No. 1
Fiscal Year 2024/25 Preliminary Assessment Roll
(Sorted by APN)

Assessor's Parcel Number	Situs	Address	Zone	Taxable Units	Charge	SBE Charge	SBE Number
6372017026	5210	PARAMOUNT BLVD	B	1.0	50.95	0.00	
6372017027	5214	PARAMOUNT BLVD	B	1.0	50.95	0.00	
6372017028	5220	PARAMOUNT BLVD	B	1.0	50.95	0.00	
6372017029	5226	PARAMOUNT BLVD	B	1.0	50.95	0.00	
6372018001	8603	ROSEHEDGE DR	B	1.0	50.95	0.00	
6372018002	8607	ROSEHEDGE DR	B	1.0	50.95	0.00	
6372018003	5423	CALICO AVE	B	1.0	50.95	0.00	
6372018004	5417	CALICO AVE	B	1.0	50.95	0.00	
6372018005	5411	CALICO AVE	B	1.0	50.95	0.00	
6372018006	8630	REICHLING LN	B	1.0	50.95	0.00	
6372018007	8622	REICHLING LN	B	1.0	50.95	0.00	
6372018008	8614	REICHLING LN	B	1.0	50.95	0.00	
6372018009	8608	REICHLING LN	B	1.0	50.95	0.00	
6372018010	8602	REICHLING LN	B	1.0	50.95	0.00	
6372018011	8603	REICHLING LN	B	1.0	50.95	0.00	
6372018012	8609	REICHLING LN	B	1.0	50.95	0.00	
6372018013	8615	REICHLING LN	B	1.0	50.95	0.00	
6372018014	8621	REICHLING LN	B	1.0	50.95	0.00	
6372018015	8625	REICHLING LN	B	1.0	50.95	0.00	
6372018016	8631	REICHLING LN	B	1.0	50.95	0.00	
6372018017	5323	CALICO AVE	B	1.0	50.95	0.00	
6372018018	5317	CALICO AVE	B	1.0	50.95	0.00	
6372018019	5311	CALICO AVE	B	1.0	50.95	0.00	
6372018020	8648	TOWNLEY DR	B	1.0	50.95	0.00	
6372018021	8644	TOWNLEY DR	B	1.0	50.95	0.00	
6372018022	5310	DULIN AVE	B	1.0	50.95	0.00	
6372018023	5314	DULIN AVE	B	1.0	50.95	0.00	
6372018024	5320	DULIN AVE	B	1.0	50.95	0.00	
6372018025	5324	DULIN AVE	B	1.0	50.95	0.00	
6372018026	5328	DULIN AVE	B	1.0	50.95	0.00	
6372018027	5334	DULIN AVE	B	1.0	50.95	0.00	
6372018028	5340	DULIN AVE	B	1.0	50.95	0.00	
6372019001	5428	CALICO AVE	B	1.0	50.95	0.00	
6372019002	5434	CALICO AVE	B	1.0	50.95	0.00	
6372019003	5438	CALICO AVE	B	1.0	50.95	0.00	
6372019004	5442	CALICO AVE	B	1.0	50.95	0.00	
6372019005	5441	CALICO AVE	B	1.0	50.95	0.00	
6372019007	5437	CALICO AVE	B	1.0	50.95	0.00	
6372019008	5433	CALICO AVE	B	1.0	50.95	0.00	
6372019009	8602	ROSEHEDGE DR	B	1.0	50.95	0.00	
6372019011	8615	DUNLAP CROSSING RD	B	1.0	50.95	0.00	
6372019012	8621	DUNLAP CROSSING RD	B	1.0	50.95	0.00	
6372019013	5443	LOS TOROS AVE	B	1.0	50.95	0.00	
6372019014	5437	LOS TOROS AVE	B	1.0	50.95	0.00	
6372019015	5431	LOS TOROS AVE	B	1.0	50.95	0.00	
6372019016	5425	LOS TOROS AVE	B	1.0	50.95	0.00	
6372019017	5421	LOS TOROS AVE	B	1.0	50.95	0.00	
6372019018	5415	LOS TOROS AVE	B	1.0	50.95	0.00	
6372019019	5411	LOS TOROS AVE	B	1.0	50.95	0.00	
6372019020	8611	DUNLAP CROSSING RD	B	1.0	50.95	0.00	
6372019021	8607	DUNLAP CROSSING RD	B	1.0	50.95	0.00	
6372020001	5302	CALICO AVE	B	1.0	50.95	0.00	
6372020002	5310	CALICO AVE	B	1.0	50.95	0.00	

Pico Rivera
Landscaping and Lighting Assessment District No. 1
Fiscal Year 2024/25 Preliminary Assessment Roll
(Sorted by APN)

Assessor's Parcel Number	Situs	Address	Zone	Taxable Units	Charge	SBE Charge	SBE Number
6372020003	5314	CALICO AVE	B	1.0	50.95	0.00	
6372020004	5318	CALICO AVE	B	1.0	50.95	0.00	
6372020005	5324	CALICO AVE	B	1.0	50.95	0.00	
6372020006	5328	CALICO AVE	B	1.0	50.95	0.00	
6372020007	5334	CALICO AVE	B	1.0	50.95	0.00	
6372020008	5402	CALICO AVE	B	1.0	50.95	0.00	
6372020009	5408	CALICO AVE	B	1.0	50.95	0.00	
6372020010	5412	CALICO AVE	B	1.0	50.95	0.00	
6372020011	5418	CALICO AVE	B	1.0	50.95	0.00	
6372020012	5422	CALICO AVE	B	1.0	50.95	0.00	
6372020013	5403	LOS TOROS AVE	B	1.0	50.95	0.00	
6372020014	5353	LOS TOROS AVE	B	1.0	50.95	0.00	
6372020015	5347	LOS TOROS AVE	B	1.0	50.95	0.00	
6372020016	5343	LOS TOROS AVE	B	1.0	50.95	0.00	
6372020017	5339	LOS TOROS AVE	B	1.0	50.95	0.00	
6372020018	5333	LOS TOROS AVE	B	1.0	50.95	0.00	
6372020019	5329	LOS TOROS AVE	B	1.0	50.95	0.00	
6372020020	5323	LOS TOROS AVE	B	1.0	50.95	0.00	
6372020021	5319	LOS TOROS AVE	B	1.0	50.95	0.00	
6372020022	5313	LOS TOROS AVE	B	1.0	50.95	0.00	
6372020023	5309	LOS TOROS AVE	B	1.0	50.95	0.00	
6372020024	5303	LOS TOROS AVE	B	1.0	50.95	0.00	
6372021001	5304	LOS TOROS AVE	B	1.0	50.95	0.00	
6372021002	5310	LOS TOROS AVE	B	1.0	50.95	0.00	
6372021003	5314	LOS TOROS AVE	B	1.0	50.95	0.00	
6372021004	5318	LOS TOROS AVE	B	1.0	50.95	0.00	
6372021005	5324	LOS TOROS AVE	B	1.0	50.95	0.00	
6372021006	5330	LOS TOROS AVE	B	1.0	50.95	0.00	
6372021007	5336	LOS TOROS AVE	B	1.0	50.95	0.00	
6372021008	5340	LOS TOROS AVE	B	1.0	50.95	0.00	
6372021009	5441	ZOLA AVE	B	1.0	50.95	0.00	
6372021010	5435	ZOLA AVE	B	1.0	50.95	0.00	
6372021011	5429	ZOLA AVE	B	1.0	50.95	0.00	
6372021012	5425	ZOLA AVE	B	1.0	50.95	0.00	
6372021013	5421	ZOLA AVE	B	1.0	50.95	0.00	
6372021014	5415	ZOLA AVE	B	1.0	50.95	0.00	
6372021015	5409	ZOLA AVE	B	1.0	50.95	0.00	
6372021016	5403	ZOLA AVE	B	1.0	50.95	0.00	
6372022001	5344	LOS TOROS AVE	B	1.0	50.95	0.00	
6372022002	5350	LOS TOROS AVE	B	1.0	50.95	0.00	
6372022003	5402	LOS TOROS AVE	B	1.0	50.95	0.00	
6372022004	5406	LOS TOROS AVE	B	1.0	50.95	0.00	
6372022005	5412	LOS TOROS AVE	B	1.0	50.95	0.00	
6372022006	5416	LOS TOROS AVE	B	1.0	50.95	0.00	
6372022007	5422	LOS TOROS AVE	B	1.0	50.95	0.00	
6372022008	5426	LOS TOROS AVE	B	1.0	50.95	0.00	
6372022009	5432	LOS TOROS AVE	B	1.0	50.95	0.00	
6372022010	5438	LOS TOROS AVE	B	1.0	50.95	0.00	
6372022011	5442	LOS TOROS AVE	B	1.0	50.95	0.00	
6372022012	5547	ZOLA AVE	B	1.0	50.95	0.00	
6372022013	5539	ZOLA AVE	B	1.0	50.95	0.00	
6372022014	5533	ZOLA AVE	B	1.0	50.95	0.00	
6372022015	5529	ZOLA AVE	B	1.0	50.95	0.00	

Pico Rivera
Landscaping and Lighting Assessment District No. 1
Fiscal Year 2024/25 Preliminary Assessment Roll
(Sorted by APN)

Assessor's Parcel Number	Situs	Address	Zone	Taxable Units	Charge	SBE Charge	SBE Number
6372022016	5525	ZOLA AVE	B	1.0	50.95	0.00	
6372022017	5519	ZOLA AVE	B	1.0	50.95	0.00	
6372022018	5513	ZOLA AVE	B	1.0	50.95	0.00	
6372022019	5509	ZOLA AVE	B	1.0	50.95	0.00	
6372022020	5503	ZOLA AVE	B	1.0	50.95	0.00	
6372022021	5451	ZOLA AVE	B	1.0	50.95	0.00	
6372022022	5445	ZOLA AVE	B	1.0	50.95	0.00	
6372023001	5448	ZOLA AVE	B	1.0	50.95	0.00	
6372023002	5502	ZOLA AVE	B	1.0	50.95	0.00	
6372023003	5506	ZOLA AVE	B	1.0	50.95	0.00	
6372023004	5512	ZOLA AVE	B	1.0	50.95	0.00	
6372023005	5518	ZOLA AVE	B	1.0	50.95	0.00	
6372023006	5522	ZOLA AVE	B	1.0	50.95	0.00	
6372023007	5528	ZOLA AVE	B	1.0	50.95	0.00	
6372023008	5532	ZOLA AVE	B	1.0	50.95	0.00	
6372023009	5536	ZOLA AVE	B	1.0	50.95	0.00	
6372023010	5542	ZOLA AVE	B	1.0	50.95	0.00	
6372023011	5546	ZOLA AVE	B	1.0	50.95	0.00	
6372023012	8741	DUNLAP CROSSING RD	B	1.0	50.95	0.00	
6372023013	5545	BRIDGEVIEW AVE	B	1.0	50.95	0.00	
6372023014	5541	BRIDGEVIEW AVE	B	1.0	50.95	0.00	
6372023015	5535	BRIDGEVIEW AVE	B	1.0	50.95	0.00	
6372023016	5529	BRIDGEVIEW AVE	B	1.0	50.95	0.00	
6372023017	5525	BRIDGEVIEW AVE	B	1.0	50.95	0.00	
6372023018	5519	BRIDGEVIEW AVE	B	1.0	50.95	0.00	
6372023019	5515	BRIDGEVIEW AVE	B	1.0	50.95	0.00	
6372023020	5509	BRIDGEVIEW AVE	B	1.0	50.95	0.00	
6372023021	5503	BRIDGEVIEW AVE	B	1.0	50.95	0.00	
6372023022	5447	BRIDGEVIEW AVE	B	1.0	50.95	0.00	
6372024001	5441	BRIDGEVIEW AVE	B	1.0	50.95	0.00	
6372024002	5437	BRIDGEVIEW AVE	B	1.0	50.95	0.00	
6372024003	5433	BRIDGEVIEW AVE	B	1.0	50.95	0.00	
6372024004	5427	BRIDGEVIEW AVE	B	1.0	50.95	0.00	
6372024005	5423	BRIDGEVIEW AVE	B	1.0	50.95	0.00	
6372024006	5417	BRIDGEVIEW AVE	B	1.0	50.95	0.00	
6372024007	5411	BRIDGEVIEW AVE	B	1.0	50.95	0.00	
6372024008	5407	BRIDGEVIEW AVE	B	1.0	50.95	0.00	
6372024009	5401	BRIDGEVIEW AVE	B	1.0	50.95	0.00	
6372024010	5377	BRIDGEVIEW AVE	B	1.0	50.95	0.00	
6372024011	5371	BRIDGEVIEW AVE	B	1.0	50.95	0.00	
6372024012	5366	ZOLA AVE	B	1.0	50.95	0.00	
6372024013	5370	ZOLA AVE	B	1.0	50.95	0.00	
6372024014	5402	ZOLA AVE	B	1.0	50.95	0.00	
6372024015	5408	ZOLA AVE	B	1.0	50.95	0.00	
6372024016	5414	ZOLA AVE	B	1.0	50.95	0.00	
6372024017	5418	ZOLA AVE	B	1.0	50.95	0.00	
6372024018	5422	ZOLA AVE	B	1.0	50.95	0.00	
6372024019	5428	ZOLA AVE	B	1.0	50.95	0.00	
6372024020	5432	ZOLA AVE	B	1.0	50.95	0.00	
6372024021	5438	ZOLA AVE	B	1.0	50.95	0.00	
6372024022	5442	ZOLA AVE	B	1.0	50.95	0.00	
6372025001	5377	MARIS AVE	B	1.0	50.95	0.00	
6372025002	5371	MARIS AVE	B	1.0	50.95	0.00	

Pico Rivera
Landscaping and Lighting Assessment District No. 1
Fiscal Year 2024/25 Preliminary Assessment Roll
(Sorted by APN)

Assessor's Parcel Number	Situs	Address	Zone	Taxable Units	Charge	SBE Charge	SBE Number
6372025003	5372	BRIDGEVIEW AVE	B	1.0	50.95	0.00	
6372025004	5376	BRIDGEVIEW AVE	B	1.0	50.95	0.00	
6372025005	5404	BRIDGEVIEW AVE	B	1.0	50.95	0.00	
6372025006	5408	BRIDGEVIEW AVE	B	1.0	50.95	0.00	
6372025007	5414	BRIDGEVIEW AVE	B	1.0	50.95	0.00	
6372025008	5420	BRIDGEVIEW AVE	B	1.0	50.95	0.00	
6372025009	5426	BRIDGEVIEW AVE	B	1.0	50.95	0.00	
6372025010	5430	BRIDGEVIEW AVE	B	1.0	50.95	0.00	
6372025011	5436	BRIDGEVIEW AVE	B	1.0	50.95	0.00	
6372025012	5440	BRIDGEVIEW AVE	B	1.0	50.95	0.00	
6372025013	5446	BRIDGEVIEW AVE	B	1.0	50.95	0.00	
6372025014	5502	BRIDGEVIEW AVE	B	1.0	50.95	0.00	
6372025015	5508	BRIDGEVIEW AVE	B	1.0	50.95	0.00	
6372025016	5549	MARIS AVE	B	1.0	50.95	0.00	
6372025017	5543	MARIS AVE	B	1.0	50.95	0.00	
6372025018	5539	MARIS AVE	B	1.0	50.95	0.00	
6372025019	5533	MARIS AVE	B	1.0	50.95	0.00	
6372025020	5529	MARIS AVE	B	1.0	50.95	0.00	
6372025021	5523	MARIS AVE	B	1.0	50.95	0.00	
6372025022	5517	MARIS AVE	B	1.0	50.95	0.00	
6372025023	5513	MARIS AVE	B	1.0	50.95	0.00	
6372025024	5509	MARIS AVE	B	1.0	50.95	0.00	
6372025025	5503	MARIS AVE	B	1.0	50.95	0.00	
6372026001	5512	BRIDGEVIEW AVE	B	1.0	50.95	0.00	
6372026002	5516	BRIDGEVIEW AVE	B	1.0	50.95	0.00	
6372026003	5522	BRIDGEVIEW AVE	B	1.0	50.95	0.00	
6372026004	5526	BRIDGEVIEW AVE	B	1.0	50.95	0.00	
6372026005	5532	BRIDGEVIEW AVE	B	1.0	50.95	0.00	
6372026006	5536	BRIDGEVIEW AVE	B	1.0	50.95	0.00	
6372026007	5542	BRIDGEVIEW AVE	B	1.0	50.95	0.00	
6372026008	5548	BRIDGEVIEW AVE	B	1.0	50.95	0.00	
6372026009	8803	DUNLAP CROSSING RD	B	1.0	50.95	0.00	
6372026010	8833	DUNLAP CROSSING RD	B	1.0	50.95	0.00	
6372026011	5639	MANZANAR AVE	B	1.0	50.95	0.00	
6372026012	5633	MANZANAR AVE	B	1.0	50.95	0.00	
6372026013	5623	MARIS AVE	B	1.0	50.95	0.00	
6372026014	5617	MARIS AVE	B	1.0	50.95	0.00	
6372026015	5611	MARIS AVE	B	1.0	50.95	0.00	
6372026016	5609	MARIS AVE	B	1.0	50.95	0.00	
6372026017	5603	MARIS AVE	B	1.0	50.95	0.00	
6372026018	5561	MARIS AVE	B	1.0	50.95	0.00	
6372026019	5555	MARIS AVE	B	1.0	50.95	0.00	
6372026020	8815	DUNLAP CROSSING RD	B	1.0	50.95	0.00	
6372026021	8823	DUNLAP CROSSING RD	B	1.0	50.95	0.00	
6372027001	5377	MANZANAR AVE	B	1.0	50.95	0.00	
6372027002	5371	MANZANAR AVE	B	1.0	50.95	0.00	
6372027003	5372	MARIS AVE	B	1.0	50.95	0.00	
6372027004	5378	MARIS AVE	B	1.0	50.95	0.00	
6372027005	5504	MARIS AVE	B	1.0	50.95	0.00	
6372027006	5510	MARIS AVE	B	1.0	50.95	0.00	
6372027007	5514	MARIS AVE	B	1.0	50.95	0.00	
6372027008	5518	MARIS AVE	B	1.0	50.95	0.00	
6372027009	5524	MARIS AVE	B	1.0	50.95	0.00	

Pico Rivera
Landscaping and Lighting Assessment District No. 1
Fiscal Year 2024/25 Preliminary Assessment Roll
(Sorted by APN)

Assessor's Parcel Number	Situs	Address	Zone	Taxable Units	Charge	SBE Charge	SBE Number
6372027010	5528	MARIS AVE	B	1.0	50.95	0.00	
6372027011	5534	MARIS AVE	B	1.0	50.95	0.00	
6372027012	5538	MARIS AVE	B	1.0	50.95	0.00	
6372027013	5544	MARIS AVE	B	1.0	50.95	0.00	
6372027014	5550	MARIS AVE	B	1.0	50.95	0.00	
6372027015	5554	MARIS AVE	B	1.0	50.95	0.00	
6372027016	5558	MARIS AVE	B	1.0	50.95	0.00	
6372027017	5602	MARIS AVE	B	1.0	50.95	0.00	
6372027018	5610	MARIS AVE	B	1.0	50.95	0.00	
6372027019	5630	MARIS AVE	B	1.0	50.95	0.00	
6372027020	5609	MANZANAR AVE	B	1.0	50.95	0.00	
6372027021	5603	MANZANAR AVE	B	1.0	50.95	0.00	
6372027022	5555	MANZANAR AVE	B	1.0	50.95	0.00	
6372027023	5551	MANZANAR AVE	B	1.0	50.95	0.00	
6372027024	5545	MANZANAR AVE	B	1.0	50.95	0.00	
6372027025	5541	MANZANAR AVE	B	1.0	50.95	0.00	
6372027026	5537	MANZANAR AVE	B	1.0	50.95	0.00	
6372027027	5531	MANZANAR AVE	B	1.0	50.95	0.00	
6372027028	5525	MANZANAR AVE	B	1.0	50.95	0.00	
6372027029	5521	MANZANAR AVE	B	1.0	50.95	0.00	
6372027030	5517	MANZANAR AVE	B	1.0	50.95	0.00	
6372027031	5511	MANZANAR AVE	B	1.0	50.95	0.00	
6372027032	5503	MANZANAR AVE	B	1.0	50.95	0.00	
6372028001	5433	ROSEMEAD BLVD	B	1.0	50.95	0.00	
6372028002	5427	ROSEMEAD BLVD	B	1.0	50.95	0.00	
6372028003	5372	MANZANAR AVE	B	1.0	50.95	0.00	
6372028004	5378	MANZANAR AVE	B	1.0	50.95	0.00	
6372028005	5504	MANZANAR AVE	B	1.0	50.95	0.00	
6372028006	5512	MANZANAR AVE	B	1.0	50.95	0.00	
6372028007	5516	MANZANAR AVE	B	1.0	50.95	0.00	
6372028008	5522	MANZANAR AVE	B	1.0	50.95	0.00	
6372028009	5526	MANZANAR AVE	B	1.0	50.95	0.00	
6372028010	5532	MANZANAR AVE	B	1.0	50.95	0.00	
6372028011	5538	MANZANAR AVE	B	1.0	50.95	0.00	
6372028012	5542	MANZANAR AVE	B	1.0	50.95	0.00	
6372028013	5546	MANZANAR AVE	B	1.0	50.95	0.00	
6372028014	8903	ROSEHEDGE DR	B	1.0	50.95	0.00	
6372028015	5529	ROSEMEAD BLVD	B	1.0	50.95	0.00	
6372028016	5523	ROSEMEAD BLVD	B	1.0	50.95	0.00	
6372028017	5517	ROSEMEAD BLVD	B	1.0	50.95	0.00	
6372028018	5511	ROSEMEAD BLVD	B	1.0	50.95	0.00	
6372028019	5505	ROSEMEAD BLVD	B	1.0	50.95	0.00	
6372028020	5501	ROSEMEAD BLVD	B	1.0	50.95	0.00	
6372028021	5441	ROSEMEAD BLVD	B	1.0	50.95	0.00	
6372028022	5537	ROSEMEAD BLVD	B	1.0	50.95	0.00	
6372029001	8902	ROSEHEDGE DR	B	1.0	50.95	0.00	
6372029002	5608	MANZANAR AVE	B	1.0	50.95	0.00	
6372029003	5612	MANZANAR AVE	B	1.0	50.95	0.00	
6372029004	5618	MANZANAR AVE	B	1.0	50.95	0.00	
6372029005	5622	MANZANAR AVE	B	1.0	50.95	0.00	
6372029006	5632	MANZANAR AVE	B	1.0	50.95	0.00	
6372029007	5638	MANZANAR AVE	B	1.0	50.95	0.00	
6372029008	5642	MANZANAR AVE	B	1.0	50.95	0.00	

Pico Rivera
Landscaping and Lighting Assessment District No. 1
Fiscal Year 2024/25 Preliminary Assessment Roll
(Sorted by APN)

Assessor's Parcel Number	Situs	Address	Zone	Taxable Units	Charge	SBE Charge	SBE Number
6372029009	8903	DUNLAP CROSSING RD	B	1.0	50.95	0.00	
6372029010	5623	ROSEMEAD BLVD	B	1.0	50.95	0.00	
6372029011	5619	ROSEMEAD BLVD	B	1.0	50.95	0.00	
6372029012	5613	ROSEMEAD BLVD	B	1.0	50.95	0.00	
6372029013	5609	ROSEMEAD BLVD	B	1.0	50.95	0.00	
6372029014	8918	ROSEHEDGE DR	B	1.0	50.95	0.00	
6372029020	8915	DUNLAP CROSSING RD	B	7.25	369.38	0.00	
6372029021	5641	ROSEMEAD BLVD	B	13.2498	675.07	0.00	
6373001001	8407	EDNA ST	B	1.0	50.95	0.00	
6373001002	4650	GRAPE ST	B	1.0	50.95	0.00	
6373001003	4646	GRAPE ST	B	1.0	50.95	0.00	
6373001004	4642	GRAPE ST	B	1.0	50.95	0.00	
6373001005	4638	GRAPE ST	B	1.0	50.95	0.00	
6373001006	4636	GRAPE ST	B	1.0	50.95	0.00	
6373001007	4630	GRAPE ST	B	1.0	50.95	0.00	
6373001008	4626	GRAPE ST	B	1.0	50.95	0.00	
6373001009	4629	FIR ST	B	1.0	50.95	0.00	
6373001010	4633	FIR ST	B	1.0	50.95	0.00	
6373001011	4637	FIR ST	B	1.0	50.95	0.00	
6373001012	4641	FIR ST	B	1.0	50.95	0.00	
6373001013	4645	FIR ST	B	1.0	50.95	0.00	
6373001014	4649	FIR ST	B	1.0	50.95	0.00	
6373001015	4653	FIR ST	B	1.0	50.95	0.00	
6373001016	4655	FIR ST	B	1.0	50.95	0.00	
6373002001	4656	FIR ST	B	1.0	50.95	0.00	
6373002002	4650	FIR ST	B	1.0	50.95	0.00	
6373002003	4646	FIR ST	B	1.0	50.95	0.00	
6373002004	4644	FIR ST	B	1.0	50.95	0.00	
6373002005	4640	FIR ST	B	1.0	50.95	0.00	
6373002006	4634	FIR ST	B	1.0	50.95	0.00	
6373002007	4632	FIR ST	B	1.0	50.95	0.00	
6373002008	4628	FIR ST	B	1.0	50.95	0.00	
6373002009	4627	OAK ST	B	1.0	50.95	0.00	
6373002010	4631	OAK ST	B	1.0	50.95	0.00	
6373002011	4635	OAK ST	B	1.0	50.95	0.00	
6373002012	4639	OAK ST	B	1.0	50.95	0.00	
6373002013	4643	OAK ST	B	1.0	50.95	0.00	
6373002014	4647	OAK ST	B	1.0	50.95	0.00	
6373002015	4653	OAK ST	B	1.0	50.95	0.00	
6373002016	4657	OAK ST	B	1.0	50.95	0.00	
6373003003	4646	OAK ST	B	1.0	50.95	0.00	
6373003004	4642	OAK ST	B	1.0	50.95	0.00	
6373003005	4638	OAK ST	B	1.0	50.95	0.00	
6373003006	4636	OAK ST	B	1.0	50.95	0.00	
6373003007	4632	OAK ST	B	1.0	50.95	0.00	
6373003008	4628	OAK ST	B	1.0	50.95	0.00	
6373003009	4622	OAK ST	B	1.0	50.95	0.00	
6373003010	4620	OAK ST	B	1.0	50.95	0.00	
6373003011	4621	PINE ST	B	1.0	50.95	0.00	
6373003012	4623	PINE ST	B	1.0	50.95	0.00	
6373003013	4627	PINE ST	B	1.0	50.95	0.00	
6373003014	4631	PINE ST	B	1.0	50.95	0.00	
6373003015	4637	PINE ST	B	1.0	50.95	0.00	

Pico Rivera
Landscaping and Lighting Assessment District No. 1
Fiscal Year 2024/25 Preliminary Assessment Roll
(Sorted by APN)

Assessor's Parcel Number	Situs Address	Zone	Taxable Units	Charge	SBE Charge	SBE Number
6373003016	4639 PINE ST	B	1.0	50.95	0.00	
6373003017	4645 PINE ST	B	1.0	50.95	0.00	
6373003018	4649 PINE ST	B	1.0	50.95	0.00	
6373003019	4653 PINE ST	B	1.0	50.95	0.00	
6373003020	4657 PINE ST	B	1.0	50.95	0.00	
6373003021	8461 EDNA ST	B	1.0	50.95	0.00	
6373003022	8455 EDNA ST	B	1.0	50.95	0.00	
6373004002	4650 PINE ST	B	1.0	50.95	0.00	
6373004003	4648 PINE ST	B	1.0	50.95	0.00	
6373004004	4644 PINE ST	B	1.0	50.95	0.00	
6373004005	4638 PINE ST	B	1.0	50.95	0.00	
6373004006	4634 PINE ST	B	1.0	50.95	0.00	
6373004007	4632 PINE ST	B	1.0	50.95	0.00	
6373004008	4626 PINE ST	B	1.0	50.95	0.00	
6373004011	8508 BEVERLY RD	B	1.0	50.95	0.00	
6373004014	4622 PINE ST	B	1.0	50.95	0.00	
6373004015	4620 PINE ST	B	1.0	50.95	0.00	
6373005001	4749 GARRICK AVE	B	1.0	50.95	0.00	
6373005002	4743 GARRICK AVE	B	1.0	50.95	0.00	
6373005003	4737 GARRICK AVE	B	1.0	50.95	0.00	
6373005004	4733 GARRICK AVE	B	1.0	50.95	0.00	
6373005005	4727 GARRICK AVE	B	1.0	50.95	0.00	
6373005006	4723 GARRICK AVE	B	1.0	50.95	0.00	
6373005007	4717 GARRICK AVE	B	1.0	50.95	0.00	
6373005008	4713 GARRICK AVE	B	1.0	50.95	0.00	
6373005009	4709 GARRICK AVE	B	1.0	50.95	0.00	
6373005011	8507 ELNORA ST	B	1.0	50.95	0.00	
6373005012	4756 PINE ST	B	1.0	50.95	0.00	
6373005013	4748 PINE ST	B	1.75	89.16	0.00	
6373005016	4736 PINE ST	B	1.0	50.95	0.00	
6373005017	4732 PINE ST	B	1.0	50.95	0.00	
6373005018	4730 PINE ST	B	1.0	50.95	0.00	
6373005019	4726 PINE ST	B	1.0	50.95	0.00	
6373005020	4722 PINE ST	B	1.0	50.95	0.00	
6373005021	4716 PINE ST	B	1.0	50.95	0.00	
6373005022	4712 PINE ST	B	1.0	50.95	0.00	
6373005023	4708 PINE ST	B	1.0	50.95	0.00	
6373005024	4706 PINE ST	B	1.0	50.95	0.00	
6373005026	4746 PINE ST	B	1.0	50.95	0.00	
6373005027	4740 PINE ST	B	1.0	50.95	0.00	
6373005028	4700 GARRICK AVE	B	1.0	50.95	0.00	
6373005029	4704 GARRICK AVE	B	1.0	50.95	0.00	
6373005030	4708 GARRICK AVE	B	1.0	50.95	0.00	
6373005031	4714 GARRICK AVE	B	1.0	50.95	0.00	
6373005032	4718 GARRICK AVE	B	1.0	50.95	0.00	
6373005033	4724 GARRICK AVE	B	1.0	50.95	0.00	
6373005034	4728 GARRICK AVE	B	1.0	50.95	0.00	
6373005035	4732 GARRICK AVE	B	1.0	50.95	0.00	
6373005036	4738 GARRICK AVE	B	1.0	50.95	0.00	
6373005037	4742 GARRICK AVE	B	1.0	50.95	0.00	
6373005038	4748 GARRICK AVE	B	1.0	50.95	0.00	
6373006001	8461 ELNORA ST	B	1.0	50.95	0.00	
6373006002	4758 OAK ST	B	1.75	89.16	0.00	

Pico Rivera
Landscaping and Lighting Assessment District No. 1
Fiscal Year 2024/25 Preliminary Assessment Roll
(Sorted by APN)

Assessor's Parcel Number	Situs	Address	Zone	Taxable Units	Charge	SBE Charge	SBE Number
6373006003	4754	OAK ST	B	1.0	50.95	0.00	
6373006004	4748	OAK ST	B	1.0	50.95	0.00	
6373006005	4744	OAK ST	B	1.0	50.95	0.00	
6373006006	4742	OAK ST	B	1.0	50.95	0.00	
6373006007	4738	OAK ST	B	1.0	50.95	0.00	
6373006008	4734	OAK ST	B	1.0	50.95	0.00	
6373006009	4730	OAK ST	B	1.0	50.95	0.00	
6373006010	4724	OAK ST	B	1.0	50.95	0.00	
6373006011	4720	OAK ST	B	1.0	50.95	0.00	
6373006012	4716	OAK ST	B	1.0	50.95	0.00	
6373006013	4714	OAK ST	B	1.0	50.95	0.00	
6373006014	4708	OAK ST	B	1.0	50.95	0.00	
6373006015	4704	OAK ST	B	1.0	50.95	0.00	
6373006016	4700	OAK ST	B	1.0	50.95	0.00	
6373006017	4701	PINE ST	B	1.0	50.95	0.00	
6373006018	4707	PINE ST	B	1.0	50.95	0.00	
6373006019	4709	PINE ST	B	1.0	50.95	0.00	
6373006020	4713	PINE ST	B	1.0	50.95	0.00	
6373006021	4719	PINE ST	B	1.0	50.95	0.00	
6373006024	4729	PINE ST	B	1.0	50.95	0.00	
6373006025	4733	PINE ST	B	1.75	89.16	0.00	
6373006026	4737	PINE ST	B	1.0	50.95	0.00	
6373006027	4741	PINE ST	B	1.0	50.95	0.00	
6373006028	4745	PINE ST	B	1.0	50.95	0.00	
6373006029	4751	PINE ST	B	1.0	50.95	0.00	
6373006030	4755	PINE ST	B	1.0	50.95	0.00	
6373006031	4759	PINE ST	B	1.0	50.95	0.00	
6373006032	4763	PINE ST	B	1.0	50.95	0.00	
6373006034	4721	PINE ST	B	1.75	89.16	0.00	
6373007001	4760	FIR ST	B	1.0	50.95	0.00	
6373007002	4756	FIR ST	B	1.0	50.95	0.00	
6373007003	4754	FIR ST	B	1.0	50.95	0.00	
6373007006	4740	FIR ST	B	1.0	50.95	0.00	
6373007007	4736	FIR ST	B	1.0	50.95	0.00	
6373007008	4732	FIR ST	B	1.0	50.95	0.00	
6373007009	4730	FIR ST	B	1.0	50.95	0.00	
6373007010	4726	FIR ST	B	1.0	50.95	0.00	
6373007011	4720	FIR ST	B	1.0	50.95	0.00	
6373007012	4716	FIR ST	B	1.0	50.95	0.00	
6373007013	4712	FIR ST	B	1.0	50.95	0.00	
6373007014	4708	FIR ST	B	1.0	50.95	0.00	
6373007015	4704	FIR ST	B	1.0	50.95	0.00	
6373007016	4700	FIR ST	B	1.0	50.95	0.00	
6373007017	4701	OAK ST	B	1.0	50.95	0.00	
6373007018	4707	OAK ST	B	1.0	50.95	0.00	
6373007019	4709	OAK ST	B	1.0	50.95	0.00	
6373007020	4713	OAK ST	B	1.0	50.95	0.00	
6373007021	4719	OAK ST	B	1.0	50.95	0.00	
6373007022	4721	OAK ST	B	1.0	50.95	0.00	
6373007023	4725	OAK ST	B	1.0	50.95	0.00	
6373007024	4729	OAK ST	B	1.0	50.95	0.00	
6373007025	4735	OAK ST	B	1.0	50.95	0.00	
6373007026	4737	OAK ST	B	1.0	50.95	0.00	

Pico Rivera
Landscaping and Lighting Assessment District No. 1
Fiscal Year 2024/25 Preliminary Assessment Roll
(Sorted by APN)

Assessor's Parcel Number	Situs	Address	Zone	Taxable Units	Charge	SBE Charge	SBE Number
6373007027	4741	OAK ST	B	1.0	50.95	0.00	
6373007028	4745	OAK ST	B	1.0	50.95	0.00	
6373007030	4757	OAK ST	B	1.0	50.95	0.00	
6373007031	4763	OAK ST	B	1.0	50.95	0.00	
6373007032	4749	OAK ST	B	1.0	50.95	0.00	
6373007033	4753	OAK ST	B	1.0	50.95	0.00	
6373007035	4748	FIR ST	B	3.25	165.58	0.00	
6373007036	4744	FIR ST	B	1.0	50.95	0.00	
6373008001	4760	GRAPE ST	B	1.0	50.95	0.00	
6373008002	4758	GRAPE ST	B	1.0	50.95	0.00	
6373008003	4754	GRAPE ST	B	1.0	50.95	0.00	
6373008004	4750	GRAPE ST	B	1.0	50.95	0.00	
6373008005	4744	GRAPE ST	B	1.0	50.95	0.00	
6373008006	4740	GRAPE ST	B	1.0	50.95	0.00	
6373008007	4738	GRAPE ST	B	1.0	50.95	0.00	
6373008008	4732	GRAPE ST	B	1.0	50.95	0.00	
6373008009	4730	GRAPE ST	B	1.0	50.95	0.00	
6373008010	4724	GRAPE ST	B	1.0	50.95	0.00	
6373008011	4720	GRAPE ST	B	1.0	50.95	0.00	
6373008012	4716	GRAPE ST	B	1.0	50.95	0.00	
6373008013	4712	GRAPE ST	B	1.0	50.95	0.00	
6373008014	4710	GRAPE ST	B	1.0	50.95	0.00	
6373008015	4706	GRAPE ST	B	1.0	50.95	0.00	
6373008016	4700	GRAPE ST	B	1.0	50.95	0.00	
6373008017	8412	EDNA ST	B	1.75	89.16	0.00	
6373008018	4707	FIR ST	B	1.0	50.95	0.00	
6373008019	4709	FIR ST	B	1.0	50.95	0.00	
6373008020	4715	FIR ST	B	1.0	50.95	0.00	
6373008021	4717	FIR ST	B	1.0	50.95	0.00	
6373008022	4721	FIR ST	B	1.0	50.95	0.00	
6373008023	4725	FIR ST	B	1.0	50.95	0.00	
6373008024	4731	FIR ST	B	1.0	50.95	0.00	
6373008025	4733	FIR ST	B	1.0	50.95	0.00	
6373008026	4739	FIR ST	B	1.0	50.95	0.00	
6373008027	4741	FIR ST	B	1.0	50.95	0.00	
6373008028	4745	FIR ST	B	1.0	50.95	0.00	
6373008029	4749	FIR ST	B	1.0	50.95	0.00	
6373008030	4755	FIR ST	B	1.0	50.95	0.00	
6373008031	4759	FIR ST	B	1.0	50.95	0.00	
6373008032	4763	FIR ST	B	1.0	50.95	0.00	
6373009001	8405	OLYMPIC BLVD	B	1.0	50.95	0.00	
6373009002	4854	GRAPE ST	B	1.0	50.95	0.00	
6373009003	8407	OLYMPIC BLVD	B	1.0	50.95	0.00	
6373009004	8409	OLYMPIC BLVD	B	1.0	50.95	0.00	
6373009005	8413	OLYMPIC BLVD	B	1.75	89.16	0.00	
6373009006	8415	OLYMPIC BLVD	B	2.5	127.37	0.00	
6373009007	4849	FIR ST	B	1.75	89.16	0.00	
6373009008	4844	GRAPE ST	B	1.0	50.95	0.00	
6373009009	4840	GRAPE ST	B	1.0	50.95	0.00	
6373009010	4838	GRAPE ST	B	1.0	50.95	0.00	
6373009011	4832	GRAPE ST	B	1.0	50.95	0.00	
6373009012	4830	GRAPE ST	B	1.0	50.95	0.00	
6373009013	4826	GRAPE ST	B	1.0	50.95	0.00	

Pico Rivera
Landscaping and Lighting Assessment District No. 1
Fiscal Year 2024/25 Preliminary Assessment Roll
(Sorted by APN)

Assessor's Parcel Number	Situs	Address	Zone	Taxable Units	Charge	SBE Charge	SBE Number
6373009014	4820	GRAPE ST	B	1.75	89.16	0.00	
6373009015	4816	GRAPE ST	B	1.0	50.95	0.00	
6373009016	4814	GRAPE ST	B	1.0	50.95	0.00	
6373009017	4810	GRAPE ST	B	1.0	50.95	0.00	
6373009018	8406	ELNORA ST	B	1.0	50.95	0.00	
6373009019	4801	FIR ST	B	1.0	50.95	0.00	
6373009020	4805	FIR ST	B	1.0	50.95	0.00	
6373009021	4809	FIR ST	B	1.0	50.95	0.00	
6373009022	4813	FIR ST	B	1.0	50.95	0.00	
6373009023	4817	FIR ST	B	1.0	50.95	0.00	
6373009024	4821	FIR ST	B	1.0	50.95	0.00	
6373009025	4825	FIR ST	B	1.75	89.16	0.00	
6373009026	4829	FIR ST	B	1.0	50.95	0.00	
6373009027	4833	FIR ST	B	1.0	50.95	0.00	
6373009028	4839	FIR ST	B	1.0	50.95	0.00	
6373009029	4841	FIR ST	B	1.0	50.95	0.00	
6373009030	4802	GRAPE ST	B	1.0	50.95	0.00	
6373010004	8437	OLYMPIC BLVD	B	1.0	50.95	0.00	
6373010005	8439	OLYMPIC BLVD	B	1.75	89.16	0.00	
6373010010	4838	FIR ST	B	1.0	50.95	0.00	
6373010011	4832	FIR ST	B	1.0	50.95	0.00	
6373010012	4828	FIR ST	B	1.0	50.95	0.00	
6373010013	4824	FIR ST	B	1.0	50.95	0.00	
6373010014	4820	FIR ST	B	1.75	89.16	0.00	
6373010015	4816	FIR ST	B	1.0	50.95	0.00	
6373010016	4812	FIR ST	B	1.0	50.95	0.00	
6373010017	4810	FIR ST	B	1.0	50.95	0.00	
6373010018	4804	FIR ST	B	1.0	50.95	0.00	
6373010019	4800	FIR ST	B	1.0	50.95	0.00	
6373010020	8444	ELNORA ST	B	1.0	50.95	0.00	
6373010021	4805	OAK ST	B	1.0	50.95	0.00	
6373010022	4809	OAK ST	B	1.0	50.95	0.00	
6373010023	4813	OAK ST	B	1.0	50.95	0.00	
6373010024	4817	OAK ST	B	1.0	50.95	0.00	
6373010025	4821	OAK ST	B	1.0	50.95	0.00	
6373010026	4825	OAK ST	B	1.75	89.16	0.00	
6373010027	4827	OAK ST	B	1.0	50.95	0.00	
6373010028	4831	OAK ST	B	1.0	50.95	0.00	
6373010029	4835	OAK ST	B	1.0	50.95	0.00	
6373010030	8435	OLYMPIC BLVD	B	3.25	165.58	0.00	
6373010031	8449	OLYMPIC BLVD	B	1.0	50.95	0.00	
6373010032	4839	OAK ST	B	1.0	50.95	0.00	
6373011001	8457	OLYMPIC BLVD	B	1.0	50.95	0.00	
6373011008	8477	OLYMPIC BLVD	B	1.0	50.95	0.00	
6373011009	4828	OAK ST	B	1.0	50.95	0.00	
6373011010	4820	OAK ST	B	1.0	50.95	0.00	
6373011011	4816	OAK ST	B	1.0	50.95	0.00	
6373011012	4812	OAK ST	B	1.0	50.95	0.00	
6373011013	4810	OAK ST	B	1.0	50.95	0.00	
6373011014	4804	OAK ST	B	1.0	50.95	0.00	
6373011015	8458	ELNORA ST	B	1.0	50.95	0.00	
6373011016	4801	PINE ST	B	1.0	50.95	0.00	
6373011017	4807	PINE ST	B	1.0	50.95	0.00	

Pico Rivera
Landscaping and Lighting Assessment District No. 1
Fiscal Year 2024/25 Preliminary Assessment Roll
(Sorted by APN)

Assessor's Parcel Number	Situs Address	Zone	Taxable Units	Charge	SBE Charge	SBE Number
6373011018	4811 PINE ST	B	1.0	50.95	0.00	
6373011019	4815 PINE ST	B	1.0	50.95	0.00	
6373011020	4819 PINE ST	B	1.0	50.95	0.00	
6373011021	4825 PINE ST	B	1.0	50.95	0.00	
6373011022	8461 OLYMPIC BLVD	B	1.75	89.16	0.00	
6373011023	8465 OLYMPIC BLVD	B	1.0	50.95	0.00	
6373011024	8471 OLYMPIC BLVD UNIT B	B	1.75	89.16	0.00	
6373012001	4831 GARRICK AVE	B	1.0	50.95	0.00	
6373012002	4825 GARRICK AVE	B	1.0	50.95	0.00	
6373012003	4819 GARRICK AVE	B	1.0	50.95	0.00	
6373012004	4815 GARRICK AVE	B	1.0	50.95	0.00	
6373012005	4809 GARRICK AVE	B	1.0	50.95	0.00	
6373012006	4803 GARRICK AVE	B	1.0	50.95	0.00	
6373012009	4830 PINE ST	B	1.0	50.95	0.00	
6373012010	4826 PINE ST	B	1.0	50.95	0.00	
6373012011	8513 OLYMPIC BLVD	B	1.0	50.95	0.00	
6373012012	4816 PINE ST	B	1.0	50.95	0.00	
6373012013	4812 PINE ST	B	1.0	50.95	0.00	
6373012014	4810 PINE ST	B	1.0	50.95	0.00	
6373012015	4806 PINE ST	B	1.0	50.95	0.00	
6373012016	4800 PINE ST	B	1.0	50.95	0.00	
6373012017	4834 PINE ST	B	1.0	50.95	0.00	
6373013001	8428 OLYMPIC BLVD	B	1.0	50.95	0.00	
6373013002	8432 OLYMPIC BLVD	B	1.0	50.95	0.00	
6373013003	8436 OLYMPIC BLVD	B	1.75	89.16	0.00	
6373013004	8440 OLYMPIC BLVD	B	1.0	50.95	0.00	
6373013007	8450 OLYMPIC BLVD	B	1.75	89.16	0.00	
6373013008	8460 OLYMPIC BLVD	B	1.0	50.95	0.00	
6373013009	8462 OLYMPIC BLVD	B	1.0	50.95	0.00	
6373013010	8464 OLYMPIC BLVD	B	1.0	50.95	0.00	
6373013011	4859 PINE ST	B	2.5	127.37	0.00	
6373013012	4865 PINE ST	B	1.0	50.95	0.00	
6373013013	8448 OLYMPIC BLVD	B	1.75	89.16	0.00	
6373014001	4754 GARRICK AVE	B	1.0	50.95	0.00	
6373014002	4802 GARRICK AVE	B	1.0	50.95	0.00	
6373014003	4808 GARRICK AVE	B	1.0	50.95	0.00	
6373014004	4812 GARRICK AVE	B	1.0	50.95	0.00	
6373014005	4818 GARRICK AVE	B	1.0	50.95	0.00	
6373014006	4822 GARRICK AVE	B	1.0	50.95	0.00	
6373014007	4828 GARRICK AVE	B	1.0	50.95	0.00	
6373014008	4832 GARRICK AVE	B	1.0	50.95	0.00	
6373014009	8530 OLYMPIC BLVD	B	1.0	50.95	0.00	
6373014010	8526 OLYMPIC BLVD	B	1.0	50.95	0.00	
6373014011	8520 OLYMPIC BLVD	B	1.0	50.95	0.00	
6373014012	8514 OLYMPIC BLVD	B	1.0	50.95	0.00	
6373014013	8513 SPRUCE ST	B	1.0	50.95	0.00	
6373014014	8521 SPRUCE ST	B	1.0	50.95	0.00	
6373014015	8527 SPRUCE ST	B	1.0	50.95	0.00	
6373014016	8533 SPRUCE ST	B	1.0	50.95	0.00	
6373014017	8537 SPRUCE ST	B	1.0	50.95	0.00	
6373014018	8543 SPRUCE ST	B	1.0	50.95	0.00	
6373014019	8500 OLYMPIC BLVD	B	1.75	89.16	0.00	
6373014020	8506 OLYMPIC BLVD	B	1.75	89.16	0.00	

Pico Rivera
Landscaping and Lighting Assessment District No. 1
Fiscal Year 2024/25 Preliminary Assessment Roll
(Sorted by APN)

Assessor's Parcel Number	Situs Address	Zone	Taxable Units	Charge	SBE Charge	SBE Number
6373014021	4858 PINE ST	B	1.0	50.95	0.00	
6373014022	4860 PINE ST	B	1.0	50.95	0.00	
6373016009	4636 PRA DR	B	1.0	50.95	0.00	
6373016010	4632 PRA DR	B	1.0	50.95	0.00	
6373016011	4626 PRA DR	B	1.0	50.95	0.00	
6373016012	4620 PRA DR	B	1.0	50.95	0.00	
6373016013	4614 PRA DR	B	1.0	50.95	0.00	
6373016014	4603 PRA DR	B	1.0	50.95	0.00	
6373016015	4609 PRA DR	B	1.0	50.95	0.00	
6373016016	4615 PRA DR	B	1.0	50.95	0.00	
6373016017	4619 PRA DR	B	1.0	50.95	0.00	
6373016018	4625 PRA DR	B	1.0	50.95	0.00	
6373016019	4631 PRA DR	B	1.0	50.95	0.00	
6373016020	4635 PRA DR	B	1.0	50.95	0.00	
6373016021	4643 PRA DR	B	1.0	50.95	0.00	
6373016022	4647 PRA DR	B	1.0	50.95	0.00	
6373016023	4653 PRA DR	B	1.0	50.95	0.00	
6373016024	8623 ELBA ST	B	1.0	50.95	0.00	
6373016025	8617 ELBA ST	B	1.0	50.95	0.00	
6373016026	8611 ELBA ST	B	1.0	50.95	0.00	
6373016027	8605 ELBA ST	B	1.0	50.95	0.00	
6373016028	4629 CALADA AVE	B	1.0	50.95	0.00	
6373016029	4637 CALADA AVE	B	1.0	50.95	0.00	
6373017001	4763 CALADA AVE	B	1.0	50.95	0.00	
6373017002	4757 CALADA AVE	B	1.0	50.95	0.00	
6373017003	4753 CALADA AVE	B	1.0	50.95	0.00	
6373017004	4747 CALADA AVE	B	1.0	50.95	0.00	
6373017005	4743 CALADA AVE	B	1.0	50.95	0.00	
6373017006	4737 CALADA AVE	B	1.0	50.95	0.00	
6373017007	4733 CALADA AVE	B	1.0	50.95	0.00	
6373017008	4727 CALADA AVE	B	1.0	50.95	0.00	
6373017009	4723 CALADA AVE	B	1.0	50.95	0.00	
6373017010	4717 CALADA AVE	B	1.0	50.95	0.00	
6373017011	4713 CALADA AVE	B	1.0	50.95	0.00	
6373017012	4707 CALADA AVE	B	1.0	50.95	0.00	
6373017013	4703 CALADA AVE	B	1.0	50.95	0.00	
6373017014	4671 CALADA AVE	B	1.0	50.95	0.00	
6373017015	4667 CALADA AVE	B	1.0	50.95	0.00	
6373017016	4661 CALADA AVE	B	1.0	50.95	0.00	
6373017017	4657 CALADA AVE	B	1.0	50.95	0.00	
6373017018	4651 CALADA AVE	B	1.0	50.95	0.00	
6373017019	4647 CALADA AVE	B	1.0	50.95	0.00	
6373017020	4641 CALADA AVE	B	1.0	50.95	0.00	
6373018003	4907 LEXINGTON RD	B	3.25	165.58	0.00	
6373018005	4921 LEXINGTON RD	B	9.25	471.28	0.00	
6373018006	8639 WHITTIER BLVD	B	2.5	127.37	0.00	
6373018007	8629 WHITTIER BLVD	B	6.0	305.70	0.00	
6373018008	8615 WHITTIER BLVD	B	24.5	1,248.27	0.00	
6373018013	8649 WEST BLVD	B	1.0	50.95	0.00	
6373018014	8655 WEST BLVD	B	1.0	50.95	0.00	
6373018015	8672 WEST BLVD	B	1.0	50.95	0.00	
6373018016	8666 WEST BLVD	B	1.0	50.95	0.00	
6373018017	8654 WEST BLVD	B	1.0	50.95	0.00	

Pico Rivera
Landscaping and Lighting Assessment District No. 1
Fiscal Year 2024/25 Preliminary Assessment Roll
(Sorted by APN)

Assessor's Parcel Number	Situs	Address	Zone	Taxable Units	Charge	SBE Charge	SBE Number
6373018018	8648	WEST BLVD	B	1.0	50.95	0.00	
6373018019	8636	WEST BLVD	B	1.0	50.95	0.00	
6373018020	8630	WEST BLVD	B	1.0	50.95	0.00	
6373018021	8618	WEST BLVD	B	1.0	50.95	0.00	
6373018022	8612	WEST BLVD	B	1.0	50.95	0.00	
6373018023	8600	WEST BLVD	B	1.0	50.95	0.00	
6373018025	4915	LEXINGTON RD	B	2.5	127.37	0.00	
6373019016	8555	WHITTIER BLVD	B	5.5439	282.46	0.00	
6373019017	8565	WHITTIER BLVD	B	5.0	254.75	0.00	
6373019021	8461	WHITTIER BLVD	B	3.0	152.85	0.00	
6373019026	8519	WHITTIER BLVD	B	6.0	305.70	0.00	
6373019027	8527	WHITTIER BLVD	B	8.0	407.60	0.00	
6373019028	8503	WHITTIER BLVD	B	6.0	305.70	0.00	
6373019029	8475	WHITTIER BLVD	B	6.0	305.70	0.00	
6373019801		NO SITUS AVAILABLE	B	2.0	0.00	101.90	9084300003
6373019802		NO SITUS AVAILABLE	B	2.0	0.00	101.90	9084300003
6373019804		NO SITUS AVAILABLE	B	2.0	0.00	101.90	9084300003
6373019805		NO SITUS AVAILABLE	B	2.0	0.00	101.90	9084300003
6373019806		NO SITUS AVAILABLE	B	2.0	0.00	101.90	9084300003
6373021001	8602	RAILTON ST	B	1.0	50.95	0.00	
6373021002	8610	RAILTON ST	B	1.0	50.95	0.00	
6373021006	8566	SPRUCE ST	B	1.0	50.95	0.00	
6373021007	8560	SPRUCE ST	B	1.0	50.95	0.00	
6373021008	8570	SPRUCE ST	B	1.0	50.95	0.00	
6373021009	8538	SPRUCE ST	B	1.0	50.95	0.00	
6373021010	8532	SPRUCE ST	B	1.0	50.95	0.00	
6373024001	8602	ELBA ST	B	1.0	50.95	0.00	
6373024002	8610	ELBA ST	B	1.0	50.95	0.00	
6373024003	8616	ELBA ST	B	1.0	50.95	0.00	
6373024004	8622	ELBA ST	B	1.0	50.95	0.00	
6373024005	8626	ELBA ST	B	1.0	50.95	0.00	
6373024007	8627	ELNORA ST	B	1.75	89.16	0.00	
6373024008	8619	ELNORA ST	B	1.0	50.95	0.00	
6373024009	8613	ELNORA ST	B	1.0	50.95	0.00	
6373024010	8607	ELNORA ST	B	1.0	50.95	0.00	
6373024011	8603	ELNORA ST	B	1.0	50.95	0.00	
6373024013	8602	ELNORA ST	B	1.0	50.95	0.00	
6373024014	8608	ELNORA ST	B	1.0	50.95	0.00	
6373024015	8616	ELNORA ST	B	1.0	50.95	0.00	
6373024016	8622	ELNORA ST	B	1.0	50.95	0.00	
6373024017	8628	ELNORA ST	B	1.0	50.95	0.00	
6373024018	8621	CREELAND ST	B	1.0	50.95	0.00	
6373024019	8613	CREELAND ST	B	1.0	50.95	0.00	
6373024020	8607	CREELAND ST	B	1.0	50.95	0.00	
6373024021	8603	CREELAND ST	B	1.0	50.95	0.00	
6373024022	8602	CREELAND ST	B	1.0	50.95	0.00	
6373024023	8608	CREELAND ST	B	1.0	50.95	0.00	
6373024024	8620	CREELAND ST	B	1.0	50.95	0.00	
6373024025	8613	RAILTON ST	B	1.0	50.95	0.00	
6373024026	8607	RAILTON ST	B	1.0	50.95	0.00	
6373024027	8603	RAILTON ST	B	1.0	50.95	0.00	
6373025008	4809	LEXINGTON RD	B	1.0	50.95	0.00	
6373025009	4801	LEXINGTON RD	B	1.0	50.95	0.00	

Pico Rivera
Landscaping and Lighting Assessment District No. 1
Fiscal Year 2024/25 Preliminary Assessment Roll
(Sorted by APN)

Assessor's Parcel Number	Situs	Address	Zone	Taxable Units	Charge	SBE Charge	SBE Number
6373025010	4759	LEXINGTON RD	B	1.0	50.95	0.00	
6373025011	4751	LEXINGTON RD	B	1.0	50.95	0.00	
6373025012	4743	LEXINGTON RD	B	1.0	50.95	0.00	
6373025013	4735	LEXINGTON RD	B	1.0	50.95	0.00	
6374001001	4622	ROSEMEAD BLVD	B	17.2494	878.85	0.00	
6374001002	9044	BEVERLY RD	B	1.0	50.95	0.00	
6374001003	9038	BEVERLY RD	B	1.75	89.16	0.00	
6374001004	9036	BEVERLY RD	B	1.75	89.16	0.00	
6374001007	4614	ROSEMEAD BLVD	B	6.0	305.70	0.00	
6374001008	9022	BEVERLY RD	B	6.0	305.70	0.00	
6374002001	4634	ROSEMEAD BLVD	B	8.0	407.60	0.00	
6374002002	4640	ROSEMEAD BLVD	B	5.0	254.75	0.00	
6374002003	4641	WALNUT AVE	B	1.75	89.16	0.00	
6374002004	4647	WALNUT AVE	B	1.75	89.16	0.00	
6374002005	4642	WALNUT AVE	B	2.5	127.37	0.00	
6374002006	9123	POWERS AVE	B	1.0	50.95	0.00	
6374002007	4632	WALNUT AVE	B	4.25	216.53	0.00	
6374002008	9106	BEVERLY RD	B	1.0	50.95	0.00	
6374002009	9120	BEVERLY RD	B	1.0	50.95	0.00	
6374002010	9140	BEVERLY RD	B	1.0	50.95	0.00	
6374003002	4662	ROSEMEAD BLVD	B	4.0	203.80	0.00	
6374003005	4652	ROSEMEAD BLVD	B	1.0	50.95	0.00	
6374003006	4653	WALNUT AVE	B	1.0	50.95	0.00	
6374003007	4659	WALNUT AVE	B	1.0	50.95	0.00	
6374003008	4665	WALNUT AVE	B	1.75	89.16	0.00	
6374003009	9019	OLYMPIC BLVD	B	1.75	89.16	0.00	
6374003011	4662	WALNUT AVE	B	1.0	50.95	0.00	
6374003012	4658	WALNUT AVE	B	1.0	50.95	0.00	
6374003013	4652	WALNUT AVE	B	2.5	127.37	0.00	
6374003014	4668	WALNUT AVE	B	1.75	89.16	0.00	
6374003015	4666	ROSEMEAD BLVD	B	3.0	152.85	0.00	
6374003016	4658	ROSEMEAD BLVD	B	6.0	305.70	0.00	
6374003017	9117	OLYMPIC WAY	B	1.0	50.95	0.00	
6374003018	9121	OLYMPIC WAY	B	1.0	50.95	0.00	
6374003019	9123	OLYMPIC WAY	B	1.0	50.95	0.00	
6374003020	9129	OLYMPIC WAY	B	1.0	50.95	0.00	
6374003021	9133	OLYMPIC WAY	B	1.0	50.95	0.00	
6374003022	9139	OLYMPIC WAY	B	1.0	50.95	0.00	
6374003023	9116	POWERS AVE	B	1.0	50.95	0.00	
6374005001	9145	OLYMPIC BLVD	B	1.0	50.95	0.00	
6374005002	9201	OLYMPIC BLVD	B	1.0	50.95	0.00	
6374005003	9207	OLYMPIC BLVD	B	1.0	50.95	0.00	
6374005004	9211	OLYMPIC BLVD	B	1.0	50.95	0.00	
6374005005	9215	OLYMPIC BLVD	B	1.0	50.95	0.00	
6374005006	9219	OLYMPIC BLVD	B	1.0	50.95	0.00	
6374005007	9225	OLYMPIC BLVD	B	1.0	50.95	0.00	
6374005008	9231	OLYMPIC BLVD	B	1.0	50.95	0.00	
6374005009	9233	OLYMPIC BLVD	B	1.0	50.95	0.00	
6374005010	9237	OLYMPIC BLVD	B	1.0	50.95	0.00	
6374005011	9243	OLYMPIC BLVD	B	1.0	50.95	0.00	
6374005012	9247	OLYMPIC BLVD	B	1.0	50.95	0.00	
6374005016	4619	DURFEE AVE	B	4.0	203.80	0.00	
6374005022	9242	BEVERLY RD	B	1.0	50.95	0.00	

Pico Rivera
Landscaping and Lighting Assessment District No. 1
Fiscal Year 2024/25 Preliminary Assessment Roll
(Sorted by APN)

Assessor's Parcel Number	Situs	Address	Zone	Taxable Units	Charge	SBE Charge	SBE Number
6374005023	9238	BEVERLY RD	B	1.0	50.95	0.00	
6374005024	9234	BEVERLY RD	B	1.0	50.95	0.00	
6374005025	9228	BEVERLY RD	B	1.0	50.95	0.00	
6374005026	9222	BEVERLY RD	B	1.0	50.95	0.00	
6374005027	9218	BEVERLY RD	B	1.0	50.95	0.00	
6374005029	9208	BEVERLY RD	B	1.0	50.95	0.00	
6374005030	9202	BEVERLY RD	B	1.0	50.95	0.00	
6374005031	9146	OLYMPIC WAY	B	1.0	50.95	0.00	
6374005032	9140	OLYMPIC WAY	B	1.0	50.95	0.00	
6374005033	9134	OLYMPIC WAY	B	1.0	50.95	0.00	
6374005034	9130	OLYMPIC WAY	B	1.0	50.95	0.00	
6374005035	9122	OLYMPIC WAY	B	1.75	89.16	0.00	
6374005036	4623	DURFEE AVE	B	4.0	203.80	0.00	
6374006002	4747	CITRUS DR	B	5.0	254.75	0.00	
6374006003	4731	CITRUS DR	B	8.0	407.60	0.00	
6374006016	4717	CITRUS DR	B	5.0	254.75	0.00	
6374006017	4721	CITRUS DR	B	3.0	152.85	0.00	
6374006018	4747	DURFEE AVE	B	2.5	127.37	0.00	
6374006019	4739	DURFEE AVE	B	5.0	254.75	0.00	
6374007001	9140	OLYMPIC BLVD	B	2.5	127.37	0.00	
6374007002	9134	OLYMPIC BLVD	B	1.0	50.95	0.00	
6374007003	9130	OLYMPIC BLVD	B	1.0	50.95	0.00	
6374007004	9124	OLYMPIC BLVD	B	1.0	50.95	0.00	
6374007005	9120	OLYMPIC WAY	B	1.0	50.95	0.00	
6374007006	9116	OLYMPIC BLVD	B	1.0	50.95	0.00	
6374007007	4716	WALNUT AVE	B	1.0	50.95	0.00	
6374007008	4712	WALNUT AVE	B	1.0	50.95	0.00	
6374007009	4708	WALNUT AVE	B	1.0	50.95	0.00	
6374007010	9108	OLYMPIC BLVD	B	1.75	89.16	0.00	
6374007011	4702	WALNUT AVE	B	1.0	50.95	0.00	
6374008001	4758	WALNUT AVE	B	1.0	50.95	0.00	
6374008003	9115	UNION ST	B	1.0	50.95	0.00	
6374008004	4754	WALNUT AVE	B	1.0	50.95	0.00	
6374008006	4748	WALNUT AVE	B	1.0	50.95	0.00	
6374008007	4744	WALNUT AVE	B	1.0	50.95	0.00	
6374008008	4738	WALNUT AVE	B	1.0	50.95	0.00	
6374008009	4732	WALNUT AVE	B	3.25	165.58	0.00	
6374008010	4728	WALNUT AVE	B	3.25	165.58	0.00	
6374008011	4724	WALNUT AVE	B	3.25	165.58	0.00	
6374008012	9121	UNION ST	B	1.0	50.95	0.00	
6374009001	4758	ROSEMEAD BLVD	B	1.0	50.95	0.00	
6374009002	9011	UNION ST	B	1.0	50.95	0.00	
6374009003	4750	ROSEMEAD BLVD	B	1.0	50.95	0.00	
6374009004	4744	ROSEMEAD BLVD	B	1.0	50.95	0.00	
6374009005	4738	ROSEMEAD BLVD	B	1.0	50.95	0.00	
6374009006	4734	ROSEMEAD BLVD	B	1.0	50.95	0.00	
6374009007	4728	ROSEMEAD BLVD	B	1.75	89.16	0.00	
6374009008	4724	ROSEMEAD BLVD	B	1.75	89.16	0.00	
6374009009	4725	WALNUT AVE	B	1.0	50.95	0.00	
6374009010	4731	WALNUT AVE	B	1.0	50.95	0.00	
6374009011	4733	WALNUT AVE	B	1.0	50.95	0.00	
6374009012	4739	WALNUT AVE	B	1.0	50.95	0.00	
6374009013	4743	WALNUT AVE	B	1.0	50.95	0.00	

Pico Rivera
Landscaping and Lighting Assessment District No. 1
Fiscal Year 2024/25 Preliminary Assessment Roll
(Sorted by APN)

Assessor's Parcel Number	Situs	Address	Zone	Taxable Units	Charge	SBE Charge	SBE Number
6374009014	4749	WALNUT AVE	B	1.0	50.95	0.00	
6374009015	4753	WALNUT AVE	B	1.0	50.95	0.00	
6374009016	4757	WALNUT AVE	B	1.75	89.16	0.00	
6374009017	4718	ROSEMEAD BLVD	B	1.0	50.95	0.00	
6374009018	4712	ROSEMEAD BLVD	B	1.0	50.95	0.00	
6374009019	4708	ROSEMEAD BLVD	B	1.0	50.95	0.00	
6374009020	4700	ROSEMEAD BLVD	B	1.0	50.95	0.00	
6374009022	4713	WALNUT AVE	B	1.0	50.95	0.00	
6374009023	4719	WALNUT AVE	B	1.0	50.95	0.00	
6374009033	4754	ROSEMEAD BLVD	B	1.0	50.95	0.00	
6374009041	9014	OLYMPIC BLVD	B	1.75	89.16	0.00	
6374009042	4709	WALNUT AVE	B	1.0	50.95	0.00	
6374010001	9020	UNION ST	B	1.0	50.95	0.00	
6374010002	9030	UNION ST	B	1.0	50.95	0.00	
6374010003	9104	UNION ST	B	1.0	50.95	0.00	
6374010004	9112	UNION ST	B	1.0	50.95	0.00	
6374010005	9118	UNION ST	B	1.0	50.95	0.00	
6374010006	9124	UNION ST	B	1.0	50.95	0.00	
6374010012	9016	UNION ST	B	1.0	50.95	0.00	
6374010013	9008	UNION ST	B	1.0	50.95	0.00	
6374010014	9000	UNION ST	B	1.0	50.95	0.00	
6374010015	9123	HIGHTREE ST	B	1.0	50.95	0.00	
6374010016	9117	HIGHTREE ST	B	1.0	50.95	0.00	
6374010017	9113	HIGHTREE ST	B	1.0	50.95	0.00	
6374010018	9107	HIGHTREE ST	B	1.0	50.95	0.00	
6374010019	9103	HIGHTREE ST	B	1.0	50.95	0.00	
6374010020	9035	HIGHTREE ST	B	1.0	50.95	0.00	
6374010021	9029	HIGHTREE ST	B	1.0	50.95	0.00	
6374010022	9025	HIGHTREE ST	B	1.0	50.95	0.00	
6374010023	9019	HIGHTREE ST	B	1.0	50.95	0.00	
6374010024	9015	HIGHTREE ST	B	1.0	50.95	0.00	
6374010025	9007	HIGHTREE ST	B	1.0	50.95	0.00	
6374010026	9003	HIGHTREE ST	B	1.0	50.95	0.00	
6374010027	9111	WEST BLVD	B	1.0	50.95	0.00	
6374010028	9118	HIGHTREE ST	B	1.0	50.95	0.00	
6374010029	4809	LAYMAN AVE	B	1.0	50.95	0.00	
6374010030	4817	LAYMAN AVE	B	1.0	50.95	0.00	
6374013001	9155	WEST BLVD	B	1.75	89.16	0.00	
6374013002	4819	LINDSEY AVE	B	1.0	50.95	0.00	
6374013003	4815	LINDSEY AVE	B	1.0	50.95	0.00	
6374013004	4811	LINDSEY AVE	B	1.0	50.95	0.00	
6374013005	4805	LINDSEY AVE	B	1.0	50.95	0.00	
6374013006	4803	LINDSEY AVE	B	1.0	50.95	0.00	
6374013007	9201	PICO CT	B	1.0	50.95	0.00	
6374013008	9205	PICO CT	B	1.75	89.16	0.00	
6374013009	9211	PICO CT	B	1.0	50.95	0.00	
6374013010	9215	PICO CT	B	1.0	50.95	0.00	
6374013011	9219	PICO CT	B	1.0	50.95	0.00	
6374013012	9223	PICO CT	B	1.0	50.95	0.00	
6374013013	4820	LAYMAN AVE	B	1.0	50.95	0.00	
6374013014	4814	LAYMAN AVE	B	1.0	50.95	0.00	
6374013015	4810	LAYMAN AVE	B	1.0	50.95	0.00	
6374013016	4806	LAYMAN AVE	B	1.0	50.95	0.00	

Pico Rivera
Landscaping and Lighting Assessment District No. 1
Fiscal Year 2024/25 Preliminary Assessment Roll
(Sorted by APN)

Assessor's Parcel Number	Situs	Address	Zone	Taxable Units	Charge	SBE Charge	SBE Number
6374013017	4802	LAYMAN AVE	B	1.0	50.95	0.00	
6374013018	9127	HIGHTREE ST	B	1.0	50.95	0.00	
6374014001	4825	DELAND AVE	B	1.75	89.16	0.00	
6374014002	4819	DELAND AVE	B	1.75	89.16	0.00	
6374014003	4813	DELAND AVE	B	1.0	50.95	0.00	
6374014004	4809	DELAND AVE	B	1.0	50.95	0.00	
6374014005	4803	DELAND AVE	B	1.0	50.95	0.00	
6374014006	4806	LINDSEY AVE	B	1.75	89.16	0.00	
6374014007	4812	LINDSEY AVE	B	1.0	50.95	0.00	
6374014008	4818	LINDSEY AVE	B	1.0	50.95	0.00	
6374014009	4822	LINDSEY AVE	B	1.75	89.16	0.00	
6374014010	4826	LINDSEY AVE	B	1.75	89.16	0.00	
6374015001	4857	DURFEE AVE	B	3.0	152.85	0.00	
6374015004	4812	DELAND AVE	B	1.0	50.95	0.00	
6374015005	4816	DELAND AVE	B	1.0	50.95	0.00	
6374015006	4820	DELAND AVE	B	1.0	50.95	0.00	
6374015007	4826	DELAND AVE	B	1.0	50.95	0.00	
6374015010	4821	DURFEE AVE	B	35.7	1,818.91	0.00	
6374015012	4865	DURFEE AVE	B	4.0	203.80	0.00	
6374015013	4802	DELAND AVE	B	7.25	369.38	0.00	
6374016003	4905	DURFEE AVE	B	4.0	203.80	0.00	
6374016004	4909	DURFEE AVE	B	4.0	203.80	0.00	
6374016005	4915	DURFEE AVE	B	4.0	203.80	0.00	
6374016006	4921	DURFEE AVE	B	3.0	152.85	0.00	
6374016007	4923	DURFEE AVE	B	5.0	254.75	0.00	
6374016008	4925	DURFEE AVE	B	3.0	152.85	0.00	
6374016009	4931	DURFEE AVE	B	5.0	254.75	0.00	
6374016010	4933	DURFEE AVE	B	5.0	254.75	0.00	
6374016011	4937	DURFEE AVE	B	5.0	254.75	0.00	
6374016013	4943	DURFEE AVE	B	3.0	152.85	0.00	
6374016014	4934	DELAND AVE	B	2.0	101.90	0.00	
6374016015	4930	DELAND AVE	B	1.0	50.95	0.00	
6374016016	4922	DELAND AVE	B	2.5	127.37	0.00	
6374016017	4918	DELAND AVE	B	1.75	89.16	0.00	
6374016018	4914	DELAND AVE	B	1.0	50.95	0.00	
6374016019	4906	DELAND AVE	B	2.5	127.37	0.00	
6374016020	4900	DELAND AVE	B	2.5	127.37	0.00	
6374016022	9233	WHITTIER BLVD	B	4.0	203.80	0.00	
6374016023	9235	WHITTIER BLVD	B	4.0	203.80	0.00	
6374016034	4901	DURFEE AVE	B	5.0	254.75	0.00	
6374016037	9247	WHITTIER BLVD	B	5.0	254.75	0.00	
6374016038	9227	WHITTIER BLVD	B	4.0	203.80	0.00	
6374017001	4901	DELAND AVE	B	1.75	89.16	0.00	
6374017002	4905	DELAND AVE	B	1.75	89.16	0.00	
6374017003	4911	DELAND AVE	B	1.0	50.95	0.00	
6374017004	4917	DELAND AVE	B	1.0	50.95	0.00	
6374017005	4921	DELAND AVE	B	1.0	50.95	0.00	
6374017006	4927	DELAND AVE	B	1.0	50.95	0.00	
6374017007	4931	DELAND AVE	B	1.0	50.95	0.00	
6374017008	4945	DELAND AVE	B	2.0	101.90	0.00	
6374017011	4934	LINDSEY AVE	B	1.0	50.95	0.00	
6374017012	4928	LINDSEY AVE	B	1.0	50.95	0.00	
6374017013	4924	LINDSEY AVE	B	1.0	50.95	0.00	

Pico Rivera
Landscaping and Lighting Assessment District No. 1
Fiscal Year 2024/25 Preliminary Assessment Roll
(Sorted by APN)

Assessor's Parcel Number	Situs	Address	Zone	Taxable Units	Charge	SBE Charge	SBE Number
6374017014	4918	LINDSEY AVE	B	1.0	50.95	0.00	
6374017015	4914	LINDSEY AVE	B	1.0	50.95	0.00	
6374017016	4908	LINDSEY AVE	B	1.75	89.16	0.00	
6374017017	4904	LINDSEY AVE	B	1.0	50.95	0.00	
6374017019	9205	WHITTIER BLVD	B	4.0	203.80	0.00	
6374017023	9217	WHITTIER BLVD	B	4.0	203.80	0.00	
6374017029	9219	WHITTIER BLVD	B	4.0	203.80	0.00	
6374017030	4938	LINDSEY AVE	B	1.0	50.95	0.00	
6374017031	9209	WHITTIER BLVD	B	3.0	152.85	0.00	
6374018001	9125	WHITTIER BLVD	B	2.5	127.37	0.00	
6374018004		NO SITUS AVAILABLE	B	2.5	127.37	0.00	
6374018007	9102	TILE ST	B	2.5	127.37	0.00	
6374018008	9112	TILE ST	B	2.5	127.37	0.00	
6374018009	9118	TILE ST	B	2.5	127.37	0.00	
6374018010	9122	TILE ST	B	2.5	127.37	0.00	
6374018011	4926	LAYMAN AVE	B	2.5	127.37	0.00	
6374018012	4922	LAYMAN AVE	B	1.0	50.95	0.00	
6374018013	4916	LAYMAN AVE	B	1.0	50.95	0.00	
6374018014	4912	LAYMAN AVE	B	1.0	50.95	0.00	
6374018015	4906	LAYMAN AVE	B	1.0	50.95	0.00	
6374018016	4902	LAYMAN AVE	B	1.0	50.95	0.00	
6374018017	4903	LINDSEY AVE	B	1.0	50.95	0.00	
6374018018	4905	LINDSEY AVE	B	1.0	50.95	0.00	
6374018019	4913	LINDSEY AVE	B	1.0	50.95	0.00	
6374018020	4915	LINDSEY AVE	B	1.0	50.95	0.00	
6374018021	4921	LINDSEY AVE	B	1.0	50.95	0.00	
6374018022	4927	LINDSEY AVE	B	1.0	50.95	0.00	
6374018023	4931	LINDSEY AVE	B	1.0	50.95	0.00	
6374018024	4937	LINDSEY AVE	B	1.75	89.16	0.00	
6374018025	4943	LINDSEY AVE	B	1.75	89.16	0.00	
6374018028	9125	WHITTIER BLVD	B	3.0	152.85	0.00	
6374018029	9101	WHITTIER BLVD	B	3.0	152.85	0.00	
6374018031	9139	WHITTIER BLVD	B	4.0	203.80	0.00	
6374019001	4802	SAN GABRIEL PL	B	1.0	50.95	0.00	
6374019002	4810	SAN GABRIEL PL	B	1.0	50.95	0.00	
6374019003	4814	SAN GABRIEL PL	B	1.0	50.95	0.00	
6374019004	4820	SAN GABRIEL PL	B	1.0	50.95	0.00	
6374019005	4824	SAN GABRIEL PL	B	1.0	50.95	0.00	
6374019006	4830	SAN GABRIEL PL	B	1.0	50.95	0.00	
6374019007	4836	SAN GABRIEL PL	B	1.0	50.95	0.00	
6374019008	4840	SAN GABRIEL PL	B	1.0	50.95	0.00	
6374019009	4844	SAN GABRIEL PL	B	1.0	50.95	0.00	
6374019010	4902	SAN GABRIEL PL	B	1.0	50.95	0.00	
6374019011	4906	SAN GABRIEL PL	B	1.0	50.95	0.00	
6374019012	4912	SAN GABRIEL PL	B	1.0	50.95	0.00	
6374019013	4916	SAN GABRIEL PL	B	1.0	50.95	0.00	
6374019014	4920	SAN GABRIEL PL	B	1.0	50.95	0.00	
6374019015	4919	LAYMAN AVE	B	1.0	50.95	0.00	
6374019016	4911	LAYMAN AVE	B	1.0	50.95	0.00	
6374019017	4903	LAYMAN AVE	B	1.75	89.16	0.00	
6374019018	9132	WEST BLVD	B	1.0	50.95	0.00	
6374019019	9128	WEST BLVD	B	1.0	50.95	0.00	
6374019020	9122	WEST BLVD	B	1.0	50.95	0.00	

Pico Rivera
Landscaping and Lighting Assessment District No. 1
Fiscal Year 2024/25 Preliminary Assessment Roll
(Sorted by APN)

Assessor's Parcel Number	Situs	Address	Zone	Taxable Units	Charge	SBE Charge	SBE Number
6374019021	9118	WEST BLVD	B	1.0	50.95	0.00	
6374019022	9112	WEST BLVD	B	1.0	50.95	0.00	
6374019023	9108	WEST BLVD	B	1.0	50.95	0.00	
6374019024	9102	WEST BLVD	B	1.0	50.95	0.00	
6374019025	9030	WEST BLVD	B	1.0	50.95	0.00	
6374019026	9020	HIGHTREE ST	B	1.0	50.95	0.00	
6374020008	4924	ROSEMEAD BLVD	B	1.0	50.95	0.00	
6374020009	4918	ROSEMEAD BLVD	B	1.0	50.95	0.00	
6374020010	4912	ROSEMEAD BLVD	B	1.0	50.95	0.00	
6374020011	4821	SAN GABRIEL PL	B	1.0	50.95	0.00	
6374020012	4827	SAN GABRIEL PL	B	1.0	50.95	0.00	
6374020013	4833	SAN GABRIEL PL	B	1.0	50.95	0.00	
6374020014	4837	SAN GABRIEL PL	B	1.0	50.95	0.00	
6374020015	4843	SAN GABRIEL PL	B	1.0	50.95	0.00	
6374020016	4849	SAN GABRIEL PL	B	1.0	50.95	0.00	
6374020017	4907	SAN GABRIEL PL	B	1.0	50.95	0.00	
6374020018	4915	SAN GABRIEL PL	B	1.0	50.95	0.00	
6374020019	4923	SAN GABRIEL PL	B	1.0	50.95	0.00	
6374020020	4931	SAN GABRIEL PL	B	1.0	50.95	0.00	
6374020025	9075	WHITTIER BLVD	B	2.0	101.90	0.00	
6374020026	9001	WHITTIER BLVD	B	5.0	254.75	0.00	
6374021009	8831	WEST BLVD	B	2.5	127.37	0.00	
6374021014	8861	WEST BLVD	B	1.0	50.95	0.00	
6374021015	8855	WEST BLVD	B	1.0	50.95	0.00	
6374021016	8849	WEST BLVD	B	1.0	50.95	0.00	
6374021017	8837	WEST BLVD	B	1.0	50.95	0.00	
6374021018	8839	WEST BLVD	B	1.0	50.95	0.00	
6374021020	4923	ROSEMEAD BLVD	B	5.0	254.75	0.00	
6374021024	8827	WEST BLVD	B	1.0	50.95	0.00	
6374021025	8829	WEST BLVD	B	1.0	50.95	0.00	
6374021026	8825	WHITTIER BLVD	B	3.0	152.85	0.00	
6374021028	8825	WEST BLVD	B	1.0	50.95	0.00	
6374021029	8819	WEST BLVD	B	1.0	50.95	0.00	
6374021030	8817	WEST BLVD	B	1.0	50.95	0.00	
6374021031	8819	WHITTIER BLVD	B	3.0	152.85	0.00	
6374021032	8809	WHITTIER BLVD	B	4.0	203.80	0.00	
6374021033	8803	WHITTIER BLVD	B	3.0	152.85	0.00	
6374021034	8834	WEST BLVD	B	1.0	50.95	0.00	
6374021035	8840	WEST BLVD	B	1.0	50.95	0.00	
6374021036	8846	WEST BLVD	B	1.0	50.95	0.00	
6374021037	8852	WEST BLVD	B	1.0	50.95	0.00	
6374021038	8860	WEST BLVD	B	1.0	50.95	0.00	
6374021039	8866	WEST BLVD	B	1.0	50.95	0.00	
6374021040	8872	WEST BLVD	B	1.0	50.95	0.00	
6374021041	4932	ACACIA AVE	B	1.0	50.95	0.00	
6374021042	4928	ACACIA AVE	B	1.0	50.95	0.00	
6374021046	4912	ACACIA AVE	B	1.0	50.95	0.00	
6374021047	4908	ACACIA AVE	B	1.0	50.95	0.00	
6374021048	4902	ACACIA AVE	B	1.0	50.95	0.00	
6374021049	8845	WHITTIER BLVD	B	4.0	203.80	0.00	
6374021050	4918	ACACIA AVE	B	1.0	50.95	0.00	
6374023009	4926	COLUMBIA AVE	B	1.0	50.95	0.00	
6374023010	4922	COLUMBIA AVE	B	1.0	50.95	0.00	

Pico Rivera
Landscaping and Lighting Assessment District No. 1
Fiscal Year 2024/25 Preliminary Assessment Roll
(Sorted by APN)

Assessor's Parcel Number	Situs	Address	Zone	Taxable Units	Charge	SBE Charge	SBE Number
6374023011	4916	COLUMBIA AVE	B	1.0	50.95	0.00	
6374023012	4912	COLUMBIA AVE	B	1.0	50.95	0.00	
6374023013	4908	COLUMBIA AVE	B	1.0	50.95	0.00	
6374023014	4902	COLUMBIA AVE	B	1.0	50.95	0.00	
6374023015	4901	ACACIA AVE	B	1.0	50.95	0.00	
6374023016	4907	ACACIA AVE	B	1.0	50.95	0.00	
6374023017	4911	ACACIA AVE	B	1.0	50.95	0.00	
6374023018	4917	ACACIA AVE	B	1.0	50.95	0.00	
6374023019	4921	ACACIA AVE	B	1.0	50.95	0.00	
6374023020	4927	ACACIA AVE	B	1.0	50.95	0.00	
6374023021	4931	ACACIA AVE	B	1.0	50.95	0.00	
6374023024	8737	WHITTIER BLVD	B	4.0	203.80	0.00	
6374023025	8723	WHITTIER BLVD	B	4.0	203.80	0.00	
6374023026	8745	WHITTIER BLVD	B	4.0	203.80	0.00	
6374023027	4916	LEXINGTON RD	B	1.0	50.95	0.00	
6374023028	4912	LEXINGTON RD	B	1.0	50.95	0.00	
6374023029	4906	LEXINGTON RD	B	1.0	50.95	0.00	
6374023030	4902	LEXINGTON RD	B	1.0	50.95	0.00	
6374023031	4901	COLUMBIA AVE	B	1.0	50.95	0.00	
6374023033	4911	COLUMBIA AVE	B	1.0	50.95	0.00	
6374023034	4915	COLUMBIA AVE	B	1.0	50.95	0.00	
6374023035	4921	COLUMBIA AVE	B	1.0	50.95	0.00	
6374023036	8715	WHITTIER BLVD	B	5.0	254.75	0.00	
6374026002	8710	RAILTON ST	B	1.0	50.95	0.00	
6374026003	8714	RAILTON ST	B	1.0	50.95	0.00	
6374026004	8720	RAILTON ST	B	1.0	50.95	0.00	
6374026005	8726	RAILTON ST	B	1.0	50.95	0.00	
6374026006	8730	RAILTON ST	B	1.0	50.95	0.00	
6374026007	8736	RAILTON ST	B	1.0	50.95	0.00	
6374026008	8740	RAILTON ST	B	1.0	50.95	0.00	
6374026009	8802	RAILTON ST	B	1.0	50.95	0.00	
6374026010	8806	RAILTON ST	B	1.0	50.95	0.00	
6374026011	8812	RAILTON ST	B	1.0	50.95	0.00	
6374026012	8816	RAILTON ST	B	1.0	50.95	0.00	
6374026013	8822	RAILTON ST	B	1.0	50.95	0.00	
6374026014	8828	RAILTON ST	B	1.0	50.95	0.00	
6374026015	8832	RAILTON ST	B	1.0	50.95	0.00	
6374026016	8838	RAILTON ST	B	1.0	50.95	0.00	
6374026017	8842	RAILTON ST	B	1.0	50.95	0.00	
6374026018	8846	RAILTON ST	B	1.0	50.95	0.00	
6374026019	8852	RAILTON ST	B	1.0	50.95	0.00	
6374026020	8858	RAILTON ST	B	1.0	50.95	0.00	
6374026021	8704	RAILTON ST	B	1.0	50.95	0.00	
6374026022	8807	WEST BLVD	B	1.75	89.16	0.00	
6374026023	8801	WEST BLVD	B	1.0	50.95	0.00	
6374026024	8753	WEST BLVD	B	1.0	50.95	0.00	
6374026025	8747	WEST BLVD	B	1.0	50.95	0.00	
6374026026	8743	WEST BLVD	B	1.0	50.95	0.00	
6374026027	8739	WEST BLVD	B	1.0	50.95	0.00	
6374026028	8733	WEST BLVD	B	1.0	50.95	0.00	
6374026029	8727	WEST BLVD	B	1.0	50.95	0.00	
6374026030	8723	WEST BLVD	B	1.0	50.95	0.00	
6374026031	8717	WEST BLVD	B	1.75	89.16	0.00	

Pico Rivera
Landscaping and Lighting Assessment District No. 1
Fiscal Year 2024/25 Preliminary Assessment Roll
(Sorted by APN)

Assessor's Parcel Number	Situs	Address	Zone	Taxable Units	Charge	SBE Charge	SBE Number
6374026032	8713	WEST BLVD	B	1.0	50.95	0.00	
6374026033	8703	WEST BLVD	B	1.0	50.95	0.00	
6374026034	4838	LEXINGTON RD	B	1.0	50.95	0.00	
6374026035	4836	LEXINGTON RD	B	1.0	50.95	0.00	
6374027001	8802	CREELAND ST	B	1.0	50.95	0.00	
6374027002	8806	CREELAND ST	B	1.0	50.95	0.00	
6374027003	8812	CREELAND ST	B	1.0	50.95	0.00	
6374027004	8818	CREELAND ST	B	1.0	50.95	0.00	
6374027005	8824	CREELAND ST	B	1.0	50.95	0.00	
6374027006	8828	CREELAND ST	B	1.0	50.95	0.00	
6374027007	8834	CREELAND ST	B	1.0	50.95	0.00	
6374027008	8840	CREELAND ST	B	1.0	50.95	0.00	
6374027009	8844	CREELAND ST	B	1.0	50.95	0.00	
6374027010	8850	CREELAND ST	B	1.0	50.95	0.00	
6374027011	8856	CREELAND ST	B	1.0	50.95	0.00	
6374027012	8855	RAILTON ST	B	1.0	50.95	0.00	
6374027013	8849	RAILTON ST	B	1.0	50.95	0.00	
6374027014	8845	RAILTON ST	B	1.0	50.95	0.00	
6374027015	8839	RAILTON ST	B	1.0	50.95	0.00	
6374027016	8835	RAILTON ST	B	1.0	50.95	0.00	
6374027017	8829	RAILTON ST	B	1.0	50.95	0.00	
6374027018	8825	RAILTON ST	B	1.0	50.95	0.00	
6374027019	8819	RAILTON ST	B	1.0	50.95	0.00	
6374027020	8813	RAILTON ST	B	1.0	50.95	0.00	
6374027021	8809	RAILTON ST	B	1.0	50.95	0.00	
6374027022	8803	RAILTON ST	B	1.0	50.95	0.00	
6374028001	8704	CREELAND ST	B	1.0	50.95	0.00	
6374028002	8710	CREELAND ST	B	1.0	50.95	0.00	
6374028003	8716	CREELAND ST	B	1.0	50.95	0.00	
6374028004	8720	CREELAND ST	B	1.0	50.95	0.00	
6374028005	8726	CREELAND ST	B	1.0	50.95	0.00	
6374028006	8732	CREELAND ST	B	1.0	50.95	0.00	
6374028007	8738	CREELAND ST	B	1.0	50.95	0.00	
6374028008	8735	RAILTON ST	B	1.0	50.95	0.00	
6374028009	8729	RAILTON ST	B	1.0	50.95	0.00	
6374028010	8723	RAILTON ST	B	1.0	50.95	0.00	
6374028011	8719	RAILTON ST	B	1.0	50.95	0.00	
6374028012	8713	RAILTON ST	B	1.0	50.95	0.00	
6374028013	8709	RAILTON ST	B	1.0	50.95	0.00	
6374028014	8703	RAILTON ST	B	1.0	50.95	0.00	
6374029002	8710	OLYMPIC BLVD	B	1.0	50.95	0.00	
6374029003	8716	OLYMPIC BLVD	B	1.0	50.95	0.00	
6374029004	8722	OLYMPIC BLVD	B	1.0	50.95	0.00	
6374029005	8726	OLYMPIC BLVD	B	1.0	50.95	0.00	
6374029006	8732	OLYMPIC BLVD	B	1.0	50.95	0.00	
6374029007	8738	OLYMPIC BLVD	B	1.0	50.95	0.00	
6374029008	8742	OLYMPIC BLVD	B	1.0	50.95	0.00	
6374029009	8739	CREELAND ST	B	1.0	50.95	0.00	
6374029010	8733	CREELAND ST	B	1.0	50.95	0.00	
6374029011	8729	CREELAND ST	B	1.0	50.95	0.00	
6374029012	8723	CREELAND ST	B	1.0	50.95	0.00	
6374029013	8719	CREELAND ST	B	1.0	50.95	0.00	
6374029014	8713	CREELAND ST	B	1.0	50.95	0.00	

Pico Rivera
Landscaping and Lighting Assessment District No. 1
Fiscal Year 2024/25 Preliminary Assessment Roll
(Sorted by APN)

Assessor's Parcel Number	Situs	Address	Zone	Taxable Units	Charge	SBE Charge	SBE Number
6374029015	8709	CREELAND ST	B	1.0	50.95	0.00	
6374029022	8704	OLYMPIC BLVD	B	1.0	50.95	0.00	
6374029026	8703	CREELAND ST	B	1.0	50.95	0.00	
6374030001	8802	OLYMPIC BLVD	B	1.0	50.95	0.00	
6374030002	8806	OLYMPIC BLVD	B	1.0	50.95	0.00	
6374030003	8812	OLYMPIC BLVD	B	1.0	50.95	0.00	
6374030004	8818	OLYMPIC BLVD	B	1.0	50.95	0.00	
6374030005	8824	OLYMPIC BLVD	B	1.0	50.95	0.00	
6374030006	8828	OLYMPIC BLVD	B	1.0	50.95	0.00	
6374030007	8861	CREELAND ST	B	1.0	50.95	0.00	
6374030008	8857	CREELAND ST	B	1.0	50.95	0.00	
6374030009	8853	CREELAND ST	B	1.0	50.95	0.00	
6374030010	8849	CREELAND ST	B	1.0	50.95	0.00	
6374030011	8843	CREELAND ST	B	1.0	50.95	0.00	
6374030012	8839	CREELAND ST	B	1.0	50.95	0.00	
6374030013	8833	CREELAND ST	B	1.0	50.95	0.00	
6374030014	8827	CREELAND ST	B	1.0	50.95	0.00	
6374030015	8823	CREELAND ST	B	1.0	50.95	0.00	
6374030016	8819	CREELAND ST	B	1.0	50.95	0.00	
6374030017	8813	CREELAND ST	B	1.0	50.95	0.00	
6374030018	8809	CREELAND ST	B	1.0	50.95	0.00	
6374030019	8803	CREELAND ST	B	1.0	50.95	0.00	
6374030022	4707	ROSEMEAD BLVD	B	7.75	394.86	0.00	
6374030023	8844	OLYMPIC BLVD	B	1.0	50.95	0.00	
6374030024	8838	OLYMPIC BLVD	B	1.0	50.95	0.00	
6374030025	8834	OLYMPIC BLVD	B	1.0	50.95	0.00	
6374031001	4607	ROSEMEAD BLVD	B	4.0	203.80	0.00	
6374031002	8932	BEVERLY RD	B	4.0	203.80	0.00	
6374031008	4621	ROSEMEAD BLVD	B	4.0	203.80	0.00	
6374031014	8930	BEVERLY RD	B	4.0	203.80	0.00	
6374031015	8922	BEVERLY RD	B	1.0	50.95	0.00	
6374031016	4670	ACACIA AVE	B	1.0	50.95	0.00	
6374031017	4666	ACACIA AVE	B	1.0	50.95	0.00	
6374031018	4660	ACACIA AVE	B	1.0	50.95	0.00	
6374031019	4654	ACACIA AVE	B	1.0	50.95	0.00	
6374031020	4650	ACACIA AVE	B	1.0	50.95	0.00	
6374031021	4644	ACACIA AVE	B	1.0	50.95	0.00	
6374033001	4647	ACACIA AVE	B	1.0	50.95	0.00	
6374033002	4651	ACACIA AVE	B	1.0	50.95	0.00	
6374033003	4657	ACACIA AVE	B	1.0	50.95	0.00	
6374033004	4669	ACACIA AVE	B	1.75	89.16	0.00	
6374033005	8737	OLYMPIC BLVD	B	1.0	50.95	0.00	
6374033006	8729	OLYMPIC BLVD	B	4.25	216.53	0.00	
6374033007	8721	OLYMPIC BLVD	B	3.25	165.58	0.00	
6374033009	4648	PARAMOUNT BLVD	B	1.0	50.95	0.00	
6374033011	8719	OLYMPIC BLVD	B	1.0	50.95	0.00	
6374033012	4650	PARAMOUNT BLVD	B	1.0	50.95	0.00	
6374033014	8701	OLYMPIC BLVD	B	3.75	191.06	0.00	
6374033015	4660	PARAMOUNT BLVD	B	1.0	50.95	0.00	
6374034001	4620	PARAMOUNT BLVD	B	1.0	50.95	0.00	
6374034002	8709	ELBA ST	B	1.0	50.95	0.00	
6374034003	8713	ELBA ST	B	1.0	50.95	0.00	
6374034004	8719	ELBA ST	B	1.0	50.95	0.00	

Pico Rivera
Landscaping and Lighting Assessment District No. 1
Fiscal Year 2024/25 Preliminary Assessment Roll
(Sorted by APN)

Assessor's Parcel Number	Situs Address	Zone	Taxable Units	Charge	SBE Charge	SBE Number
6374034005	8723 ELBA ST	B	1.0	50.95	0.00	
6374034006	8729 ELBA ST	B	1.0	50.95	0.00	
6374034007	8733 ELBA ST	B	1.0	50.95	0.00	
6374034008	8739 ELBA ST	B	1.0	50.95	0.00	
6374034009	8743 ELBA ST	B	1.0	50.95	0.00	
6374034010	8749 ELBA ST	B	1.0	50.95	0.00	
6374034011	8748 ELBA ST	B	1.0	50.95	0.00	
6374034012	8744 ELBA ST	B	1.0	50.95	0.00	
6374034013	8738 ELBA ST	B	1.0	50.95	0.00	
6374034014	8734 ELBA ST	B	1.0	50.95	0.00	
6374034015	8728 ELBA ST	B	1.0	50.95	0.00	
6374034016	8724 ELBA ST	B	1.0	50.95	0.00	
6374034017	8718 ELBA ST	B	1.0	50.95	0.00	
6374034018	8714 ELBA ST	B	1.0	50.95	0.00	
6374034019	8708 ELBA ST	B	1.0	50.95	0.00	
6374034020	8702 ELBA ST	B	1.0	50.95	0.00	
6374035001	8918 BEVERLY RD	B	1.0	50.95	0.00	
6374035002	8912 BEVERLY RD	B	1.0	50.95	0.00	
6374035003	8906 BEVERLY RD	B	1.0	50.95	0.00	
6374035004	8902 BEVERLY RD	B	1.75	89.16	0.00	
6374035005	8838 BEVERLY RD	B	1.0	50.95	0.00	
6374035006	8832 BEVERLY RD	B	1.0	50.95	0.00	
6374035007	8828 BEVERLY RD	B	1.0	50.95	0.00	
6374035008	8822 BEVERLY RD	B	1.0	50.95	0.00	
6374035009	8818 BEVERLY RD	B	1.0	50.95	0.00	
6374035012	8802 BEVERLY RD	B	1.0	50.95	0.00	
6374035013	8742 BEVERLY RD	B	1.0	50.95	0.00	
6374035014	8738 BEVERLY RD	B	1.0	50.95	0.00	
6374035015	8732 BEVERLY RD	B	1.0	50.95	0.00	
6374035016	8728 BEVERLY RD	B	1.0	50.95	0.00	
6374035017	8722 BEVERLY RD	B	1.0	50.95	0.00	
6374035018	8718 BEVERLY RD	B	1.0	50.95	0.00	
6374035019	8712 BEVERLY RD	B	1.0	50.95	0.00	
6374035020	8704 BEVERLY RD	B	1.0	50.95	0.00	
6374035021	8812 BEVERLY RD	B	1.0	50.95	0.00	
6374035022	8808 BEVERLY RD	B	1.0	50.95	0.00	
6374036001	4711 DURFEE AVE	B	2.0	101.90	0.00	
6374036004	9246 OLYMPIC BLVD	B	1.0	50.95	0.00	
6374036005	9242 OLYMPIC BLVD	B	1.0	50.95	0.00	
6374036006	9238 OLYMPIC BLVD	B	1.0	50.95	0.00	
6374036007	9234 OLYMPIC BLVD	B	1.0	50.95	0.00	
6374036008	9230 OLYMPIC BLVD	B	1.0	50.95	0.00	
6374036009	9228 OLYMPIC BLVD	B	1.75	89.16	0.00	
6374036011	9216 OLYMPIC BLVD	B	1.0	50.95	0.00	
6374036012	9212 OLYMPIC BLVD	B	1.0	50.95	0.00	
6374036013	9206 OLYMPIC BLVD	B	1.0	50.95	0.00	
6374036014	9202 OLYMPIC BLVD	B	1.0	50.95	0.00	
6374036015	4705 DURFEE AVE	B	3.0	152.85	0.00	
6374036016	9222 OLYMPIC BLVD	B	1.0	50.95	0.00	
6374036017	9220 OLYMPIC BLVD	B	1.0	50.95	0.00	
6375001001	4608 DURFEE AVE	B	4.0	203.80	0.00	
6375001002	4604 DURFEE AVE	B	4.0	203.80	0.00	
6375001003	9306 BEVERLY RD	B	4.0	203.80	0.00	

Pico Rivera
Landscaping and Lighting Assessment District No. 1
Fiscal Year 2024/25 Preliminary Assessment Roll
(Sorted by APN)

Assessor's Parcel Number	Situs	Address	Zone	Taxable Units	Charge	SBE Charge	SBE Number
6375001004	9314	BEVERLY RD	B	5.0	254.75	0.00	
6375001005	9322	BEVERLY RD	B	1.0	50.95	0.00	
6375001006	9330	BEVERLY RD	B	1.0	50.95	0.00	
6375001007	9332	BEVERLY RD	B	1.0	50.95	0.00	
6375001008	9338	BEVERLY RD	B	1.0	50.95	0.00	
6375001009	9342	BEVERLY RD	B	1.0	50.95	0.00	
6375001010	9348	BEVERLY RD	B	1.0	50.95	0.00	
6375001011	9352	BEVERLY RD	B	1.0	50.95	0.00	
6375001012	9358	BEVERLY RD	B	1.0	50.95	0.00	
6375001013	9364	BEVERLY RD	B	1.0	50.95	0.00	
6375001014	9366	BEVERLY RD	B	1.0	50.95	0.00	
6375001015	9370	BEVERLY RD	B	1.0	50.95	0.00	
6375001016	9376	BEVERLY RD	B	1.0	50.95	0.00	
6375002001	4611	CANAL WAY	B	1.0	50.95	0.00	
6375002002	9379	OLYMPIC BLVD	B	1.0	50.95	0.00	
6375002003	9373	OLYMPIC BLVD	B	1.0	50.95	0.00	
6375002004	9367	OLYMPIC BLVD	B	1.0	50.95	0.00	
6375002005	9363	OLYMPIC BLVD	B	1.0	50.95	0.00	
6375002006	9357	OLYMPIC BLVD	B	1.0	50.95	0.00	
6375002007	9353	OLYMPIC BLVD	B	1.0	50.95	0.00	
6375002008	9347	OLYMPIC BLVD	B	1.0	50.95	0.00	
6375002009	9343	OLYMPIC BLVD	B	1.0	50.95	0.00	
6375002010	9339	OLYMPIC BLVD	B	1.0	50.95	0.00	
6375002011	9335	OLYMPIC BLVD	B	1.0	50.95	0.00	
6375002012	9327	OLYMPIC BLVD	B	1.75	89.16	0.00	
6375002013	9323	OLYMPIC BLVD	B	1.0	50.95	0.00	
6375002014	9317	OLYMPIC BLVD	B	1.0	50.95	0.00	
6375002018	4612	DURFEE AVE	B	5.0	254.75	0.00	
6375002019	4620	DURFEE AVE	B	4.0	203.80	0.00	
6375003001	4717	CANAL WAY	B	2.5	127.37	0.00	
6375003002	9367	WALNUT AVE	B	1.0	50.95	0.00	
6375003003	9363	WALNUT AVE	B	1.0	50.95	0.00	
6375003004	9359	WALNUT AVE	B	1.0	50.95	0.00	
6375003005	9353	WALNUT AVE	B	1.0	50.95	0.00	
6375003006	9347	WALNUT AVE	B	1.75	89.16	0.00	
6375003007	9343	WALNUT AVE	B	1.75	89.16	0.00	
6375003008	9339	WALNUT AVE	B	1.75	89.16	0.00	
6375003009	9337	WALNUT AVE	B	1.0	50.95	0.00	
6375003010	9331	WALNUT AVE	B	1.75	89.16	0.00	
6375003011	9325	WALNUT AVE	B	1.0	50.95	0.00	
6375003012	9319	WALNUT AVE	B	1.0	50.95	0.00	
6375003015	4712	DURFEE AVE	B	4.0	203.80	0.00	
6375003016	4706	DURFEE AVE	B	4.0	203.80	0.00	
6375003017	4700	DURFEE AVE	B	8.0	407.60	0.00	
6375003018	9306	OLYMPIC BLVD	B	1.0	50.95	0.00	
6375003019	9314	OLYMPIC BLVD	B	1.0	50.95	0.00	
6375003020	9318	OLYMPIC BLVD	B	1.0	50.95	0.00	
6375003021	9324	OLYMPIC BLVD	B	1.0	50.95	0.00	
6375003022	9328	OLYMPIC BLVD	B	1.0	50.95	0.00	
6375003023	9332	OLYMPIC BLVD	B	1.0	50.95	0.00	
6375003024	9336	OLYMPIC BLVD	B	1.75	89.16	0.00	
6375003025	9344	OLYMPIC BLVD	B	1.0	50.95	0.00	
6375003026	9348	OLYMPIC BLVD	B	1.0	50.95	0.00	

Pico Rivera
Landscaping and Lighting Assessment District No. 1
Fiscal Year 2024/25 Preliminary Assessment Roll
(Sorted by APN)

Assessor's Parcel Number	Situs	Address	Zone	Taxable Units	Charge	SBE Charge	SBE Number
6375003027	9352	OLYMPIC BLVD	B	1.0	50.95	0.00	
6375003028	9358	OLYMPIC BLVD	B	1.0	50.95	0.00	
6375003029	9364	OLYMPIC BLVD	B	1.0	50.95	0.00	
6375003030	9368	OLYMPIC BLVD	B	1.0	50.95	0.00	
6375003031	9372	OLYMPIC BLVD	B	1.0	50.95	0.00	
6375003032	4722	DURFEE AVE	B	5.0	254.75	0.00	
6375004002	9350	WALNUT AVE	B	1.75	89.16	0.00	
6375004003	9346	WALNUT AVE	B	2.5	127.37	0.00	
6375004004	9342	WALNUT AVE	B	1.0	50.95	0.00	
6375004005	9334	WALNUT AVE	B	1.0	50.95	0.00	
6375004006	9328	WALNUT AVE	B	1.75	89.16	0.00	
6375004016	9318	WALNUT AVE	B	1.75	89.16	0.00	
6375004019	9366	WALNUT AVE	B	1.75	89.16	0.00	
6375004020	9358	WALNUT AVE	B	1.75	89.16	0.00	
6375004021	4754	DURFEE AVE	B	5.0	254.75	0.00	
6375004022	9322	WALNUT AVE	B	1.75	89.16	0.00	
6375004023	9314	WALNUT AVE	B	2.5	127.37	0.00	
6375005001	9424	WALNUT AVE	B	1.0	50.95	0.00	
6375005002	9420	WALNUT AVE	B	1.75	89.16	0.00	
6375005003	9412	WALNUT AVE	B	1.0	50.95	0.00	
6375005004	9406	WALNUT AVE	B	1.0	50.95	0.00	
6375005005	9402	WALNUT AVE	B	1.0	50.95	0.00	
6375006001	9402	OLYMPIC BLVD	B	1.0	50.95	0.00	
6375006002	9408	OLYMPIC BLVD	B	1.0	50.95	0.00	
6375006003	9412	OLYMPIC BLVD	B	1.0	50.95	0.00	
6375006004	9416	OLYMPIC BLVD	B	1.0	50.95	0.00	
6375006005	9418	OLYMPIC BLVD	B	1.0	50.95	0.00	
6375006006	9422	OLYMPIC BLVD	B	1.0	50.95	0.00	
6375006007	9426	OLYMPIC BLVD	B	1.0	50.95	0.00	
6375006008	9430	OLYMPIC BLVD	B	1.0	50.95	0.00	
6375006009	9436	OLYMPIC BLVD	B	1.0	50.95	0.00	
6375006010	9440	OLYMPIC BLVD	B	1.0	50.95	0.00	
6375006011	4713	TOBIAS AVE	B	1.0	50.95	0.00	
6375006012	4719	TOBIAS AVE	B	1.0	50.95	0.00	
6375006013	4725	TOBIAS AVE	B	1.0	50.95	0.00	
6375006014	9449	WALNUT AVE	B	1.75	89.16	0.00	
6375006015	9447	WALNUT AVE	B	1.0	50.95	0.00	
6375006016	9443	WALNUT AVE	B	1.0	50.95	0.00	
6375006017	9437	WALNUT AVE	B	1.0	50.95	0.00	
6375006018	9435	WALNUT AVE	B	1.0	50.95	0.00	
6375006019	9429	WALNUT AVE	B	1.0	50.95	0.00	
6375006020	9427	WALNUT AVE	B	1.0	50.95	0.00	
6375006021	9421	WALNUT AVE	B	1.75	89.16	0.00	
6375006022	9417	WALNUT AVE	B	1.0	50.95	0.00	
6375006023	9413	WALNUT AVE	B	1.0	50.95	0.00	
6375006024	9405	WALNUT AVE	B	1.75	89.16	0.00	
6375007002	9439	OLYMPIC BLVD	B	1.0	50.95	0.00	
6375007003	9433	OLYMPIC BLVD	B	1.0	50.95	0.00	
6375007004	9429	OLYMPIC BLVD	B	1.0	50.95	0.00	
6375007005	9425	OLYMPIC BLVD	B	1.0	50.95	0.00	
6375007006	9421	OLYMPIC BLVD	B	1.0	50.95	0.00	
6375007007	9415	OLYMPIC BLVD	B	1.75	89.16	0.00	
6375007008	9409	OLYMPIC BLVD	B	1.0	50.95	0.00	

Pico Rivera
Landscaping and Lighting Assessment District No. 1
Fiscal Year 2024/25 Preliminary Assessment Roll
(Sorted by APN)

Assessor's Parcel Number	Situs	Address	Zone	Taxable Units	Charge	SBE Charge	SBE Number
6375007011	9412	BEVERLY RD	B	1.0	50.95	0.00	
6375007012	9416	BEVERLY RD	B	1.0	50.95	0.00	
6375007013	9422	BEVERLY RD	B	1.0	50.95	0.00	
6375007014	9426	BEVERLY RD	B	1.0	50.95	0.00	
6375007015	9432	BEVERLY RD	B	1.0	50.95	0.00	
6375007016	9436	BEVERLY RD	B	1.0	50.95	0.00	
6375007017	9442	BEVERLY RD	B	1.0	50.95	0.00	
6375007018	9402	BEVERLY RD	B	1.0	50.95	0.00	
6375007019	9408	BEVERLY RD	B	1.0	50.95	0.00	
6375007020	4613	TOBIAS AVE	B	1.0	50.95	0.00	
6375007021	9445	OLYMPIC BLVD	B	1.0	50.95	0.00	
6375008008	9500	BEVERLY RD	B	3.0	152.85	0.00	
6375009002	9602	BEVERLY RD	B	9.035	460.33	0.00	
6375009005	9640	BEVERLY RD	B	5.0	254.75	0.00	
6375009011	4700	GREGG RD	B	5.0	254.75	0.00	
6375009012	4850	GREGG RD	B	5.0	254.75	0.00	
6375012004	9520	STEPHENS ST	B	1.0	50.95	0.00	
6375012005	9528	STEPHENS ST	B	1.0	50.95	0.00	
6375012006	9536	STEPHENS ST	B	1.75	89.16	0.00	
6375012007	9546	STEPHENS ST	B	1.0	50.95	0.00	
6375012008	9558	STEPHENS ST	B	1.0	50.95	0.00	
6375012009	9535	BRASHER ST	B	5.0	254.75	0.00	
6375012010	9555	BRASHER ST	B	5.0	254.75	0.00	
6375013001	9455	STEPHENS ST	B	1.75	89.16	0.00	
6375013002	9515	STEPHENS ST	B	1.0	50.95	0.00	
6375013003	9521	STEPHENS ST	B	1.75	89.16	0.00	
6375013004	9527	STEPHENS ST	B	1.0	50.95	0.00	
6375013005	9531	STEPHENS ST	B	1.0	50.95	0.00	
6375013006	9537	STEPHENS ST	B	1.0	50.95	0.00	
6375013007	9541	STEPHENS ST	B	1.0	50.95	0.00	
6375013008	9547	STEPHENS ST	B	1.0	50.95	0.00	
6375013009	9553	STEPHENS ST	B	1.0	50.95	0.00	
6375013010	9557	STEPHENS ST	B	1.0	50.95	0.00	
6375013011	9561	STEPHENS ST	B	1.0	50.95	0.00	
6375013013	9505	STEPHENS ST	B	1.0	50.95	0.00	
6375013014	9509	STEPHENS ST	B	1.0	50.95	0.00	
6375014002	9407	STEPHENS ST	B	1.0	50.95	0.00	
6375014003	9417	STEPHENS ST	B	1.0	50.95	0.00	
6375014004	9423	STEPHENS ST	B	1.0	50.95	0.00	
6375014005	9427	STEPHENS ST	B	1.0	50.95	0.00	
6375014006	9433	STEPHENS ST	B	1.0	50.95	0.00	
6375014007	9439	STEPHENS ST	B	1.75	89.16	0.00	
6375014008	9443	STEPHENS ST	B	1.75	89.16	0.00	
6375014009	9449	STEPHENS ST	B	1.0	50.95	0.00	
6375014012	4820	DURFEE AVE	B	5.0	254.75	0.00	
6375015002	4831	PASSONS BLVD	B	5.0	254.75	0.00	
6375015004	9358	STEPHENS ST	B	5.0	254.75	0.00	
6375016008	4853	PASSONS BLVD	B	3.75	191.06	0.00	
6375016011	4831	PASSONS BLVD	B	2.5	127.37	0.00	
6375016013	4903	PASSONS BLVD	B	3.25	165.58	0.00	
6375016014	4901	PASSONS BLVD	B	3.25	165.58	0.00	
6375016022	4850	DURFEE AVE	B	8.0	407.60	0.00	
6375017007	4925	PASSONS BLVD	B	1.75	89.16	0.00	

Pico Rivera
Landscaping and Lighting Assessment District No. 1
Fiscal Year 2024/25 Preliminary Assessment Roll
(Sorted by APN)

Assessor's Parcel Number	Situs	Address	Zone	Taxable Units	Charge	SBE Charge	SBE Number
6375017008	4921	PASSONS BLVD	B	4.75	242.01	0.00	
6375017012	4917	PASSONS BLVD	B	1.0	50.95	0.00	
6375017015	4904	DURFEE AVE	B	11.25	573.18	0.00	
6375017021	4928	DURFEE AVE	B	12.5832	641.11	0.00	
6375018003	4935	PASSONS BLVD	B	16.5828	844.89	0.00	
6375018011	9301	WHITTIER BLVD	B	5.0	254.75	0.00	
6375018013	4928	DURFEE AVE	B	16.5828	844.89	0.00	
6375018018	9333	WHITTIER BLVD	B	4.0	203.80	0.00	
6375018019	9311	WHITTIER BLVD	B	4.0	203.80	0.00	
6375019001	4826	PASSONS BLVD	B	1.0	50.95	0.00	
6375019002	4820	PASSONS BLVD	B	1.0	50.95	0.00	
6375019003	4814	PASSONS BLVD	B	1.0	50.95	0.00	
6375019004	4808	PASSONS BLVD	B	1.0	50.95	0.00	
6375019005	4804	PASSONS BLVD	B	1.0	50.95	0.00	
6375019006	9410	STEPHENS ST	B	5.0	254.75	0.00	
6375019007	9416	STEPHENS ST	B	1.0	50.95	0.00	
6375019008	4819	CHURCH ST	B	1.0	50.95	0.00	
6375019009	4825	CHURCH ST	B	1.0	50.95	0.00	
6375019010	4829	CHURCH ST	B	1.0	50.95	0.00	
6375019011	4835	CHURCH ST	B	1.0	50.95	0.00	
6375019012	4859	CHURCH ST	B	1.75	89.16	0.00	
6375019013	9413	WEST BLVD	B	1.0	50.95	0.00	
6375019014	9407	WEST BLVD	B	2.5	127.37	0.00	
6375019015	9403	WEST BLVD	B	1.75	89.16	0.00	
6375020001	4844	CHURCH ST	B	1.0	50.95	0.00	
6375020002	4840	CHURCH ST	B	1.0	50.95	0.00	
6375020004	4824	CHURCH ST	B	1.0	50.95	0.00	
6375020005	4818	CHURCH ST	B	1.75	89.16	0.00	
6375020006	4814	CHURCH ST	B	1.0	50.95	0.00	
6375020007	4810	CHURCH ST	B	1.0	50.95	0.00	
6375020008	4804	CHURCH ST	B	1.0	50.95	0.00	
6375020009	9428	STEPHENS ST	B	1.0	50.95	0.00	
6375020010	9450	STEPHENS ST	B	1.0	50.95	0.00	
6375020011	4819	TOBIAS AVE	B	1.0	50.95	0.00	
6375020012	4825	TOBIAS AVE	B	1.0	50.95	0.00	
6375020013	4827	TOBIAS AVE	B	1.0	50.95	0.00	
6375020014	4835	TOBIAS AVE	B	1.0	50.95	0.00	
6375020015	4837	TOBIAS AVE	B	1.0	50.95	0.00	
6375020016	4845	TOBIAS AVE	B	1.0	50.95	0.00	
6375020017	4847	TOBIAS AVE	B	1.0	50.95	0.00	
6375020018	4853	TOBIAS AVE	B	1.75	89.16	0.00	
6375020019	4857	TOBIAS AVE	B	1.0	50.95	0.00	
6375020020	4865	TOBIAS AVE	B	1.0	50.95	0.00	
6375020021	4877	TOBIAS AVE	B	1.0	50.95	0.00	
6375020022	9441	WEST BLVD	B	1.0	50.95	0.00	
6375020023	9435	WEST BLVD	B	1.0	50.95	0.00	
6375020024	9433	WEST BLVD	B	1.0	50.95	0.00	
6375020025	4858	CHURCH ST	B	1.75	89.16	0.00	
6375020026	4834	CHURCH ST	B	1.75	89.16	0.00	
6375020027	4830	CHURCH ST	B	1.0	50.95	0.00	
6375021001	9517	WEST BLVD	B	1.0	50.95	0.00	
6375021002	9511	WEST BLVD	B	1.0	50.95	0.00	
6375021003	9509	WEST BLVD	B	1.0	50.95	0.00	

Pico Rivera
Landscaping and Lighting Assessment District No. 1
Fiscal Year 2024/25 Preliminary Assessment Roll
(Sorted by APN)

Assessor's Parcel Number	Situs	Address	Zone	Taxable Units	Charge	SBE Charge	SBE Number
6375021004	9505	WEST BLVD	B	1.75	89.16	0.00	
6375021005	4874	TOBIAS AVE	B	1.75	89.16	0.00	
6375021007	4864	TOBIAS AVE	B	1.0	50.95	0.00	
6375021010	4850	TOBIAS AVE	B	1.0	50.95	0.00	
6375021011	4846	TOBIAS AVE	B	1.0	50.95	0.00	
6375021014	4830	TOBIAS AVE	B	1.0	50.95	0.00	
6375021016	4820	TOBIAS AVE	B	1.0	50.95	0.00	
6375021017	4812	TOBIAS AVE	B	1.0	50.95	0.00	
6375021018	4810	TOBIAS AVE	B	1.0	50.95	0.00	
6375021019	4804	TOBIAS AVE	B	1.0	50.95	0.00	
6375021020	4800	TOBIAS AVE	B	1.75	89.16	0.00	
6375021021	9521	WEST BLVD	B	1.0	50.95	0.00	
6375021028	4870	TOBIAS AVE	B	1.0	50.95	0.00	
6375021029	4860	TOBIAS AVE	B	1.0	50.95	0.00	
6375021030	4854	TOBIAS AVE	B	1.0	50.95	0.00	
6375021031	4840	TOBIAS AVE	B	1.0	50.95	0.00	
6375021032	4834	TOBIAS AVE	B	1.0	50.95	0.00	
6375022001	4903	CHURCH ST	B	1.0	50.95	0.00	
6375022002	4907	CHURCH ST	B	1.0	50.95	0.00	
6375022003	4913	CHURCH ST	B	1.0	50.95	0.00	
6375022004	4917	CHURCH ST	B	1.0	50.95	0.00	
6375022005	4923	CHURCH ST	B	1.0	50.95	0.00	
6375022006	4927	CHURCH ST	B	1.0	50.95	0.00	
6375022007	4933	CHURCH ST	B	1.0	50.95	0.00	
6375022008	4937	CHURCH ST	B	1.0	50.95	0.00	
6375022009	4943	CHURCH ST	B	1.0	50.95	0.00	
6375022010	4947	CHURCH ST	B	2.5	127.37	0.00	
6375022011	4959	CHURCH ST	B	1.75	89.16	0.00	
6375022012	4963	CHURCH ST	B	1.0	50.95	0.00	
6375022017	4956	PASSONS BLVD	B	1.75	89.16	0.00	
6375022018	4960	PASSONS BLVD	B	3.25	165.58	0.00	
6375022019	4950	PASSONS BLVD	B	1.75	89.16	0.00	
6375022020	4946	PASSONS BLVD	B	1.0	50.95	0.00	
6375022021	4942	PASSONS BLVD	B	1.0	50.95	0.00	
6375022022	4936	PASSONS BLVD	B	1.0	50.95	0.00	
6375022023	4932	PASSONS BLVD	B	1.0	50.95	0.00	
6375022024	4928	PASSONS BLVD	B	1.0	50.95	0.00	
6375022025	4922	PASSONS BLVD	B	1.0	50.95	0.00	
6375022026	4916	PASSONS BLVD	B	1.0	50.95	0.00	
6375022027	4912	PASSONS BLVD	B	1.0	50.95	0.00	
6375022028	4908	PASSONS BLVD	B	1.0	50.95	0.00	
6375022029	4902	PASSONS BLVD	B	1.0	50.95	0.00	
6375022031	9405	WHITTIER BLVD	B	4.0	203.80	0.00	
6375023001	4903	TOBIAS AVE	B	1.0	50.95	0.00	
6375023002	4909	TOBIAS AVE	B	1.0	50.95	0.00	
6375023003	4913	TOBIAS AVE	B	1.0	50.95	0.00	
6375023004	4917	TOBIAS AVE	B	1.0	50.95	0.00	
6375023005	4923	TOBIAS AVE	B	1.0	50.95	0.00	
6375023006	4927	TOBIAS AVE	B	1.0	50.95	0.00	
6375023007	4933	TOBIAS AVE	B	1.75	89.16	0.00	
6375023008	4937	TOBIAS AVE	B	1.0	50.95	0.00	
6375023009	4943	TOBIAS AVE	B	1.0	50.95	0.00	
6375023010	4947	TOBIAS AVE	B	1.0	50.95	0.00	

Pico Rivera
Landscaping and Lighting Assessment District No. 1
Fiscal Year 2024/25 Preliminary Assessment Roll
(Sorted by APN)

Assessor's Parcel Number	Situs	Address	Zone	Taxable Units	Charge	SBE Charge	SBE Number
6375023013	4965	TOBIAS AVE	B	1.0	50.95	0.00	
6375023017	9425	WHITTIER BLVD	B	3.0	152.85	0.00	
6375023018	4962	CHURCH ST	B	1.0	50.95	0.00	
6375023019	4958	CHURCH ST	B	1.0	50.95	0.00	
6375023020	4952	CHURCH ST	B	1.0	50.95	0.00	
6375023021	4948	CHURCH ST	B	1.0	50.95	0.00	
6375023022	4942	CHURCH ST	B	1.75	89.16	0.00	
6375023023	4936	CHURCH ST	B	1.0	50.95	0.00	
6375023024	4932	CHURCH ST	B	1.0	50.95	0.00	
6375023025	4926	CHURCH ST	B	1.75	89.16	0.00	
6375023026	4924	CHURCH ST	B	1.0	50.95	0.00	
6375023027	4920	CHURCH ST	B	1.0	50.95	0.00	
6375023028	4914	CHURCH ST	B	1.0	50.95	0.00	
6375023029	4908	CHURCH ST	B	1.75	89.16	0.00	
6375023030	9428	WEST BLVD	B	1.75	89.16	0.00	
6375023031	9431	WHITTIER BLVD	B	8.0	407.60	0.00	
6375023034	4955	TOBIAS AVE	B	1.0	50.95	0.00	
6375024001	9459	WHITTIER BLVD	B	6.0	305.70	0.00	
6375024003	4962	TOBIAS AVE	B	1.0	50.95	0.00	
6375024004	4958	TOBIAS AVE	B	1.0	50.95	0.00	
6375024005	4952	TOBIAS AVE	B	1.75	89.16	0.00	
6375024006	4948	TOBIAS AVE	B	1.75	89.16	0.00	
6375024007	4946	TOBIAS AVE	B	1.0	50.95	0.00	
6375024010	4934	TOBIAS AVE	B	1.0	50.95	0.00	
6375024011	4928	TOBIAS AVE	B	1.75	89.16	0.00	
6375024012	4926	TOBIAS AVE	B	1.0	50.95	0.00	
6375024013	4920	TOBIAS AVE	B	2.5	127.37	0.00	
6375024014	4918	TOBIAS AVE	B	1.75	89.16	0.00	
6375024015	4912	TOBIAS AVE	B	1.75	89.16	0.00	
6375024016	9516	WEST BLVD	B	1.0	50.95	0.00	
6375024017	9510	WEST BLVD	B	1.0	50.95	0.00	
6375024018	9506	WEST BLVD	B	1.0	50.95	0.00	
6375024019	9502	WEST BLVD	B	2.5	127.37	0.00	
6375024020	4938	TOBIAS AVE	B	1.0	50.95	0.00	
6375025021	4901	GREGG RD	B	5.0	254.75	0.00	
6375025022	9535	WHITTIER BLVD	B	8.0	407.60	0.00	
6375025025	9536	BRASHER ST	B	5.0	254.75	0.00	
6375025026	4859	GREGG RD	B	5.0	254.75	0.00	
6375025028	9536	BRASHER ST	B	5.0	254.75	0.00	
6375025032	9515	WHITTIER BLVD	B	8.0	407.60	0.00	
6375025033	9545	WHITTIER BLVD	B	5.0	254.75	0.00	
6375027021	4896	GREGG RD	B	2.5	127.37	0.00	
6375027022	4896	GREGG RD	B	5.0	254.75	0.00	
6375027023	4860	GREGG RD	B	5.0	254.75	0.00	
6375027025	4880	GREGG RD 19	B	5.0	254.75	0.00	
6375027031	9613	WHITTIER BLVD	B	5.0	254.75	0.00	
6375027033	4908	GREGG RD	B	3.0	152.85	0.00	
6375027800		NO SITUS AVAILABLE	B	2.0	0.00	101.90	9014800001
6375027801		NO SITUS AVAILABLE	B	2.0	0.00	101.90	9014800001
6375027802		NO SITUS AVAILABLE	B	2.0	0.00	101.90	9014800001
6375027804		NO SITUS AVAILABLE	B	2.0	0.00	101.90	9014800001
6376001007	5037	CHURCH ST	B	1.75	89.16	0.00	
6376001008	5033	CHURCH ST	B	1.0	50.95	0.00	

Pico Rivera
Landscaping and Lighting Assessment District No. 1
Fiscal Year 2024/25 Preliminary Assessment Roll
(Sorted by APN)

Assessor's Parcel Number	Situs	Address	Zone	Taxable Units	Charge	SBE Charge	SBE Number
6376001009	5027	CHURCH ST	B	1.0	50.95	0.00	
6376001010	5021	CHURCH ST	B	2.5	127.37	0.00	
6376001011	5017	CHURCH ST	B	2.5	127.37	0.00	
6376001016	5026	PASSONS BLVD	B	3.0	152.85	0.00	
6376001026	5052	PASSONS BLVD	B	1.0	50.95	0.00	
6376001027	5053	CHURCH ST	B	1.0	50.95	0.00	
6376001028	5057	CHURCH ST	B	1.0	50.95	0.00	
6376001029	5056	PASSONS BLVD	B	1.0	50.95	0.00	
6376001030	5125	CHURCH ST	B	1.0	50.95	0.00	
6376001031	5119	CHURCH ST	B	1.0	50.95	0.00	
6376001032	5115	CHURCH ST	B	1.0	50.95	0.00	
6376001033	5109	CHURCH ST	B	1.0	50.95	0.00	
6376001034	5103	CHURCH ST	B	1.0	50.95	0.00	
6376001035	5124	PASSONS BLVD	B	1.0	50.95	0.00	
6376001036	5118	PASSONS BLVD	B	1.0	50.95	0.00	
6376001037	5112	PASSONS BLVD	B	1.0	50.95	0.00	
6376001038	5108	PASSONS BLVD	B	1.0	50.95	0.00	
6376001039	5102	PASSONS BLVD	B	1.0	50.95	0.00	
6376001040	9403	GLENCANNON DR	B	1.0	50.95	0.00	
6376001041	9409	GLENCANNON DR	B	1.0	50.95	0.00	
6376001042	9415	GLENCANNON DR	B	1.0	50.95	0.00	
6376001043	9421	GLENCANNON DR	B	1.0	50.95	0.00	
6376001044	9427	GLENCANNON DR	B	1.0	50.95	0.00	
6376001047	5042	PASSONS BLVD	B	2.5	127.37	0.00	
6376001048	5043	CHURCH ST	B	2.5	127.37	0.00	
6376001049	5049	CHURCH ST	B	2.5	127.37	0.00	
6376001050	5048	PASSONS BLVD	B	2.5	127.37	0.00	
6376001055	9400	WHITTIER BLVD	B	4.0	203.80	0.00	
6376001056	5032	PASSONS BLVD	B	4.0	203.80	0.00	
6376002007	5022	CHURCH ST	B	1.0	50.95	0.00	
6376002008	5026	CHURCH ST	B	1.0	50.95	0.00	
6376002009	5032	CHURCH ST	B	1.0	50.95	0.00	
6376002010	5036	CHURCH ST	B	1.0	50.95	0.00	
6376002017	5042	CHURCH ST	B	1.0	50.95	0.00	
6376002018	5046	CHURCH ST	B	1.0	50.95	0.00	
6376002019	5054	CHURCH ST	B	1.0	50.95	0.00	
6376002020	5058	CHURCH ST	B	1.0	50.95	0.00	
6376002021	5059	CORD AVE	B	1.0	50.95	0.00	
6376002022	5053	CORD AVE	B	1.0	50.95	0.00	
6376002023	5049	CORD AVE	B	1.0	50.95	0.00	
6376002024	5043	CORD AVE	B	1.0	50.95	0.00	
6376002025	9437	UNDERWOOD ST	B	1.0	50.95	0.00	
6376002026	9443	UNDERWOOD ST	B	1.0	50.95	0.00	
6376002027	9449	UNDERWOOD ST	B	1.0	50.95	0.00	
6376002028	9455	UNDERWOOD ST	B	1.0	50.95	0.00	
6376002029	5020	CORD AVE	B	1.0	50.95	0.00	
6376002030	5019	MILLUX AVE	B	1.75	89.16	0.00	
6376002031	5027	MILLUX AVE	B	1.0	50.95	0.00	
6376002032	5026	CORD AVE	B	1.0	50.95	0.00	
6376002033	5030	CORD AVE	B	1.0	50.95	0.00	
6376002034	5033	MILLUX AVE	B	1.0	50.95	0.00	
6376002035	5037	MILLUX AVE	B	1.0	50.95	0.00	
6376002036	5036	CORD AVE	B	1.0	50.95	0.00	

Pico Rivera
Landscaping and Lighting Assessment District No. 1
Fiscal Year 2024/25 Preliminary Assessment Roll
(Sorted by APN)

Assessor's Parcel Number	Situs	Address	Zone	Taxable Units	Charge	SBE Charge	SBE Number
6376002037	9430	WHITTIER BLVD	B	5.0	254.75	0.00	
6376002038	9432	WHITTIER BLVD	B	4.0	203.80	0.00	
6376002039	9502	WHITTIER BLVD	B	4.0	203.80	0.00	
6376002040	9530	WHITTIER BLVD	B	4.0	203.80	0.00	
6376002048	5021	CORD AVE	B	1.0	50.95	0.00	
6376002049	5025	CORD AVE	B	1.0	50.95	0.00	
6376002050	5029	CORD AVE	B	1.0	50.95	0.00	
6376004005	5051	MILLUX AVE	B	1.0	50.95	0.00	
6376004006	5043	MILLUX AVE	B	1.0	50.95	0.00	
6376004007	9503	UNDERWOOD ST	B	1.0	50.95	0.00	
6376004008	9509	UNDERWOOD ST	B	1.0	50.95	0.00	
6376004009	9515	UNDERWOOD ST	B	1.0	50.95	0.00	
6376004010	9521	UNDERWOOD ST	B	1.0	50.95	0.00	
6376004013	5058	CORD AVE	B	2.0	101.90	0.00	
6376004014	5059	MILLUX AVE	B	1.0	50.95	0.00	
6376007001	9561	GLENCANNON DR	B	1.0	50.95	0.00	
6376007002	9562	UNDERWOOD ST	B	1.0	50.95	0.00	
6376007003	9558	UNDERWOOD ST	B	1.0	50.95	0.00	
6376007004	9552	UNDERWOOD ST	B	1.0	50.95	0.00	
6376007005	9546	UNDERWOOD ST	B	1.0	50.95	0.00	
6376007006	9540	UNDERWOOD ST	B	1.0	50.95	0.00	
6376007007	9534	UNDERWOOD ST	B	1.0	50.95	0.00	
6376007008	9530	UNDERWOOD ST	B	1.0	50.95	0.00	
6376007009	9524	UNDERWOOD ST	B	1.0	50.95	0.00	
6376007010	9518	UNDERWOOD ST	B	1.0	50.95	0.00	
6376007011	9514	UNDERWOOD ST	B	1.0	50.95	0.00	
6376007012	9508	UNDERWOOD ST	B	1.0	50.95	0.00	
6376007013	9502	UNDERWOOD ST	B	1.0	50.95	0.00	
6376007014	9458	UNDERWOOD ST	B	1.0	50.95	0.00	
6376007015	9452	UNDERWOOD ST	B	1.0	50.95	0.00	
6376007016	9448	UNDERWOOD ST	B	1.0	50.95	0.00	
6376007017	9442	UNDERWOOD ST	B	1.0	50.95	0.00	
6376007018	9436	UNDERWOOD ST	B	1.0	50.95	0.00	
6376007019	9437	GLENCANNON DR	B	1.0	50.95	0.00	
6376007020	9443	GLENCANNON DR	B	1.0	50.95	0.00	
6376007021	9449	GLENCANNON DR	B	1.0	50.95	0.00	
6376007022	9453	GLENCANNON DR	B	1.0	50.95	0.00	
6376007023	9459	GLENCANNON DR	B	1.0	50.95	0.00	
6376007024	9503	GLENCANNON DR	B	1.0	50.95	0.00	
6376007025	9509	GLENCANNON DR	B	1.0	50.95	0.00	
6376007026	9515	GLENCANNON DR	B	1.0	50.95	0.00	
6376007027	9521	GLENCANNON DR	B	1.0	50.95	0.00	
6376007028	9525	GLENCANNON DR	B	1.0	50.95	0.00	
6376007029	9531	GLENCANNON DR	B	1.0	50.95	0.00	
6376007030	9537	GLENCANNON DR	B	1.0	50.95	0.00	
6376007031	9543	GLENCANNON DR	B	1.0	50.95	0.00	
6376007032	9549	GLENCANNON DR	B	1.0	50.95	0.00	
6376007033	9553	GLENCANNON DR	B	1.0	50.95	0.00	
6376008001	9553	HOLBROOK ST	B	1.0	50.95	0.00	
6376008002	9547	HOLBROOK ST	B	1.0	50.95	0.00	
6376008003	9541	HOLBROOK ST	B	1.0	50.95	0.00	
6376008004	9535	HOLBROOK ST	B	1.0	50.95	0.00	
6376008005	9531	HOLBROOK ST	B	1.0	50.95	0.00	

Pico Rivera
Landscaping and Lighting Assessment District No. 1
Fiscal Year 2024/25 Preliminary Assessment Roll
(Sorted by APN)

Assessor's Parcel Number	Situs	Address	Zone	Taxable Units	Charge	SBE Charge	SBE Number
6376008006	9525	HOLBROOK ST	B	1.0	50.95	0.00	
6376008007	9519	HOLBROOK ST	B	1.0	50.95	0.00	
6376008008	9513	HOLBROOK ST	B	1.0	50.95	0.00	
6376008009	9509	HOLBROOK ST	B	1.0	50.95	0.00	
6376008010	9503	HOLBROOK ST	B	1.0	50.95	0.00	
6376008011	9459	HOLBROOK ST	B	1.0	50.95	0.00	
6376008012	9453	HOLBROOK ST	B	1.0	50.95	0.00	
6376008013	9447	HOLBROOK ST	B	1.0	50.95	0.00	
6376008014	9441	HOLBROOK ST	B	1.0	50.95	0.00	
6376008015	9435	HOLBROOK ST	B	1.0	50.95	0.00	
6376008016	9431	HOLBROOK ST	B	1.0	50.95	0.00	
6376008017	9425	HOLBROOK ST	B	1.0	50.95	0.00	
6376008018	9419	HOLBROOK ST	B	1.0	50.95	0.00	
6376008019	9413	HOLBROOK ST	B	1.0	50.95	0.00	
6376008020	9409	HOLBROOK ST	B	1.0	50.95	0.00	
6376008021	9403	HOLBROOK ST	B	1.0	50.95	0.00	
6376008022	9402	GLENCANNON DR	B	1.0	50.95	0.00	
6376008023	9408	GLENCANNON DR	B	1.0	50.95	0.00	
6376008024	9414	GLENCANNON DR	B	1.0	50.95	0.00	
6376008025	9418	GLENCANNON DR	B	1.0	50.95	0.00	
6376008026	9424	GLENCANNON DR	B	1.0	50.95	0.00	
6376008027	9430	GLENCANNON DR	B	1.0	50.95	0.00	
6376008028	9436	GLENCANNON DR	B	1.0	50.95	0.00	
6376008029	9440	GLENCANNON DR	B	1.0	50.95	0.00	
6376008030	9446	GLENCANNON DR	B	1.0	50.95	0.00	
6376008031	9452	GLENCANNON DR	B	1.0	50.95	0.00	
6376008032	9458	GLENCANNON DR	B	1.0	50.95	0.00	
6376008033	9502	GLENCANNON DR	B	1.0	50.95	0.00	
6376008034	9508	GLENCANNON DR	B	1.0	50.95	0.00	
6376008035	9514	GLENCANNON DR	B	1.0	50.95	0.00	
6376008036	9520	GLENCANNON DR	B	1.0	50.95	0.00	
6376008037	9524	GLENCANNON DR	B	1.0	50.95	0.00	
6376008038	9530	GLENCANNON DR	B	1.0	50.95	0.00	
6376008039	9536	GLENCANNON DR	B	1.0	50.95	0.00	
6376008040	9542	GLENCANNON DR	B	1.0	50.95	0.00	
6376008041	9548	GLENCANNON DR	B	1.0	50.95	0.00	
6376008042	9554	GLENCANNON DR	B	1.0	50.95	0.00	
6376009001	9545	LOCH AVON DR	B	1.0	50.95	0.00	
6376009002	9539	LOCH AVON DR	B	1.0	50.95	0.00	
6376009003	9533	LOCH AVON DR	B	1.0	50.95	0.00	
6376009004	9527	LOCH AVON DR	B	1.0	50.95	0.00	
6376009005	9521	LOCH AVON DR	B	1.0	50.95	0.00	
6376009006	9515	LOCH AVON DR	B	1.0	50.95	0.00	
6376009007	9509	LOCH AVON DR	B	1.0	50.95	0.00	
6376009008	9503	LOCH AVON DR	B	1.0	50.95	0.00	
6376009009	9459	LOCH AVON DR	B	1.0	50.95	0.00	
6376009010	9453	LOCH AVON DR	B	1.0	50.95	0.00	
6376009011	9447	LOCH AVON DR	B	1.0	50.95	0.00	
6376009012	9441	LOCH AVON DR	B	1.0	50.95	0.00	
6376009013	9435	LOCH AVON DR	B	1.0	50.95	0.00	
6376009014	9431	LOCH AVON DR	B	1.0	50.95	0.00	
6376009015	9425	LOCH AVON DR	B	1.0	50.95	0.00	
6376009016	9419	LOCH AVON DR	B	1.0	50.95	0.00	

Pico Rivera
Landscaping and Lighting Assessment District No. 1
Fiscal Year 2024/25 Preliminary Assessment Roll
(Sorted by APN)

Assessor's Parcel Number	Situs	Address	Zone	Taxable Units	Charge	SBE Charge	SBE Number
6376009017	9413	LOCH AVON DR	B	1.0	50.95	0.00	
6376009018	9409	LOCH AVON DR	B	1.0	50.95	0.00	
6376009019	9403	LOCH AVON DR	B	1.0	50.95	0.00	
6376009020	9402	HOLBROOK ST	B	1.0	50.95	0.00	
6376009021	9408	HOLBROOK ST	B	1.0	50.95	0.00	
6376009022	9414	HOLBROOK ST	B	1.0	50.95	0.00	
6376009023	9418	HOLBROOK ST	B	1.0	50.95	0.00	
6376009024	9424	HOLBROOK ST	B	1.0	50.95	0.00	
6376009025	9430	HOLBROOK ST	B	1.0	50.95	0.00	
6376009026	9436	HOLBROOK ST	B	1.0	50.95	0.00	
6376009027	9440	HOLBROOK ST	B	1.0	50.95	0.00	
6376009028	9446	HOLBROOK ST	B	1.0	50.95	0.00	
6376009029	9452	HOLBROOK ST	B	1.0	50.95	0.00	
6376009030	9458	HOLBROOK ST	B	1.0	50.95	0.00	
6376009031	9502	HOLBROOK ST	B	1.0	50.95	0.00	
6376009032	9508	HOLBROOK ST	B	1.0	50.95	0.00	
6376009033	9514	HOLBROOK ST	B	1.0	50.95	0.00	
6376009034	9520	HOLBROOK ST	B	1.0	50.95	0.00	
6376009035	9524	HOLBROOK ST	B	1.0	50.95	0.00	
6376009036	9530	HOLBROOK ST	B	1.0	50.95	0.00	
6376009037	9536	HOLBROOK ST	B	1.0	50.95	0.00	
6376009038	9542	HOLBROOK ST	B	1.0	50.95	0.00	
6376009039	9548	HOLBROOK ST	B	1.0	50.95	0.00	
6376010001	9541	LOCH LOMOND DR	B	1.0	50.95	0.00	
6376010002	9535	LOCH LOMOND DR	B	1.0	50.95	0.00	
6376010003	9531	LOCH LOMOND DR	B	1.0	50.95	0.00	
6376010004	9525	LOCH LOMOND DR	B	1.0	50.95	0.00	
6376010005	9519	LOCH LOMOND DR	B	1.0	50.95	0.00	
6376010006	9513	LOCH LOMOND DR	B	1.0	50.95	0.00	
6376010007	9509	LOCH LOMOND DR	B	1.0	50.95	0.00	
6376010008	9503	LOCH LOMOND DR	B	1.0	50.95	0.00	
6376010009	9459	LOCH LOMOND DR	B	1.0	50.95	0.00	
6376010010	9453	LOCH LOMOND DR	B	1.0	50.95	0.00	
6376010011	9447	LOCH LOMOND DR	B	1.0	50.95	0.00	
6376010012	9441	LOCH LOMOND DR	B	1.0	50.95	0.00	
6376010013	9435	LOCH LOMOND DR	B	1.0	50.95	0.00	
6376010014	9431	LOCH LOMOND DR	B	1.0	50.95	0.00	
6376010015	9425	LOCH LOMOND DR	B	1.0	50.95	0.00	
6376010016	9419	LOCH LOMOND DR	B	1.0	50.95	0.00	
6376010017	9413	LOCH LOMOND DR	B	1.0	50.95	0.00	
6376010018	9409	LOCH LOMOND DR	B	1.0	50.95	0.00	
6376010019	9403	LOCH LOMOND DR	B	1.0	50.95	0.00	
6376010020	9402	LOCH AVON DR	B	1.0	50.95	0.00	
6376010021	9408	LOCH AVON DR	B	1.0	50.95	0.00	
6376010022	9414	LOCH AVON DR	B	1.0	50.95	0.00	
6376010023	9418	LOCH AVON DR	B	1.0	50.95	0.00	
6376010024	9424	LOCH AVON DR	B	1.0	50.95	0.00	
6376010025	9430	LOCH AVON DR	B	1.0	50.95	0.00	
6376010026	9436	LOCH AVON DR	B	1.0	50.95	0.00	
6376010027	9440	LOCH AVON DR	B	1.0	50.95	0.00	
6376010028	9446	LOCH AVON DR	B	1.0	50.95	0.00	
6376010029	9452	LOCH AVON DR	B	1.0	50.95	0.00	
6376010030	9458	LOCH AVON DR	B	1.0	50.95	0.00	

Pico Rivera
Landscaping and Lighting Assessment District No. 1
Fiscal Year 2024/25 Preliminary Assessment Roll
(Sorted by APN)

Assessor's Parcel Number	Situs	Address	Zone	Taxable Units	Charge	SBE Charge	SBE Number
6376010031	9502	LOCH AVON DR	B	1.0	50.95	0.00	
6376010032	9508	LOCH AVON DR	B	1.0	50.95	0.00	
6376010033	9514	LOCH AVON DR	B	1.0	50.95	0.00	
6376010034	9518	LOCH AVON DR	B	1.0	50.95	0.00	
6376010035	9524	LOCH AVON DR	B	1.0	50.95	0.00	
6376010036	9530	LOCH AVON DR	B	1.0	50.95	0.00	
6376010037	9534	LOCH AVON DR	B	1.0	50.95	0.00	
6376010038	9540	LOCH AVON DR	B	1.0	50.95	0.00	
6376011001	9541	HAVENWOOD ST	B	1.0	50.95	0.00	
6376011002	9535	HAVENWOOD ST	B	1.0	50.95	0.00	
6376011003	9531	HAVENWOOD ST	B	1.0	50.95	0.00	
6376011004	9525	HAVENWOOD ST	B	1.0	50.95	0.00	
6376011005	9519	HAVENWOOD ST	B	1.0	50.95	0.00	
6376011006	9513	HAVENWOOD ST	B	1.0	50.95	0.00	
6376011007	9509	HAVENWOOD ST	B	1.0	50.95	0.00	
6376011008	9503	HAVENWOOD ST	B	1.0	50.95	0.00	
6376011009	9459	HAVENWOOD ST	B	1.0	50.95	0.00	
6376011010	9453	HAVENWOOD ST	B	1.0	50.95	0.00	
6376011011	9447	HAVENWOOD ST	B	1.0	50.95	0.00	
6376011012	9441	HAVENWOOD ST	B	1.0	50.95	0.00	
6376011013	9435	HAVENWOOD ST	B	1.0	50.95	0.00	
6376011014	9431	HAVENWOOD ST	B	1.0	50.95	0.00	
6376011015	9425	HAVENWOOD ST	B	1.0	50.95	0.00	
6376011016	9419	HAVENWOOD ST	B	1.0	50.95	0.00	
6376011017	9413	HAVENWOOD ST	B	1.0	50.95	0.00	
6376011018	9409	HAVENWOOD ST	B	1.0	50.95	0.00	
6376011019	9403	HAVENWOOD ST	B	1.0	50.95	0.00	
6376011020	9402	LOCH LOMOND DR	B	1.0	50.95	0.00	
6376011021	9408	LOCH LOMOND DR	B	1.0	50.95	0.00	
6376011022	9414	LOCH LOMOND DR	B	1.0	50.95	0.00	
6376011023	9418	LOCH LOMOND DR	B	1.0	50.95	0.00	
6376011024	9424	LOCH LOMOND DR	B	1.0	50.95	0.00	
6376011025	9430	LOCH LOMOND DR	B	1.0	50.95	0.00	
6376011026	9436	LOCH LOMOND DR	B	1.0	50.95	0.00	
6376011027	9440	LOCH LOMOND DR	B	1.0	50.95	0.00	
6376011028	9446	LOCH LOMOND DR	B	1.0	50.95	0.00	
6376011029	9452	LOCH LOMOND DR	B	1.0	50.95	0.00	
6376011030	9458	LOCH LOMOND DR	B	1.0	50.95	0.00	
6376011031	9502	LOCH LOMOND DR	B	1.0	50.95	0.00	
6376011032	9508	LOCH LOMOND DR	B	1.0	50.95	0.00	
6376011033	9514	LOCH LOMOND DR	B	1.0	50.95	0.00	
6376011034	9518	LOCH LOMOND DR	B	1.0	50.95	0.00	
6376011035	9524	LOCH LOMOND DR	B	1.0	50.95	0.00	
6376011036	9530	LOCH LOMOND DR	B	1.0	50.95	0.00	
6376011037	9534	LOCH LOMOND DR	B	1.0	50.95	0.00	
6376011038	9540	LOCH LOMOND DR	B	1.0	50.95	0.00	
6376012001	9545	BEXLEY DR	B	1.0	50.95	0.00	
6376012002	9539	BEXLEY DR	B	1.0	50.95	0.00	
6376012003	9533	BEXLEY DR	B	1.0	50.95	0.00	
6376012004	9527	BEXLEY DR	B	1.0	50.95	0.00	
6376012005	9521	BEXLEY DR	B	1.0	50.95	0.00	
6376012006	9515	BEXLEY DR	B	1.0	50.95	0.00	
6376012007	9509	BEXLEY DR	B	1.0	50.95	0.00	

Pico Rivera
Landscaping and Lighting Assessment District No. 1
Fiscal Year 2024/25 Preliminary Assessment Roll
(Sorted by APN)

Assessor's Parcel Number	Situs	Address	Zone	Taxable Units	Charge	SBE Charge	SBE Number
6376012008	9503	BEXLEY DR	B	1.0	50.95	0.00	
6376012009	9459	BEXLEY DR	B	1.0	50.95	0.00	
6376012010	9453	BEXLEY DR	B	1.0	50.95	0.00	
6376012011	9447	BEXLEY DR	B	1.0	50.95	0.00	
6376012012	9441	BEXLEY DR	B	1.0	50.95	0.00	
6376012013	9435	BEXLEY DR	B	1.0	50.95	0.00	
6376012014	9431	BEXLEY DR	B	1.0	50.95	0.00	
6376012015	9425	BEXLEY DR	B	1.0	50.95	0.00	
6376012016	9419	BEXLEY DR	B	1.0	50.95	0.00	
6376012017	9413	BEXLEY DR	B	1.0	50.95	0.00	
6376012018	9409	BEXLEY DR	B	1.0	50.95	0.00	
6376012019	9403	BEXLEY DR	B	1.0	50.95	0.00	
6376012020	9402	HAVENWOOD ST	B	1.0	50.95	0.00	
6376012021	9408	HAVENWOOD ST	B	1.0	50.95	0.00	
6376012022	9414	HAVENWOOD ST	B	1.0	50.95	0.00	
6376012023	9418	HAVENWOOD ST	B	1.0	50.95	0.00	
6376012024	9424	HAVENWOOD ST	B	1.0	50.95	0.00	
6376012025	9430	HAVENWOOD ST	B	1.0	50.95	0.00	
6376012026	9436	HAVENWOOD ST	B	1.0	50.95	0.00	
6376012027	9440	HAVENWOOD ST	B	1.0	50.95	0.00	
6376012028	9446	HAVENWOOD ST	B	1.0	50.95	0.00	
6376012029	9452	HAVENWOOD ST	B	1.0	50.95	0.00	
6376012030	9458	HAVENWOOD ST	B	1.0	50.95	0.00	
6376012031	9502	HAVENWOOD ST	B	1.0	50.95	0.00	
6376012032	9508	HAVENWOOD ST	B	1.0	50.95	0.00	
6376012033	9514	HAVENWOOD ST	B	1.0	50.95	0.00	
6376012034	9520	HAVENWOOD ST	B	1.0	50.95	0.00	
6376012035	9526	HAVENWOOD ST	B	1.0	50.95	0.00	
6376012036	9530	HAVENWOOD ST	B	1.0	50.95	0.00	
6376012037	9536	HAVENWOOD ST	B	1.0	50.95	0.00	
6376012038	9542	HAVENWOOD ST	B	1.0	50.95	0.00	
6376013001	9549	TOWNLEY DR	B	1.0	50.95	0.00	
6376013002	9543	TOWNLEY DR	B	1.0	50.95	0.00	
6376013003	9537	TOWNLEY DR	B	1.0	50.95	0.00	
6376013004	9531	TOWNLEY DR	B	1.0	50.95	0.00	
6376013005	9525	TOWNLEY DR	B	1.0	50.95	0.00	
6376013006	9521	TOWNLEY DR	B	1.0	50.95	0.00	
6376013007	9515	TOWNLEY DR	B	1.0	50.95	0.00	
6376013008	9509	TOWNLEY DR	B	1.0	50.95	0.00	
6376013009	9503	TOWNLEY DR	B	1.0	50.95	0.00	
6376013010	9459	TOWNLEY DR	B	1.0	50.95	0.00	
6376013011	9453	TOWNLEY DR	B	1.0	50.95	0.00	
6376013012	9447	TOWNLEY DR	B	1.0	50.95	0.00	
6376013013	9441	TOWNLEY DR	B	1.0	50.95	0.00	
6376013014	9435	TOWNLEY DR	B	1.0	50.95	0.00	
6376013015	9431	TOWNLEY DR	B	1.0	50.95	0.00	
6376013016	9425	TOWNLEY DR	B	1.0	50.95	0.00	
6376013018	9413	TOWNLEY DR	B	1.0	50.95	0.00	
6376013019	9409	TOWNLEY DR	B	1.0	50.95	0.00	
6376013020	9403	TOWNLEY DR	B	1.0	50.95	0.00	
6376013021	9402	BEXLEY DR	B	1.0	50.95	0.00	
6376013022	9408	BEXLEY DR	B	1.0	50.95	0.00	
6376013023	9414	BEXLEY DR	B	1.0	50.95	0.00	

Pico Rivera
Landscaping and Lighting Assessment District No. 1
Fiscal Year 2024/25 Preliminary Assessment Roll
(Sorted by APN)

Assessor's Parcel Number	Situs	Address	Zone	Taxable Units	Charge	SBE Charge	SBE Number
6376013024	9418	BEXLEY DR	B	1.0	50.95	0.00	
6376013025	9424	BEXLEY DR	B	1.0	50.95	0.00	
6376013026	9430	BEXLEY DR	B	1.0	50.95	0.00	
6376013027	9436	BEXLEY DR	B	1.0	50.95	0.00	
6376013028	9440	BEXLEY DR	B	1.0	50.95	0.00	
6376013029	9446	BEXLEY DR	B	1.0	50.95	0.00	
6376013030	9452	BEXLEY DR	B	1.0	50.95	0.00	
6376013031	9458	BEXLEY DR	B	1.0	50.95	0.00	
6376013032	9502	BEXLEY DR	B	1.0	50.95	0.00	
6376013033	9508	BEXLEY DR	B	1.0	50.95	0.00	
6376013034	9514	BEXLEY DR	B	1.0	50.95	0.00	
6376013035	9518	BEXLEY DR	B	1.0	50.95	0.00	
6376013036	9524	BEXLEY DR	B	1.0	50.95	0.00	
6376013037	9530	BEXLEY DR	B	1.0	50.95	0.00	
6376013038	9534	BEXLEY DR	B	1.0	50.95	0.00	
6376013039	9540	BEXLEY DR	B	1.0	50.95	0.00	
6376013040	9546	BEXLEY DR	B	1.0	50.95	0.00	
6376013042	9419	TOWNLEY DR	B	1.0	50.95	0.00	
6376014001	5519	EGLISE AVE	B	1.0	50.95	0.00	
6376014002	5511	EGLISE AVE	B	1.0	50.95	0.00	
6376014003	5503	EGLISE AVE	B	1.0	50.95	0.00	
6376014004	5518	PASSONS BLVD	B	1.0	50.95	0.00	
6376014005	5512	PASSONS BLVD	B	1.0	50.95	0.00	
6376014006	5504	PASSONS BLVD	B	1.0	50.95	0.00	
6376014009	5608	PASSONS BLVD	B	1.0	50.95	0.00	
6376014010	5549	EGLISE AVE	B	3.25	165.58	0.00	
6376014011	5616	PASSONS BLVD	B	1.0	50.95	0.00	
6376014012	5601	EGLISE AVE	B	1.0	50.95	0.00	
6376014013	5526	PASSONS BLVD	B	1.0	50.95	0.00	
6376014014	5530	PASSONS BLVD	B	1.0	50.95	0.00	
6376014015	5534	PASSONS BLVD	B	1.0	50.95	0.00	
6376014016	5602	PASSONS BLVD	B	1.0	50.95	0.00	
6376014017	5539	EGLISE AVE	B	1.0	50.95	0.00	
6376014018	5533	EGLISE AVE	B	1.0	50.95	0.00	
6376014019	5529	EGLISE AVE	B	1.0	50.95	0.00	
6376014020	5523	EGLISE AVE	B	1.0	50.95	0.00	
6376015001	9421	ALDRICH ST	B	1.0	50.95	0.00	
6376015002	9415	ALDRICH ST	B	1.0	50.95	0.00	
6376015003	9409	ALDRICH ST	B	1.0	50.95	0.00	
6376015004	9403	ALDRICH ST	B	1.0	50.95	0.00	
6376015005	5702	PASSONS BLVD	B	1.0	50.95	0.00	
6376015006	5640	PASSONS BLVD	B	1.0	50.95	0.00	
6376015007	5634	PASSONS BLVD	B	1.0	50.95	0.00	
6376015008	5628	PASSONS BLVD	B	1.0	50.95	0.00	
6376015009	5622	PASSONS BLVD	B	1.0	50.95	0.00	
6376015010	5705	EGLISE AVE	B	1.0	50.95	0.00	
6376015011	5627	EGLISE AVE	B	1.0	50.95	0.00	
6376015012	5621	EGLISE AVE	B	1.0	50.95	0.00	
6376015013	5615	EGLISE AVE	B	1.0	50.95	0.00	
6376015014	5609	EGLISE AVE	B	1.0	50.95	0.00	
6376016001	9550	TOWNLEY DR	B	1.0	50.95	0.00	
6376016002	9544	TOWNLEY DR	B	1.0	50.95	0.00	
6376016003	9538	TOWNLEY DR	B	1.0	50.95	0.00	

Pico Rivera
Landscaping and Lighting Assessment District No. 1
Fiscal Year 2024/25 Preliminary Assessment Roll
(Sorted by APN)

Assessor's Parcel Number	Situs	Address	Zone	Taxable Units	Charge	SBE Charge	SBE Number
6376016004	9532	TOWNLEY DR	B	1.0	50.95	0.00	
6376016005	9526	TOWNLEY DR	B	1.0	50.95	0.00	
6376016006	9522	TOWNLEY DR	B	1.0	50.95	0.00	
6376016007	9516	TOWNLEY DR	B	1.0	50.95	0.00	
6376016008	9510	TOWNLEY DR	B	1.0	50.95	0.00	
6376016009	9504	TOWNLEY DR	B	1.0	50.95	0.00	
6376016010	9460	TOWNLEY DR	B	1.0	50.95	0.00	
6376016011	9456	TOWNLEY DR	B	1.0	50.95	0.00	
6376016012	9450	TOWNLEY DR	B	1.0	50.95	0.00	
6376016013	9444	TOWNLEY DR	B	1.0	50.95	0.00	
6376016014	9440	TOWNLEY DR	B	1.0	50.95	0.00	
6376016015	9432	TOWNLEY DR	B	1.0	50.95	0.00	
6376016016	9435	REICHLING LN	B	1.0	50.95	0.00	
6376016017	9441	REICHLING LN	B	1.0	50.95	0.00	
6376016018	9445	REICHLING LN	B	1.0	50.95	0.00	
6376016019	9451	REICHLING LN	B	1.0	50.95	0.00	
6376016020	9457	REICHLING LN	B	1.0	50.95	0.00	
6376016021	9503	REICHLING LN	B	1.0	50.95	0.00	
6376016022	9509	REICHLING LN	B	1.0	50.95	0.00	
6376016023	9513	REICHLING LN	B	1.0	50.95	0.00	
6376016024	9519	REICHLING LN	B	1.0	50.95	0.00	
6376016025	9525	REICHLING LN	B	1.0	50.95	0.00	
6376016026	9531	REICHLING LN	B	1.0	50.95	0.00	
6376016027	9535	REICHLING LN	B	1.0	50.95	0.00	
6376016028	9541	REICHLING LN	B	1.0	50.95	0.00	
6376016029	9547	REICHLING LN	B	1.0	50.95	0.00	
6376016030	9555	REICHLING LN	B	1.0	50.95	0.00	
6376017001	9554	REICHLING LN	B	1.0	50.95	0.00	
6376017002	9548	REICHLING LN	B	1.0	50.95	0.00	
6376017003	9542	REICHLING LN	B	1.0	50.95	0.00	
6376017004	9538	REICHLING LN	B	1.0	50.95	0.00	
6376017005	9532	REICHLING LN	B	1.0	50.95	0.00	
6376017006	9526	REICHLING LN	B	1.0	50.95	0.00	
6376017007	9520	REICHLING LN	B	1.0	50.95	0.00	
6376017008	9514	REICHLING LN	B	1.0	50.95	0.00	
6376017009	9508	REICHLING LN	B	1.0	50.95	0.00	
6376017010	9502	REICHLING LN	B	1.0	50.95	0.00	
6376017011	9456	REICHLING LN	B	1.0	50.95	0.00	
6376017012	9450	REICHLING LN	B	1.0	50.95	0.00	
6376017013	9444	REICHLING LN	B	1.0	50.95	0.00	
6376017014	9440	REICHLING LN	B	1.0	50.95	0.00	
6376017015	9434	REICHLING LN	B	1.0	50.95	0.00	
6376017016	9435	ROSEHEDGE DR	B	1.0	50.95	0.00	
6376017017	9441	ROSEHEDGE DR	B	1.0	50.95	0.00	
6376017018	9445	ROSEHEDGE DR	B	1.0	50.95	0.00	
6376017019	9451	ROSEHEDGE DR	B	1.0	50.95	0.00	
6376017020	9457	ROSEHEDGE DR	B	1.0	50.95	0.00	
6376017021	9503	ROSEHEDGE DR	B	1.0	50.95	0.00	
6376017022	9509	ROSEHEDGE DR	B	1.0	50.95	0.00	
6376017023	9515	ROSEHEDGE DR	B	1.0	50.95	0.00	
6376017024	9519	ROSEHEDGE DR	B	1.0	50.95	0.00	
6376017025	9525	ROSEHEDGE DR	B	1.0	50.95	0.00	
6376017026	9531	ROSEHEDGE DR	B	1.0	50.95	0.00	

Pico Rivera
Landscaping and Lighting Assessment District No. 1
Fiscal Year 2024/25 Preliminary Assessment Roll
(Sorted by APN)

Assessor's Parcel Number	Situs	Address	Zone	Taxable Units	Charge	SBE Charge	SBE Number
6376017027	9537	ROSEHEDGE DR	B	1.0	50.95	0.00	
6376017028	9543	ROSEHEDGE DR	B	1.0	50.95	0.00	
6376017029	9549	ROSEHEDGE DR	B	1.0	50.95	0.00	
6376017030	9555	ROSEHEDGE DR	B	1.0	50.95	0.00	
6376018001	9556	ROSEHEDGE DR	B	1.0	50.95	0.00	
6376018002	9550	ROSEHEDGE DR	B	1.0	50.95	0.00	
6376018003	9544	ROSEHEDGE DR	B	1.0	50.95	0.00	
6376018004	9538	ROSEHEDGE DR	B	1.0	50.95	0.00	
6376018005	9532	ROSEHEDGE DR	B	1.0	50.95	0.00	
6376018006	9526	ROSEHEDGE DR	B	1.0	50.95	0.00	
6376018007	9520	ROSEHEDGE DR	B	1.0	50.95	0.00	
6376018008	9514	ROSEHEDGE DR	B	1.0	50.95	0.00	
6376018009	9508	ROSEHEDGE DR	B	1.0	50.95	0.00	
6376018010	9502	ROSEHEDGE DR	B	1.0	50.95	0.00	
6376018011	9458	ROSEHEDGE DR	B	1.0	50.95	0.00	
6376018012	9452	ROSEHEDGE DR	B	1.0	50.95	0.00	
6376018013	9446	ROSEHEDGE DR	B	1.0	50.95	0.00	
6376018014	9440	ROSEHEDGE DR	B	1.0	50.95	0.00	
6376018015	9434	ROSEHEDGE DR	B	1.0	50.95	0.00	
6376018016	9435	BRADHURST ST	B	1.0	50.95	0.00	
6376018017	9441	BRADHURST ST	B	1.0	50.95	0.00	
6376018018	9447	BRADHURST ST	B	1.0	50.95	0.00	
6376018019	9453	BRADHURST ST	B	1.0	50.95	0.00	
6376018020	9459	BRADHURST ST	B	1.0	50.95	0.00	
6376018021	9505	BRADHURST ST	B	1.0	50.95	0.00	
6376018022	9509	BRADHURST ST	B	1.0	50.95	0.00	
6376018023	9515	BRADHURST ST	B	1.0	50.95	0.00	
6376018024	9521	BRADHURST ST	B	1.0	50.95	0.00	
6376018025	9525	BRADHURST ST	B	1.0	50.95	0.00	
6376018026	9533	BRADHURST ST	B	1.0	50.95	0.00	
6376018027	9539	BRADHURST ST	B	1.0	50.95	0.00	
6376018028	9545	BRADHURST ST	B	1.0	50.95	0.00	
6376018029	9551	BRADHURST ST	B	1.0	50.95	0.00	
6376018030	9557	BRADHURST ST	B	1.0	50.95	0.00	
6376019001	9556	BRADHURST ST	B	1.0	50.95	0.00	
6376019002	9550	BRADHURST ST	B	1.0	50.95	0.00	
6376019003	9544	BRADHURST ST	B	1.0	50.95	0.00	
6376019004	9538	BRADHURST ST	B	1.0	50.95	0.00	
6376019005	9532	BRADHURST ST	B	1.0	50.95	0.00	
6376019006	9526	BRADHURST ST	B	1.0	50.95	0.00	
6376019007	9520	BRADHURST ST	B	1.0	50.95	0.00	
6376019008	9514	BRADHURST ST	B	1.0	50.95	0.00	
6376019009	9508	BRADHURST ST	B	1.0	50.95	0.00	
6376019010	9502	BRADHURST ST	B	1.0	50.95	0.00	
6376019011	9456	BRADHURST ST	B	1.0	50.95	0.00	
6376019012	9450	BRADHURST ST	B	1.0	50.95	0.00	
6376019013	9444	BRADHURST ST	B	1.0	50.95	0.00	
6376019014	9438	BRADHURST ST	B	1.0	50.95	0.00	
6376019015	9432	BRADHURST ST	B	1.0	50.95	0.00	
6376019016	9433	ALDRICH ST	B	1.0	50.95	0.00	
6376019017	9439	ALDRICH ST	B	1.0	50.95	0.00	
6376019018	9445	ALDRICH ST	B	1.0	50.95	0.00	
6376019019	9451	ALDRICH ST	B	1.0	50.95	0.00	

Pico Rivera
Landscaping and Lighting Assessment District No. 1
Fiscal Year 2024/25 Preliminary Assessment Roll
(Sorted by APN)

Assessor's Parcel Number	Situs	Address	Zone	Taxable Units	Charge	SBE Charge	SBE Number
6376019020	9503	ALDRICH ST	B	1.0	50.95	0.00	
6376019021	9509	ALDRICH ST	B	1.0	50.95	0.00	
6376019022	9515	ALDRICH ST	B	1.0	50.95	0.00	
6376019023	9521	ALDRICH ST	B	1.0	50.95	0.00	
6376019024	9527	ALDRICH ST	B	1.0	50.95	0.00	
6376019025	9533	ALDRICH ST	B	1.0	50.95	0.00	
6376019026	9539	ALDRICH ST	B	1.0	50.95	0.00	
6376019027	9545	ALDRICH ST	B	1.0	50.95	0.00	
6376019028	9551	ALDRICH ST	B	1.0	50.95	0.00	
6376019029	9557	ALDRICH ST	B	1.0	50.95	0.00	
6376019030	9563	ALDRICH ST	B	1.0	50.95	0.00	
6376020001	9447	MINES AVE	B	1.0	50.95	0.00	
6376020002	9439	MINES AVE	B	1.0	50.95	0.00	
6376020003	9433	MINES AVE	B	1.0	50.95	0.00	
6376020004	9427	MINES AVE	B	1.0	50.95	0.00	
6376020005	9421	MINES AVE	B	1.0	50.95	0.00	
6376020006	9415	MINES AVE	B	1.0	50.95	0.00	
6376020007	9409	MINES AVE	B	1.0	50.95	0.00	
6376020008	9403	MINES AVE	B	1.0	50.95	0.00	
6376020009	9444	ALDRICH ST	B	1.0	50.95	0.00	
6376020010	9438	ALDRICH ST	B	1.0	50.95	0.00	
6376020011	9432	ALDRICH ST	B	1.0	50.95	0.00	
6376020012	9426	ALDRICH ST	B	1.0	50.95	0.00	
6376020013	9420	ALDRICH ST	B	1.0	50.95	0.00	
6376020014	9414	ALDRICH ST	B	1.0	50.95	0.00	
6376020015	9408	ALDRICH ST	B	1.0	50.95	0.00	
6376020016	9402	ALDRICH ST	B	1.0	50.95	0.00	
6376021001	9502	ALDRICH ST	B	1.0	50.95	0.00	
6376021002	9508	ALDRICH ST	B	1.0	50.95	0.00	
6376021003	9514	ALDRICH ST	B	1.0	50.95	0.00	
6376021004	9520	ALDRICH ST	B	1.0	50.95	0.00	
6376021005	9524	ALDRICH ST	B	1.0	50.95	0.00	
6376021006	9530	ALDRICH ST	B	1.0	50.95	0.00	
6376021007	9536	ALDRICH ST	B	1.0	50.95	0.00	
6376021008	9540	ALDRICH ST	B	1.0	50.95	0.00	
6376021009	9546	ALDRICH ST	B	1.0	50.95	0.00	
6376021010	9552	ALDRICH ST	B	1.0	50.95	0.00	
6376021011	9558	ALDRICH ST	B	1.0	50.95	0.00	
6376021012	9564	ALDRICH ST	B	1.0	50.95	0.00	
6376021013	9607	MINES AVE	B	1.0	50.95	0.00	
6376021014	9601	MINES AVE	B	1.0	50.95	0.00	
6376021015	9553	MINES AVE	B	1.0	50.95	0.00	
6376021016	9537	MINES AVE	B	1.0	50.95	0.00	
6376021017	9531	MINES AVE	B	1.0	50.95	0.00	
6376021018	9527	MINES AVE	B	1.0	50.95	0.00	
6376021019	9521	MINES AVE	B	1.0	50.95	0.00	
6376021020	9515	MINES AVE	B	1.0	50.95	0.00	
6376021021	9509	MINES AVE	B	1.0	50.95	0.00	
6376021022	9503	MINES AVE	B	1.0	50.95	0.00	
6376021023	9545	MINES AVE	B	1.75	89.16	0.00	
6376022001	9651	MINES AVE	B	1.0	50.95	0.00	
6376022002	9645	MINES AVE	B	1.0	50.95	0.00	
6376022003	9641	MINES AVE	B	1.0	50.95	0.00	

Pico Rivera
Landscaping and Lighting Assessment District No. 1
Fiscal Year 2024/25 Preliminary Assessment Roll
(Sorted by APN)

Assessor's Parcel Number	Situs Address	Zone	Taxable Units	Charge	SBE Charge	SBE Number
6376022004	9635 MINES AVE	B	1.0	50.95	0.00	
6376022005	9629 MINES AVE	B	1.0	50.95	0.00	
6376022006	9623 MINES AVE	B	1.0	50.95	0.00	
6376022007	9619 MINES AVE	B	1.0	50.95	0.00	
6376022008	9613 MINES AVE	B	1.0	50.95	0.00	
6376022009	9602 ALDRICH ST	B	1.0	50.95	0.00	
6376022010	9608 ALDRICH ST	B	1.0	50.95	0.00	
6376022011	9612 ALDRICH ST	B	1.0	50.95	0.00	
6376022012	9616 ALDRICH ST	B	1.0	50.95	0.00	
6376022013	9617 ALDRICH ST	B	1.0	50.95	0.00	
6376022014	9613 ALDRICH ST	B	1.0	50.95	0.00	
6376022015	9609 ALDRICH ST	B	1.0	50.95	0.00	
6376022016	9603 ALDRICH ST	B	1.0	50.95	0.00	
6376022017	5703 RIMBANK AVE	B	1.0	50.95	0.00	
6376022018	5709 RIMBANK AVE	B	1.0	50.95	0.00	
6376022019	5723 RIMBANK AVE	B	1.0	50.95	0.00	
6376022020	5731 RIMBANK AVE	B	1.0	50.95	0.00	
6376022021	5737 RIMBANK AVE	B	1.0	50.95	0.00	
6376022022	5745 RIMBANK AVE	B	1.0	50.95	0.00	
6376022023	5753 RIMBANK AVE	B	1.0	50.95	0.00	
6376022024	5759 RIMBANK AVE	B	1.0	50.95	0.00	
6376022025	5767 RIMBANK AVE	B	1.0	50.95	0.00	
6376023001	5502 PICO VISTA RD	B	1.0	50.95	0.00	
6376023002	5508 PICO VISTA RD	B	1.0	50.95	0.00	
6376023003	5514 PICO VISTA RD	B	1.0	50.95	0.00	
6376023004	5520 PICO VISTA RD	B	1.0	50.95	0.00	
6376023005	5524 PICO VISTA RD	B	1.0	50.95	0.00	
6376023006	5530 PICO VISTA RD	B	1.0	50.95	0.00	
6376023007	5536 PICO VISTA RD	B	1.0	50.95	0.00	
6376023008	5542 PICO VISTA RD	B	1.0	50.95	0.00	
6376023009	5546 PICO VISTA RD	B	1.0	50.95	0.00	
6376023010	5602 PICO VISTA RD	B	1.0	50.95	0.00	
6376023011	5608 PICO VISTA RD	B	1.0	50.95	0.00	
6376023012	5702 RIMBANK AVE	B	1.0	50.95	0.00	
6376023013	5708 RIMBANK AVE	B	1.0	50.95	0.00	
6376023014	5712 RIMBANK AVE	B	1.0	50.95	0.00	
6376023015	5718 RIMBANK AVE	B	1.0	50.95	0.00	
6376023016	5724 RIMBANK AVE	B	1.0	50.95	0.00	
6376023017	5728 RIMBANK AVE	B	1.0	50.95	0.00	
6376023018	5734 RIMBANK AVE	B	1.0	50.95	0.00	
6376023019	5740 RIMBANK AVE	B	1.0	50.95	0.00	
6376023020	5746 RIMBANK AVE	B	1.0	50.95	0.00	
6376023021	5750 RIMBANK AVE	B	1.0	50.95	0.00	
6376023022	5756 RIMBANK AVE	B	1.0	50.95	0.00	
6376023023	5762 RIMBANK AVE	B	1.0	50.95	0.00	
6376023024	5766 RIMBANK AVE	B	1.0	50.95	0.00	
6376023025	5772 RIMBANK AVE	B	1.0	50.95	0.00	
6376023026	5778 RIMBANK AVE	B	1.0	50.95	0.00	
6376026001	9572 SEE DR	B	1.0	50.95	0.00	
6376026002	9564 SEE DR	B	1.0	50.95	0.00	
6376026003	9558 SEE DR	B	1.0	50.95	0.00	
6376026004	9552 SEE DR	B	1.0	50.95	0.00	
6376026005	9546 SEE DR	B	1.0	50.95	0.00	

Pico Rivera
Landscaping and Lighting Assessment District No. 1
Fiscal Year 2024/25 Preliminary Assessment Roll
(Sorted by APN)

Assessor's Parcel Number	Situs	Address	Zone	Taxable Units	Charge	SBE Charge	SBE Number
6376026006	9540	SEE DR	B	1.0	50.95	0.00	
6376026007	9534	SEE DR	B	1.0	50.95	0.00	
6376026008	9528	SEE DR	B	1.0	50.95	0.00	
6376026009	9531	UNDERWOOD ST	B	1.0	50.95	0.00	
6376026010	9537	UNDERWOOD ST	B	1.0	50.95	0.00	
6376026011	9543	UNDERWOOD ST	B	1.0	50.95	0.00	
6376026012	9549	UNDERWOOD ST	B	1.0	50.95	0.00	
6376026013	9553	UNDERWOOD ST	B	1.0	50.95	0.00	
6376026014	9559	UNDERWOOD ST	B	1.0	50.95	0.00	
6376026015	9565	UNDERWOOD ST	B	1.0	50.95	0.00	
6376027001	9531	SEE DR	B	1.0	50.95	0.00	
6376027002	9537	SEE DR	B	1.0	50.95	0.00	
6376027003	9543	SEE DR	B	1.0	50.95	0.00	
6376027004	9547	SEE DR	B	1.0	50.95	0.00	
6376027005	9553	SEE DR	B	1.0	50.95	0.00	
6376027006	9559	SEE DR	B	1.0	50.95	0.00	
6376027007	9565	SEE DR	B	1.0	50.95	0.00	
6376027015	9526	MONTANA CALVA CIR	B	1.0	50.95	0.00	
6376027016	9528	MONTANA CALVA CIR	B	1.0	50.95	0.00	
6376027017	9530	MONTANA CALVA CIRCLE	B	1.0	50.95	0.00	
6376027018	9532	MONTANA CALVA CIR	B	1.0	50.95	0.00	
6376027019	9534	MONTANA CALVA CIR	B	1.0	50.95	0.00	
6376027020	9536	MONTANA CALVA CIR	B	1.0	50.95	0.00	
6376027021	9538	MONTANA CALVA CIR	B	1.0	50.95	0.00	
6376027022	9540	MONTANA CALVA CIR	B	1.0	50.95	0.00	
6376027023	9542	MONTANA CALVA CIR	B	1.0	50.95	0.00	
6376027024	9544	MONTANA CALVA CIRCLE	B	1.0	50.95	0.00	
6376027025	9546	MONTANA CALVA CIR	B	1.0	50.95	0.00	
6376027026	9550	MONTANA CALVA CIR	B	1.0	50.95	0.00	
6376027027	9552	MONTANA CALVA CIR	B	1.0	50.95	0.00	
6376027028	9554	MONTANA CALVA CIR	B	1.0	50.95	0.00	
6376027029	9556	MONTANA CALVA CIR	B	1.0	50.95	0.00	
6376027030	9558	MONTANA CALVA CIR	B	1.0	50.95	0.00	
6376027031	9551	MONTANA CALVA CIR	B	1.0	50.95	0.00	
6376027032	9541	MONTANA CALVA CIR	B	1.0	50.95	0.00	
6376027033	9539	MONTANA CALVA CIR	B	1.0	50.95	0.00	
6376027034	9537	MONTANA CALVA CIR	B	1.0	50.95	0.00	
6376027035	9535	MONTANA CALVA CIR	B	1.0	50.95	0.00	
6376027036	9533	MONTANA CALVA CIR	B	1.0	50.95	0.00	
6376027037	9531	MONTANA CALVA CIR	B	1.0	50.95	0.00	
6376027038	9579	MONTANA CALVA CIR	B	1.0	50.95	0.00	
6376027039	9577	MONTANA CALVA CIR	B	1.0	50.95	0.00	
6376027040	9575	MONTANA CALVA CIR	B	1.0	50.95	0.00	
6376027041	9573	MONTANA CALVA CIR	B	1.0	50.95	0.00	
6376027042	9571	MONTANA CALVA CIR	B	1.0	50.95	0.00	
6376027043	9560	MONTANA CALVA CIR	B	1.0	50.95	0.00	
6376027044	9562	MONTANA CALVA CIR	B	1.0	50.95	0.00	
6376027045	9564	MONTANA CALVA CIR	B	1.0	50.95	0.00	
6376027046	9566	MONTANA CALVA CIR	B	1.0	50.95	0.00	
6376027047	9568	MONTANA CALVA CIR	B	1.0	50.95	0.00	
6376027048	9553	MONTANA CALVA CIR	B	1.0	50.95	0.00	
6376027056	9573	SEE DR	B	1.0	50.95	0.00	
6377001011	5132	SAN GABRIEL PL	B	19.9158	1,014.71	0.00	

Pico Rivera
Landscaping and Lighting Assessment District No. 1
Fiscal Year 2024/25 Preliminary Assessment Roll
(Sorted by APN)

Assessor's Parcel Number	Situs	Address	Zone	Taxable Units	Charge	SBE Charge	SBE Number
6377001012	5200	SAN GABRIEL PL	B	3.0	152.85	0.00	
6377001013	9140	VERNER ST	B	8.5314	434.67	0.00	
6377001017	9001	CATHERINE ST	B	1.0	50.95	0.00	
6377001018	9005	CATHERINE ST	B	1.0	50.95	0.00	
6377001019	9009	CATHERINE ST	B	1.0	50.95	0.00	
6377001020	9003	CATHERINE ST	B	1.0	50.95	0.00	
6377001021	9007	CATHERINE ST	B	1.0	50.95	0.00	
6377001022	9011	CATHERINE ST	B	1.0	50.95	0.00	
6377001023	9081	CATHERINE ST	B	1.0	50.95	0.00	
6377001024	9077	CATHERINE ST	B	1.0	50.95	0.00	
6377001025	9073	CATHERINE ST	B	1.0	50.95	0.00	
6377001026	9083	CATHERINE ST	B	1.0	50.95	0.00	
6377001027	9079	CATHERINE ST	B	1.0	50.95	0.00	
6377001028	9075	CATHERINE ST	B	1.0	50.95	0.00	
6377001029	9015	CATHERINE ST	B	1.0	50.95	0.00	
6377001030	9019	CATHERINE ST	B	1.0	50.95	0.00	
6377001031	9023	CATHERINE ST	B	1.0	50.95	0.00	
6377001032	9027	CATHERINE ST	B	1.0	50.95	0.00	
6377001033	9031	CATHERINE ST	B	1.0	50.95	0.00	
6377001034	9035	CATHERINE ST	B	1.0	50.95	0.00	
6377001035	9039	CATHERINE ST	B	1.0	50.95	0.00	
6377001036	9043	CATHERINE ST	B	1.0	50.95	0.00	
6377001037	9047	CATHERINE ST	B	1.0	50.95	0.00	
6377001038	9051	CATHERINE ST	B	1.0	50.95	0.00	
6377001039	9055	CATHERINE ST	B	1.0	50.95	0.00	
6377001040	9059	CATHERINE ST	B	1.0	50.95	0.00	
6377001041	9063	CATHERINE ST	B	1.0	50.95	0.00	
6377001042	9067	CATHERINE ST	B	1.0	50.95	0.00	
6377001043	9071	CATHERINE ST	B	1.0	50.95	0.00	
6377001044	9013	CATHERINE ST	B	1.0	50.95	0.00	
6377001045	9017	CATHERINE ST	B	1.0	50.95	0.00	
6377001046	9021	CATHERINE ST	B	1.0	50.95	0.00	
6377001047	9025	CATHERINE ST	B	1.0	50.95	0.00	
6377001048	9029	CATHERINE ST	B	1.0	50.95	0.00	
6377001049	9033	CATHERINE ST	B	1.0	50.95	0.00	
6377001050	9037	CATHERINE ST	B	1.0	50.95	0.00	
6377001051	9041	CATHERINE ST	B	1.0	50.95	0.00	
6377001052	9045	CATHERINE ST	B	1.0	50.95	0.00	
6377001053	9049	CATHERINE ST	B	1.0	50.95	0.00	
6377001054	9053	CATHERINE ST	B	1.0	50.95	0.00	
6377001055	9057	CATHERINE ST	B	1.0	50.95	0.00	
6377001056	9061	CATHERINE ST	B	1.0	50.95	0.00	
6377001057	9065	CATHERINE ST	B	1.0	50.95	0.00	
6377001058	9069	CATHERINE ST	B	1.0	50.95	0.00	
6377002009	5135	LINDSEY AVE	B	1.0	50.95	0.00	
6377002010	5131	LINDSEY AVE	B	1.0	50.95	0.00	
6377002011	5127	LINDSEY AVE	B	1.0	50.95	0.00	
6377002012	5123	LINDSEY AVE	B	1.0	50.95	0.00	
6377002014	5115	LINDSEY AVE	B	1.0	50.95	0.00	
6377002015	5107	LINDSEY AVE	B	1.0	50.95	0.00	
6377002016	5101	LINDSEY AVE	B	4.25	216.53	0.00	
6377002048	9101	CATHERINE ST	B	1.0	50.95	0.00	
6377002049	9105	CATHERINE ST	B	1.0	50.95	0.00	

Pico Rivera
Landscaping and Lighting Assessment District No. 1
Fiscal Year 2024/25 Preliminary Assessment Roll
(Sorted by APN)

Assessor's Parcel Number	Situs	Address	Zone	Taxable Units	Charge	SBE Charge	SBE Number
6377002050	9109	CATHERINE ST	B	1.0	50.95	0.00	
6377002051	5203	LINDSEY AVE	B	1.0	50.95	0.00	
6377002052	5149	LINDSEY AVE	B	1.0	50.95	0.00	
6377002053	5145	LINDSEY AVE	B	1.0	50.95	0.00	
6377002054	5139	LINDSEY AVE	B	1.0	50.95	0.00	
6377003026		NO SITUS AVAILABLE	B	3.5687	181.82	0.00	
6377003027		NO SITUS AVAILABLE	B	5.0572	257.66	0.00	
6377003028		NO SITUS AVAILABLE	B	4.3347	220.85	0.00	
6377003029		NO SITUS AVAILABLE	B	23.4766	1,196.13	0.00	
6377003032	9100	WHITTIER BLVD	B	31.7217	1,616.22	0.00	
6377003033	9050	WHITTIER BLVD	B	7.5528	384.81	0.00	
6377003036		NO SITUS AVAILABLE	B	5.0572	257.66	0.00	
6377003037		NO SITUS AVAILABLE	B	2.0392	103.89	0.00	
6377003039		NO SITUS AVAILABLE	B	2.4	122.28	0.00	
6377003040	9200	WHITTIER BLVD	B	31.72	1,616.13	0.00	
6377005049	9350	WHITTIER BLVD	B	4.0	203.80	0.00	
6377005050	9302	WHITTIER BLVD	B	4.0	203.80	0.00	
6377007009	9330	JACKSON ST	B	6.0	305.70	0.00	
6377007011	5107	PASSONS BLVD	B	17.916	912.82	0.00	
6377007012	9220	VERNER ST	B	27.5	1,401.12	0.00	
6377007021	5044	DURFEE AVE	B	2.0	101.90	0.00	
6377008003	9241	ALMO ST	B	1.0	50.95	0.00	
6377008004	9253	ALMO ST	B	1.0	50.95	0.00	
6377008006	9311	ALMO ST	B	1.75	89.16	0.00	
6377008007	9317	ALMO ST	B	1.75	89.16	0.00	
6377008008	9323	ALMO ST	B	1.0	50.95	0.00	
6377008009	9327	ALMO ST	B	1.75	89.16	0.00	
6377008010	5117	PASSONS BLVD	B	1.0	50.95	0.00	
6377008011	5121	PASSONS BLVD	B	1.0	50.95	0.00	
6377008014	5129	PASSONS BLVD	B	1.0	50.95	0.00	
6377008015	5135	PASSONS BLVD	B	1.0	50.95	0.00	
6377008016	9303	ALMO ST	B	1.0	50.95	0.00	
6377009001	9232	ALMO ST	B	1.0	50.95	0.00	
6377009002	9226	ALMO ST	B	1.0	50.95	0.00	
6377009003	9222	ALMO ST	B	1.0	50.95	0.00	
6377009004	9218	ALMO ST	B	1.75	89.16	0.00	
6377009005	9235	CATHERINE ST	B	1.75	89.16	0.00	
6377009006	9215	ALMO ST	B	1.0	50.95	0.00	
6377009007	9217	ALMO ST	B	1.75	89.16	0.00	
6377009008	9223	ALMO ST	B	1.0	50.95	0.00	
6377009009	9229	ALMO ST	B	1.0	50.95	0.00	
6377009010	9235	ALMO ST	B	1.0	50.95	0.00	
6377009012	5102	LINDSEY AVE	B	1.0	50.95	0.00	
6377009013	5108	LINDSEY AVE	B	1.0	50.95	0.00	
6377009014	5112	LINDSEY AVE	B	1.0	50.95	0.00	
6377009015	5116	LINDSEY AVE	B	1.0	50.95	0.00	
6377009016	5122	LINDSEY AVE	B	1.0	50.95	0.00	
6377009017	5126	LINDSEY AVE	B	1.0	50.95	0.00	
6377009018	5130	LINDSEY AVE	B	1.0	50.95	0.00	
6377009019	5136	LINDSEY AVE	B	1.0	50.95	0.00	
6377009020	5140	LINDSEY AVE	B	1.0	50.95	0.00	
6377009021	5202	LINDSEY AVE	B	1.0	50.95	0.00	
6377009022	5208	LINDSEY AVE	B	1.0	50.95	0.00	

Pico Rivera
Landscaping and Lighting Assessment District No. 1
Fiscal Year 2024/25 Preliminary Assessment Roll
(Sorted by APN)

Assessor's Parcel Number	Situs	Address	Zone	Taxable Units	Charge	SBE Charge	SBE Number
6377009023	5212	LINDSEY AVE	B	1.0	50.95	0.00	
6377011001	5330	LINDSEY AVE	B	3.25	165.58	0.00	
6377011002	5322	LINDSEY AVE	B	3.25	165.58	0.00	
6377011003	5316	LINDSEY AVE	B	3.25	165.58	0.00	
6377011004	5310	LINDSEY AVE	B	3.25	165.58	0.00	
6377011005	5302	LINDSEY AVE	B	3.25	165.58	0.00	
6377011006	5244	LINDSEY AVE	B	3.25	165.58	0.00	
6377011007	5236	LINDSEY AVE	B	3.25	165.58	0.00	
6377011008	5222	LINDSEY AVE	B	3.25	165.58	0.00	
6377011009	5230	LINDSEY AVE	B	3.25	165.58	0.00	
6377011010	9118	CATHERINE ST	B	1.0	50.95	0.00	
6377011011	9126	CATHERINE ST	B	1.0	50.95	0.00	
6377011012	9134	CATHERINE ST	B	1.0	50.95	0.00	
6377011013	9215	LOCH AVON DR	B	1.0	50.95	0.00	
6377011014	9209	LOCH AVON DR	B	1.0	50.95	0.00	
6377011015	9203	LOCH AVON DR	B	1.0	50.95	0.00	
6377011016	9202	LOCH AVON DR	B	1.0	50.95	0.00	
6377011017	9208	LOCH AVON DR	B	1.0	50.95	0.00	
6377011018	9214	LOCH AVON DR	B	1.0	50.95	0.00	
6377011019	9215	LOCH LOMOND DR	B	1.0	50.95	0.00	
6377011020	9209	LOCH LOMOND DR	B	1.0	50.95	0.00	
6377011021	9203	LOCH LOMOND DR	B	1.0	50.95	0.00	
6377011022	9202	LOCH LOMOND DR	B	1.0	50.95	0.00	
6377011023	9212	LOCH LOMOND DR	B	1.0	50.95	0.00	
6377011024	9135	HAVENWOOD ST	B	1.0	50.95	0.00	
6377011025	9127	HAVENWOOD ST	B	1.0	50.95	0.00	
6377011026	9121	HAVENWOOD ST	B	1.0	50.95	0.00	
6377012001	5244	ROSEMEAD BLVD	B	3.25	165.58	0.00	
6377012002	5250	ROSEMEAD BLVD	B	3.25	165.58	0.00	
6377012003	5254	ROSEMEAD BLVD	B	3.25	165.58	0.00	
6377012004	5260	ROSEMEAD BLVD	B	3.25	165.58	0.00	
6377012005	5264	ROSEMEAD BLVD	B	3.25	165.58	0.00	
6377012006	5302	ROSEMEAD BLVD	B	3.25	165.58	0.00	
6377012007	5306	ROSEMEAD BLVD	B	3.25	165.58	0.00	
6377012008	5312	ROSEMEAD BLVD	B	3.25	165.58	0.00	
6377012009	5316	ROSEMEAD BLVD	B	3.25	165.58	0.00	
6377012010	5322	ROSEMEAD BLVD	B	3.25	165.58	0.00	
6377012011	5326	ROSEMEAD BLVD	B	3.25	165.58	0.00	
6377012012	5332	ROSEMEAD BLVD	B	3.25	165.58	0.00	
6377012013	5329	LINDSEY AVE	B	3.25	165.58	0.00	
6377012014	5325	LINDSEY AVE	B	3.25	165.58	0.00	
6377012015	5319	LINDSEY AVE	B	3.25	165.58	0.00	
6377012016	5315	LINDSEY AVE	B	3.25	165.58	0.00	
6377012017	5311	LINDSEY AVE	B	3.25	165.58	0.00	
6377012018	5305	LINDSEY AVE	B	3.25	165.58	0.00	
6377012019	5301	LINDSEY AVE	B	3.25	165.58	0.00	
6377012020	5243	LINDSEY AVE	B	3.25	165.58	0.00	
6377012021	5239	LINDSEY AVE	B	3.25	165.58	0.00	
6377012022	5233	LINDSEY AVE	B	3.25	165.58	0.00	
6377012023	5227	LINDSEY AVE	B	3.25	165.58	0.00	
6377012024	9030	CATHERINE ST	B	3.25	165.58	0.00	
6377013001	9134	HAVENWOOD ST	B	1.0	50.95	0.00	
6377013002	9126	HAVENWOOD ST	B	1.0	50.95	0.00	

Pico Rivera
Landscaping and Lighting Assessment District No. 1
Fiscal Year 2024/25 Preliminary Assessment Roll
(Sorted by APN)

Assessor's Parcel Number	Situs	Address	Zone	Taxable Units	Charge	SBE Charge	SBE Number
6377013003	9120	HAVENWOOD ST	B	1.0	50.95	0.00	
6377013004	9114	HAVENWOOD ST	B	1.0	50.95	0.00	
6377013005	9108	HAVENWOOD ST	B	1.0	50.95	0.00	
6377013006	9102	HAVENWOOD ST	B	1.0	50.95	0.00	
6377013007	9032	HAVENWOOD ST	B	1.0	50.95	0.00	
6377013008	9026	HAVENWOOD ST	B	1.0	50.95	0.00	
6377013009	9020	HAVENWOOD ST	B	1.0	50.95	0.00	
6377013010	9014	HAVENWOOD ST	B	1.0	50.95	0.00	
6377013011	9008	HAVENWOOD ST	B	1.0	50.95	0.00	
6377013012	9002	HAVENWOOD ST	B	1.0	50.95	0.00	
6377013013	5400	ROSEMEAD BLVD	B	18.2493	929.80	0.00	
6377013017	5401	CITRONELL AVE	B	2.0	101.90	0.00	
6377013023	5337	CITRONELL AVE	B	2.0	101.90	0.00	
6377013024	5465	CITRONELL AVE	B	2.0	101.90	0.00	
6377013025	5430	ROSEMEAD BLVD	B	25.0	1,273.75	0.00	
6377014001	5503	LINDSEY AVE	B	1.0	50.95	0.00	
6377014002	5507	LINDSEY AVE	B	1.0	50.95	0.00	
6377014003	5515	LINDSEY AVE	B	1.0	50.95	0.00	
6377014004	9017	REICHLING LN	B	1.0	50.95	0.00	
6377014005	9009	REICHLING LN	B	1.0	50.95	0.00	
6377014006	9003	REICHLING LN	B	1.0	50.95	0.00	
6377014007	9004	REICHLING LN	B	1.0	50.95	0.00	
6377014008	9008	REICHLING LN	B	1.0	50.95	0.00	
6377014009	9014	REICHLING LN	B	1.0	50.95	0.00	
6377014010	9020	REICHLING LN	B	1.0	50.95	0.00	
6377014011	9024	REICHLING LN	B	1.0	50.95	0.00	
6377014012	9032	REICHLING LN	B	1.0	50.95	0.00	
6377014013	9041	ROSEHEDGE DR	B	1.0	50.95	0.00	
6377014014	9033	ROSEHEDGE DR	B	1.0	50.95	0.00	
6377014015	9027	ROSEHEDGE DR	B	1.0	50.95	0.00	
6377014016	9021	ROSEHEDGE DR	B	1.0	50.95	0.00	
6377014017	9015	ROSEHEDGE DR	B	1.0	50.95	0.00	
6377014018	9009	ROSEHEDGE DR	B	1.0	50.95	0.00	
6377014019	9001	ROSEHEDGE DR	B	1.0	50.95	0.00	
6377015001	5503	CITRONELL AVE	B	1.0	50.95	0.00	
6377015002	5509	CITRONELL AVE	B	1.0	50.95	0.00	
6377015003	5515	CITRONELL AVE	B	1.0	50.95	0.00	
6377015004	5521	CITRONELL AVE	B	1.0	50.95	0.00	
6377015005	5527	CITRONELL AVE	B	1.0	50.95	0.00	
6377015006	5533	CITRONELL AVE	B	1.0	50.95	0.00	
6377015007	5530	DOWLING AVE	B	1.0	50.95	0.00	
6377015008	5524	DOWLING AVE	B	1.0	50.95	0.00	
6377015009	5520	DOWLING AVE	B	1.0	50.95	0.00	
6377015010	5514	DOWLING AVE	B	1.0	50.95	0.00	
6377015011	5508	DOWLING AVE	B	1.0	50.95	0.00	
6377015012	5502	DOWLING AVE	B	1.0	50.95	0.00	
6377015013	5503	DOWLING AVE	B	1.0	50.95	0.00	
6377015014	5509	DOWLING AVE	B	1.0	50.95	0.00	
6377015015	5515	DOWLING AVE	B	1.0	50.95	0.00	
6377015016	5519	DOWLING AVE	B	1.0	50.95	0.00	
6377015017	5525	DOWLING AVE	B	1.0	50.95	0.00	
6377015018	5531	DOWLING AVE	B	1.0	50.95	0.00	
6377015019	5530	LINDSEY AVE	B	1.0	50.95	0.00	

Pico Rivera
Landscaping and Lighting Assessment District No. 1
Fiscal Year 2024/25 Preliminary Assessment Roll
(Sorted by APN)

Assessor's Parcel Number	Situs Address	Zone	Taxable Units	Charge	SBE Charge	SBE Number
6377015020	5524 LINDSEY AVE	B	1.0	50.95	0.00	
6377015021	5520 LINDSEY AVE	B	1.0	50.95	0.00	
6377015022	5514 LINDSEY AVE	B	1.0	50.95	0.00	
6377015023	5508 LINDSEY AVE	B	1.0	50.95	0.00	
6377015024	5502 LINDSEY AVE	B	1.0	50.95	0.00	
6377016001	5421 KILGARRY AVE	B	1.0	50.95	0.00	
6377016002	5427 KILGARRY AVE	B	1.0	50.95	0.00	
6377016003	5431 KILGARRY AVE	B	1.0	50.95	0.00	
6377016004	5437 KILGARRY AVE	B	1.0	50.95	0.00	
6377016005	5436 CITRONELL AVE	B	1.0	50.95	0.00	
6377016006	5430 CITRONELL AVE	B	1.0	50.95	0.00	
6377016007	5424 CITRONELL AVE	B	1.0	50.95	0.00	
6377016008	5418 CITRONELL AVE	B	1.0	50.95	0.00	
6377016009	5503 KILGARRY AVE	B	1.0	50.95	0.00	
6377016010	5509 KILGARRY AVE	B	1.0	50.95	0.00	
6377016011	5515 KILGARRY AVE	B	1.0	50.95	0.00	
6377016012	5519 KILGARRY AVE	B	1.0	50.95	0.00	
6377016013	5525 KILGARRY AVE	B	1.0	50.95	0.00	
6377016014	5531 KILGARRY AVE	B	1.0	50.95	0.00	
6377016015	5532 CITRONELL AVE	B	1.0	50.95	0.00	
6377016016	5526 CITRONELL AVE	B	1.0	50.95	0.00	
6377016017	5520 CITRONELL AVE	B	1.0	50.95	0.00	
6377016018	5516 CITRONELL AVE	B	1.0	50.95	0.00	
6377016019	5510 CITRONELL AVE	B	1.0	50.95	0.00	
6377016020	5502 CITRONELL AVE	B	1.0	50.95	0.00	
6377017001	5303 KILGARRY AVE	B	1.0	50.95	0.00	
6377017002	5309 KILGARRY AVE	B	1.0	50.95	0.00	
6377017003	5313 KILGARRY AVE	B	1.0	50.95	0.00	
6377017004	5319 KILGARRY AVE	B	1.0	50.95	0.00	
6377017005	5325 KILGARRY AVE	B	1.0	50.95	0.00	
6377017006	5331 KILGARRY AVE	B	1.0	50.95	0.00	
6377017007	5337 KILGARRY AVE	B	1.0	50.95	0.00	
6377017008	5341 KILGARRY AVE	B	1.0	50.95	0.00	
6377017009	5403 KILGARRY AVE	B	1.0	50.95	0.00	
6377017010	5409 KILGARRY AVE	B	1.0	50.95	0.00	
6377017011	5415 KILGARRY AVE	B	1.0	50.95	0.00	
6377017012	5414 CITRONELL AVE	B	1.0	50.95	0.00	
6377017013	5408 CITRONELL AVE	B	1.0	50.95	0.00	
6377017014	5402 CITRONELL AVE	B	1.0	50.95	0.00	
6377017015	5342 CITRONELL AVE	B	1.0	50.95	0.00	
6377017016	5336 CITRONELL AVE	B	1.0	50.95	0.00	
6377017017	5330 CITRONELL AVE	B	1.0	50.95	0.00	
6377017018	5324 CITRONELL AVE	B	1.0	50.95	0.00	
6377017019	5318 CITRONELL AVE	B	1.0	50.95	0.00	
6377017020	5312 CITRONELL AVE	B	1.0	50.95	0.00	
6377017021	5308 CITRONELL AVE	B	1.0	50.95	0.00	
6377017022	5302 CITRONELL AVE	B	1.0	50.95	0.00	
6377018001	5303 LEMORAN AVE	B	1.0	50.95	0.00	
6377018002	5307 LEMORAN AVE	B	1.0	50.95	0.00	
6377018003	5313 LEMORAN AVE	B	1.0	50.95	0.00	
6377018004	5319 LEMORAN AVE	B	1.0	50.95	0.00	
6377018005	5323 LEMORAN AVE	B	1.0	50.95	0.00	
6377018006	5329 LEMORAN AVE	B	1.0	50.95	0.00	

Pico Rivera
Landscaping and Lighting Assessment District No. 1
Fiscal Year 2024/25 Preliminary Assessment Roll
(Sorted by APN)

Assessor's Parcel Number	Situs	Address	Zone	Taxable Units	Charge	SBE Charge	SBE Number
6377018007	5335	LEMORAN AVE	B	1.0	50.95	0.00	
6377018008	5339	LEMORAN AVE	B	1.0	50.95	0.00	
6377018009	5403	LEMORAN AVE	B	1.0	50.95	0.00	
6377018010	5407	LEMORAN AVE	B	1.0	50.95	0.00	
6377018011	5413	LEMORAN AVE	B	1.0	50.95	0.00	
6377018012	5419	LEMORAN AVE	B	1.0	50.95	0.00	
6377018013	5418	KILGARRY AVE	B	1.0	50.95	0.00	
6377018014	5412	KILGARRY AVE	B	1.0	50.95	0.00	
6377018015	5406	KILGARRY AVE	B	1.0	50.95	0.00	
6377018016	5402	KILGARRY AVE	B	1.0	50.95	0.00	
6377018017	5338	KILGARRY AVE	B	1.0	50.95	0.00	
6377018018	5334	KILGARRY AVE	B	1.0	50.95	0.00	
6377018019	5328	KILGARRY AVE	B	1.0	50.95	0.00	
6377018020	5322	KILGARRY AVE	B	1.0	50.95	0.00	
6377018021	5318	KILGARRY AVE	B	1.0	50.95	0.00	
6377018022	5312	KILGARRY AVE	B	1.0	50.95	0.00	
6377018023	5306	KILGARRY AVE	B	1.0	50.95	0.00	
6377018024	5302	KILGARRY AVE	B	1.0	50.95	0.00	
6377019001	5503	LEMORAN AVE	B	1.0	50.95	0.00	
6377019002	5507	LEMORAN AVE	B	1.0	50.95	0.00	
6377019003	5513	LEMORAN AVE	B	1.0	50.95	0.00	
6377019004	5519	LEMORAN AVE	B	1.0	50.95	0.00	
6377019005	5525	LEMORAN AVE	B	1.0	50.95	0.00	
6377019006	5531	LEMORAN AVE	B	1.0	50.95	0.00	
6377019007	5530	KILGARRY AVE	B	1.0	50.95	0.00	
6377019008	5524	KILGARRY AVE	B	1.0	50.95	0.00	
6377019009	5518	KILGARRY AVE	B	1.0	50.95	0.00	
6377019010	5512	KILGARRY AVE	B	1.0	50.95	0.00	
6377019011	5508	KILGARRY AVE	B	1.0	50.95	0.00	
6377019012	5502	KILGARRY AVE	B	1.0	50.95	0.00	
6377019013	5436	KILGARRY AVE	B	1.0	50.95	0.00	
6377019014	5430	KILGARRY AVE	B	1.0	50.95	0.00	
6377019015	5424	KILGARRY AVE	B	1.0	50.95	0.00	
6377020001	5321	PASSONS BLVD	B	1.0	50.95	0.00	
6377020002	5327	PASSONS BLVD	B	1.0	50.95	0.00	
6377020003	5333	PASSONS BLVD	B	1.0	50.95	0.00	
6377020004	5337	PASSONS BLVD	B	1.0	50.95	0.00	
6377020005	5343	PASSONS BLVD	B	1.0	50.95	0.00	
6377020006	5349	PASSONS BLVD	B	1.0	50.95	0.00	
6377020007	5401	PASSONS BLVD	B	1.0	50.95	0.00	
6377020008	5407	PASSONS BLVD	B	1.0	50.95	0.00	
6377020009	5413	PASSONS BLVD	B	1.0	50.95	0.00	
6377020010	5417	PASSONS BLVD	B	1.0	50.95	0.00	
6377020011	5423	PASSONS BLVD	B	1.0	50.95	0.00	
6377020012	5429	PASSONS BLVD	B	1.0	50.95	0.00	
6377020013	5418	LEMORAN AVE	B	1.0	50.95	0.00	
6377020014	5412	LEMORAN AVE	B	1.0	50.95	0.00	
6377020015	5408	LEMORAN AVE	B	1.0	50.95	0.00	
6377020016	5402	LEMORAN AVE	B	1.0	50.95	0.00	
6377020017	5340	LEMORAN AVE	B	1.0	50.95	0.00	
6377020018	5334	LEMORAN AVE	B	1.0	50.95	0.00	
6377020019	5328	LEMORAN AVE	B	1.0	50.95	0.00	
6377020020	5324	LEMORAN AVE	B	1.0	50.95	0.00	

Pico Rivera
Landscaping and Lighting Assessment District No. 1
Fiscal Year 2024/25 Preliminary Assessment Roll
(Sorted by APN)

Assessor's Parcel Number	Situs	Address	Zone	Taxable Units	Charge	SBE Charge	SBE Number
6377020021	5318	LEMORAN AVE	B	1.0	50.95	0.00	
6377020022	5312	LEMORAN AVE	B	1.0	50.95	0.00	
6377020023	5306	LEMORAN AVE	B	1.0	50.95	0.00	
6377020024	5302	LEMORAN AVE	B	1.0	50.95	0.00	
6377021005	5503	PASSONS BLVD	B	1.0	50.95	0.00	
6377021006	5507	PASSONS BLVD	B	1.0	50.95	0.00	
6377021007	5513	PASSONS BLVD	B	1.0	50.95	0.00	
6377021008	5519	PASSONS BLVD	B	1.0	50.95	0.00	
6377021009	5525	PASSONS BLVD	B	1.0	50.95	0.00	
6377021010	5531	PASSONS BLVD	B	1.0	50.95	0.00	
6377021011	5530	LEMORAN AVE	B	1.0	50.95	0.00	
6377021012	5524	LEMORAN AVE	B	1.0	50.95	0.00	
6377021013	5518	LEMORAN AVE	B	1.0	50.95	0.00	
6377021014	5512	LEMORAN AVE	B	1.0	50.95	0.00	
6377021015	5508	LEMORAN AVE	B	1.0	50.95	0.00	
6377021016	5502	LEMORAN AVE	B	1.0	50.95	0.00	
6377021023	5435	PASSONS BLVD	B	1.0	50.95	0.00	
6377021024	5436	LEMORAN AVE	B	1.0	50.95	0.00	
6377021026	5441	PASSONS BLVD	B	1.0	50.95	0.00	
6377021027	5447	PASSONS BLVD	B	1.0	50.95	0.00	
6377021028	5437	LEMORAN AVE	B	1.0	50.95	0.00	
6377021032	5425	LEMORAN AVE	B	1.0	50.95	0.00	
6377021033	5424	LEMORAN AVE	B	1.0	50.95	0.00	
6377021034	5430	LEMORAN AVE	B	1.0	50.95	0.00	
6377021035	5431	LEMORAN AVE	B	1.0	50.95	0.00	
6377022001	9338	REICHLING LN	B	1.0	50.95	0.00	
6377022002	9332	REICHLING LN	B	1.0	50.95	0.00	
6377022003	9328	REICHLING LN	B	1.0	50.95	0.00	
6377022004	9324	REICHLING LN	B	1.0	50.95	0.00	
6377022005	9318	REICHLING LN	B	1.0	50.95	0.00	
6377022006	9312	REICHLING LN	B	1.0	50.95	0.00	
6377022007	9308	REICHLING LN	B	1.0	50.95	0.00	
6377022008	9302	REICHLING LN	B	1.0	50.95	0.00	
6377022009	9238	REICHLING LN	B	1.0	50.95	0.00	
6377022010	9232	REICHLING LN	B	1.0	50.95	0.00	
6377022011	9228	REICHLING LN	B	1.0	50.95	0.00	
6377022012	9222	REICHLING LN	B	1.0	50.95	0.00	
6377022013	9223	ROSEHEDGE DR	B	1.0	50.95	0.00	
6377022014	9227	ROSEHEDGE DR	B	1.0	50.95	0.00	
6377022015	9233	ROSEHEDGE DR	B	1.0	50.95	0.00	
6377022016	9237	ROSEHEDGE DR	B	1.0	50.95	0.00	
6377022017	9303	ROSEHEDGE DR	B	1.0	50.95	0.00	
6377022018	9309	ROSEHEDGE DR	B	1.0	50.95	0.00	
6377022019	9313	ROSEHEDGE DR	B	1.0	50.95	0.00	
6377022020	9319	ROSEHEDGE DR	B	1.0	50.95	0.00	
6377022021	9323	ROSEHEDGE DR	B	1.0	50.95	0.00	
6377022022	9329	ROSEHEDGE DR	B	1.0	50.95	0.00	
6377022023	9333	ROSEHEDGE DR	B	1.0	50.95	0.00	
6377022024	9339	ROSEHEDGE DR	B	1.0	50.95	0.00	
6377023001	9218	REICHLING LN	B	1.0	50.95	0.00	
6377023002	9212	REICHLING LN	B	1.0	50.95	0.00	
6377023003	9206	REICHLING LN	B	1.0	50.95	0.00	
6377023004	9202	REICHLING LN	B	1.0	50.95	0.00	

Pico Rivera
Landscaping and Lighting Assessment District No. 1
Fiscal Year 2024/25 Preliminary Assessment Roll
(Sorted by APN)

Assessor's Parcel Number	Situs	Address	Zone	Taxable Units	Charge	SBE Charge	SBE Number
6377023005	9138	REICHLING LN	B	1.0	50.95	0.00	
6377023006	9134	REICHLING LN	B	1.0	50.95	0.00	
6377023007	9128	REICHLING LN	B	1.0	50.95	0.00	
6377023008	9124	REICHLING LN	B	1.0	50.95	0.00	
6377023009	9118	REICHLING LN	B	1.0	50.95	0.00	
6377023010	9114	REICHLING LN	B	1.0	50.95	0.00	
6377023011	9108	REICHLING LN	B	1.0	50.95	0.00	
6377023012	9102	REICHLING LN	B	1.0	50.95	0.00	
6377023013	9103	ROSEHEDGE DR	B	1.0	50.95	0.00	
6377023014	9109	ROSEHEDGE DR	B	1.0	50.95	0.00	
6377023015	9113	ROSEHEDGE DR	B	1.0	50.95	0.00	
6377023016	9119	ROSEHEDGE DR	B	1.0	50.95	0.00	
6377023017	9123	ROSEHEDGE DR	B	1.0	50.95	0.00	
6377023018	9129	ROSEHEDGE DR	B	1.0	50.95	0.00	
6377023019	9135	ROSEHEDGE DR	B	1.0	50.95	0.00	
6377023020	9139	ROSEHEDGE DR	B	1.0	50.95	0.00	
6377023021	9203	ROSEHEDGE DR	B	1.0	50.95	0.00	
6377023022	9207	ROSEHEDGE DR	B	1.0	50.95	0.00	
6377023023	9213	ROSEHEDGE DR	B	1.0	50.95	0.00	
6377023024	9217	ROSEHEDGE DR	B	1.0	50.95	0.00	
6377024001	9004	ROSEHEDGE DR	B	1.0	50.95	0.00	
6377024002	9008	ROSEHEDGE DR	B	1.0	50.95	0.00	
6377024003	9014	ROSEHEDGE DR	B	1.0	50.95	0.00	
6377024004	9018	ROSEHEDGE DR	B	1.75	89.16	0.00	
6377024005	9024	ROSEHEDGE DR	B	1.0	50.95	0.00	
6377024006	9030	ROSEHEDGE DR	B	1.0	50.95	0.00	
6377024007	9034	ROSEHEDGE DR	B	1.0	50.95	0.00	
6377024008	9040	ROSEHEDGE DR	B	1.0	50.95	0.00	
6377024009	5623	LINDSEY AVE	B	1.0	50.95	0.00	
6377024010	5629	LINDSEY AVE	B	1.0	50.95	0.00	
6377024011	5633	LINDSEY AVE	B	1.0	50.95	0.00	
6377024012	5639	LINDSEY AVE	B	1.0	50.95	0.00	
6377024013	5649	LINDSEY AVE	B	1.0	50.95	0.00	
6377024014	9045	BRADHURST ST	B	1.75	89.16	0.00	
6377024015	9035	BRADHURST ST	B	1.0	50.95	0.00	
6377024016	9029	BRADHURST ST	B	1.0	50.95	0.00	
6377024017	9025	BRADHURST ST	B	1.0	50.95	0.00	
6377024018	9019	BRADHURST ST	B	1.0	50.95	0.00	
6377024019	9013	BRADHURST ST	B	1.0	50.95	0.00	
6377024020	9009	BRADHURST ST	B	1.0	50.95	0.00	
6377024021	9003	BRADHURST ST	B	1.0	50.95	0.00	
6377025001	9222	ROSEHEDGE DR	B	1.0	50.95	0.00	
6377025002	9218	ROSEHEDGE DR	B	1.0	50.95	0.00	
6377025003	9212	ROSEHEDGE DR	B	1.0	50.95	0.00	
6377025004	9208	ROSEHEDGE DR	B	1.0	50.95	0.00	
6377025005	9202	ROSEHEDGE DR	B	1.0	50.95	0.00	
6377025006	9140	ROSEHEDGE DR	B	1.0	50.95	0.00	
6377025007	9134	ROSEHEDGE DR	B	1.0	50.95	0.00	
6377025008	9128	ROSEHEDGE DR	B	1.0	50.95	0.00	
6377025009	9122	ROSEHEDGE DR	B	1.0	50.95	0.00	
6377025010	9118	ROSEHEDGE DR	B	1.0	50.95	0.00	
6377025011	9114	ROSEHEDGE DR	B	1.75	89.16	0.00	
6377025012	9108	ROSEHEDGE DR	B	1.0	50.95	0.00	

Pico Rivera
Landscaping and Lighting Assessment District No. 1
Fiscal Year 2024/25 Preliminary Assessment Roll
(Sorted by APN)

Assessor's Parcel Number	Situs	Address	Zone	Taxable Units	Charge	SBE Charge	SBE Number
6377025013	9102	ROSEHEDGE DR	B	1.0	50.95	0.00	
6377025014	9101	BRADHURST ST	B	1.0	50.95	0.00	
6377025015	9107	BRADHURST ST	B	1.0	50.95	0.00	
6377025016	9113	BRADHURST ST	B	1.0	50.95	0.00	
6377025017	9117	BRADHURST ST	B	1.0	50.95	0.00	
6377025018	9121	BRADHURST ST	B	1.0	50.95	0.00	
6377025019	9127	BRADHURST ST	B	1.0	50.95	0.00	
6377025020	9133	BRADHURST ST	B	1.0	50.95	0.00	
6377025021	9203	BRADHURST ST	B	1.0	50.95	0.00	
6377025022	9229	BRADHURST ST	B	1.0	50.95	0.00	
6377025023	9211	BRADHURST ST	B	1.0	50.95	0.00	
6377025024	9215	BRADHURST ST	B	1.0	50.95	0.00	
6377025025	9221	BRADHURST ST	B	1.0	50.95	0.00	
6377025026	9225	BRADHURST ST	B	1.0	50.95	0.00	
6377026001	9338	ROSEHEDGE DR	B	1.0	50.95	0.00	
6377026002	9334	ROSEHEDGE DR	B	1.0	50.95	0.00	
6377026003	9328	ROSEHEDGE DR	B	1.0	50.95	0.00	
6377026004	9324	ROSEHEDGE DR	B	1.0	50.95	0.00	
6377026005	9318	ROSEHEDGE DR	B	1.0	50.95	0.00	
6377026006	9312	ROSEHEDGE DR	B	1.0	50.95	0.00	
6377026007	9308	ROSEHEDGE DR	B	1.0	50.95	0.00	
6377026008	9302	ROSEHEDGE DR	B	1.0	50.95	0.00	
6377026009	9238	ROSEHEDGE DR	B	1.0	50.95	0.00	
6377026010	9232	ROSEHEDGE DR	B	1.0	50.95	0.00	
6377026011	9228	ROSEHEDGE DR	B	1.0	50.95	0.00	
6377026012	5703	PASSONS BLVD	B	1.0	50.95	0.00	
6377026013	5709	PASSONS BLVD	B	1.0	50.95	0.00	
6377026014	9343	BRADHURST ST	B	1.0	50.95	0.00	
6377026015	9337	BRADHURST ST	B	1.0	50.95	0.00	
6377026016	9333	BRADHURST ST	B	1.0	50.95	0.00	
6377026017	9327	BRADHURST ST	B	1.0	50.95	0.00	
6377026018	9323	BRADHURST ST	B	1.0	50.95	0.00	
6377026019	9317	BRADHURST ST	B	1.0	50.95	0.00	
6377026020	9313	BRADHURST ST	B	1.0	50.95	0.00	
6377026021	9307	BRADHURST ST	B	1.0	50.95	0.00	
6377026022	9303	BRADHURST ST	B	1.0	50.95	0.00	
6377027001	9230	BRADHURST ST	B	1.0	50.95	0.00	
6377027002	9226	BRADHURST ST	B	1.0	50.95	0.00	
6377027003	9220	BRADHURST ST	B	1.0	50.95	0.00	
6377027004	9216	BRADHURST ST	B	1.0	50.95	0.00	
6377027005	9210	BRADHURST ST	B	1.0	50.95	0.00	
6377027006	9223	MINES AVE	B	1.0	50.95	0.00	
6377027007	9229	MINES AVE	B	1.0	50.95	0.00	
6377027009	9245	MINES AVE	B	1.0	50.95	0.00	
6377027010	9302	BRADHURST ST	B	1.0	50.95	0.00	
6377027011	9308	BRADHURST ST	B	1.0	50.95	0.00	
6377027012	9312	BRADHURST ST	B	1.0	50.95	0.00	
6377027013	9316	BRADHURST ST	B	1.0	50.95	0.00	
6377027014	9322	BRADHURST ST	B	1.0	50.95	0.00	
6377027015	9328	BRADHURST ST	B	1.0	50.95	0.00	
6377027016	9332	BRADHURST ST	B	1.0	50.95	0.00	
6377027017	9336	BRADHURST ST	B	1.0	50.95	0.00	
6377027018	9342	BRADHURST ST	B	1.0	50.95	0.00	

Pico Rivera
Landscaping and Lighting Assessment District No. 1
Fiscal Year 2024/25 Preliminary Assessment Roll
(Sorted by APN)

Assessor's Parcel Number	Situs	Address	Zone	Taxable Units	Charge	SBE Charge	SBE Number
6377027019	5721	PASSONS BLVD	B	1.0	50.95	0.00	
6377027020	5727	PASSONS BLVD	B	1.0	50.95	0.00	
6377027021	5735	PASSONS BLVD	B	1.0	50.95	0.00	
6377027023	9337	MINES AVE	B	1.0	50.95	0.00	
6377027024	9333	MINES AVE	B	1.0	50.95	0.00	
6377027025	9329	MINES AVE	B	1.0	50.95	0.00	
6377027026	9323	MINES AVE	B	1.0	50.95	0.00	
6377027027	9317	MINES AVE	B	1.0	50.95	0.00	
6377027028	9313	MINES AVE	B	1.0	50.95	0.00	
6377027029	9309	MINES AVE	B	1.0	50.95	0.00	
6377027030	9303	MINES AVE	B	1.0	50.95	0.00	
6377027033	5741	PASSONS BLVD	B	1.0	50.95	0.00	
6377027034	9235	MINES AVE	B	1.0	50.95	0.00	
6377027035	9239	MINES AVE	B	1.0	50.95	0.00	
6377028001	9102	BRADHURST ST	B	1.0	50.95	0.00	
6377028002	9108	BRADHURST ST	B	1.0	50.95	0.00	
6377028003	9112	BRADHURST ST	B	1.0	50.95	0.00	
6377028004	9118	BRADHURST ST	B	1.0	50.95	0.00	
6377028005	9122	BRADHURST ST	B	1.0	50.95	0.00	
6377028006	9126	BRADHURST ST	B	1.0	50.95	0.00	
6377028007	9132	BRADHURST ST	B	1.0	50.95	0.00	
6377028008	9202	BRADHURST ST	B	1.0	50.95	0.00	
6377028009	9206	BRADHURST ST	B	1.0	50.95	0.00	
6377028010	9217	MINES AVE	B	1.0	50.95	0.00	
6377028011	9209	MINES AVE	B	1.0	50.95	0.00	
6377028012	9203	MINES AVE	B	1.0	50.95	0.00	
6377028014	9133	MINES AVE	B	2.0	101.90	0.00	
6377028015	9123	MINES AVE	B	1.0	50.95	0.00	
6377028017	9119	MINES AVE	B	1.0	50.95	0.00	
6377029001	9002	BRADHURST ST	B	1.0	50.95	0.00	
6377029002	9008	BRADHURST ST	B	1.0	50.95	0.00	
6377029003	9012	BRADHURST ST	B	1.0	50.95	0.00	
6377029004	9020	BRADHURST ST	B	1.0	50.95	0.00	
6377029005	9028	BRADHURST ST	B	1.0	50.95	0.00	
6377029006	9034	BRADHURST ST	B	1.0	50.95	0.00	
6377029007	9040	BRADHURST ST	B	1.0	50.95	0.00	
6377029008	9048	BRADHURST ST	B	1.0	50.95	0.00	
6377029009	9054	BRADHURST ST	B	1.0	50.95	0.00	
6377029010	5703	LINDSEY AVE	B	1.0	50.95	0.00	
6377029011	5707	LINDSEY AVE	B	1.0	50.95	0.00	
6377029012	9051	DUNLAP CROSSING RD	B	1.0	50.95	0.00	
6377029013	9043	DUNLAP CROSSING RD	B	1.0	50.95	0.00	
6377029014	9039	DUNLAP CROSSING RD	B	1.0	50.95	0.00	
6377029015	9031	DUNLAP CROSSING RD	B	1.0	50.95	0.00	
6377029017	9063	DUNLAP CROSSING RD	B	1.0	50.95	0.00	
6377029018	9055	MINES AVE	B	1.0	50.95	0.00	
6377029019	5640	ROSEMEAD BLVD	B	8.0	407.60	0.00	
6377029021	5715	LINDSEY AVE	B	1.0	50.95	0.00	
6377029022	9109	MINES AVE	B	1.0	50.95	0.00	
6378002013	9232	MINES AVE	B	1.0	50.95	0.00	
6378002014	9238	MINES AVE	B	1.0	50.95	0.00	
6378002015	9224	MINES AVE	B	1.0	50.95	0.00	
6378002019	9214	MINES AVE	B	4.0	203.80	0.00	

Pico Rivera
Landscaping and Lighting Assessment District No. 1
Fiscal Year 2024/25 Preliminary Assessment Roll
(Sorted by APN)

Assessor's Parcel Number	Situs	Address	Zone	Taxable Units	Charge	SBE Charge	SBE Number
6378003001	6009	PASSONS BLVD	B	1.0	50.95	0.00	
6378003002	9344	MINES AVE	B	1.0	50.95	0.00	
6378003003	9340	MINES AVE	B	1.0	50.95	0.00	
6378003004	9336	MINES AVE	B	1.0	50.95	0.00	
6378003005	9330	MINES AVE	B	1.0	50.95	0.00	
6378003006	9326	MINES AVE	B	1.0	50.95	0.00	
6378003007	9320	MINES AVE	B	1.0	50.95	0.00	
6378003008	9316	MINES AVE	B	1.0	50.95	0.00	
6378003009	9310	MINES AVE	B	1.0	50.95	0.00	
6378003010	9306	MINES AVE	B	1.0	50.95	0.00	
6378003011	9300	MINES AVE	B	1.0	50.95	0.00	
6378003012	9242	MINES AVE	B	1.0	50.95	0.00	
6378003013	6100	CITRONELL AVE	A	1.0	35.14	0.00	
6378003014	6104	CITRONELL AVE	A	1.0	35.14	0.00	
6378003015	6110	CITRONELL AVE	A	1.0	35.14	0.00	
6378003016	6111	LEMORAN AVE	A	1.0	35.14	0.00	
6378003017	6105	LEMORAN AVE	A	1.0	35.14	0.00	
6378003018	6101	LEMORAN AVE	A	1.0	35.14	0.00	
6378003019	6100	LEMORAN AVE	A	1.0	35.14	0.00	
6378003020	6106	LEMORAN AVE	A	1.0	35.14	0.00	
6378003021	6110	LEMORAN AVE	A	1.0	35.14	0.00	
6378003022	6033	PASSONS BLVD	A	1.0	35.14	0.00	
6378003023	6027	PASSONS BLVD	A	1.0	35.14	0.00	
6378003024	6021	PASSONS BLVD	A	1.0	35.14	0.00	
6378003025	9303	COSGROVE ST	A	1.0	35.14	0.00	
6378003026	9307	COSGROVE ST	A	1.0	35.14	0.00	
6378003027	9313	COSGROVE ST	A	1.0	35.14	0.00	
6378003028	9317	COSGROVE ST	A	1.0	35.14	0.00	
6378003029	9321	COSGROVE ST	A	1.0	35.14	0.00	
6378003030	9331	COSGROVE ST	A	1.0	35.14	0.00	
6378003031	9337	COSGROVE ST	A	1.0	35.14	0.00	
6378003039	6109	PASSONS BLVD	A	1.0	35.14	0.00	
6378003040	9341	COSGROVE ST	A	1.0	35.14	0.00	
6378003041	6105	PASSONS BLVD	A	1.0	35.14	0.00	
6378004001	9354	COSGROVE ST	A	1.0	35.14	0.00	
6378004002	9350	COSGROVE ST	A	1.0	35.14	0.00	
6378004003	9344	COSGROVE ST	A	1.0	35.14	0.00	
6378004004	9340	COSGROVE ST	A	1.0	35.14	0.00	
6378004005	9334	COSGROVE ST	A	1.0	35.14	0.00	
6378004011	6210	LEMORAN AVE	A	1.0	35.14	0.00	
6378004012	9331	BALFOUR ST	A	1.0	35.14	0.00	
6378004013	9341	BALFOUR ST	A	1.0	35.14	0.00	
6378004014	9349	BALFOUR ST	A	1.0	35.14	0.00	
6378004015	9355	BALFOUR ST	A	1.0	35.14	0.00	
6378004016	6201	PASSONS BLVD	A	2.0	70.28	0.00	
6378005001	9330	COSGROVE ST	A	1.0	35.14	0.00	
6378005002	9324	COSGROVE ST	A	1.0	35.14	0.00	
6378005003	9320	COSGROVE ST	A	1.0	35.14	0.00	
6378005004	9314	COSGROVE ST	A	1.0	35.14	0.00	
6378005005	9310	COSGROVE ST	A	1.0	35.14	0.00	
6378005006	9304	COSGROVE ST	A	1.0	35.14	0.00	
6378005007	9302	COSGROVE ST	A	1.0	35.14	0.00	
6378005008	9203	COOLHURST DR	A	1.0	35.14	0.00	

Pico Rivera
Landscaping and Lighting Assessment District No. 1
Fiscal Year 2024/25 Preliminary Assessment Roll
(Sorted by APN)

Assessor's Parcel Number	Situs	Address	Zone	Taxable Units	Charge	SBE Charge	SBE Number
6378005009	9209	COOLHURST DR	A	1.0	35.14	0.00	
6378005010	9217	COOLHURST DR	A	1.0	35.14	0.00	
6378005011	9225	COOLHURST DR	A	1.0	35.14	0.00	
6378005012	9237	COOLHURST DR	A	1.0	35.14	0.00	
6378005013	9241	COOLHURST DR	A	1.0	35.14	0.00	
6378005014	9305	COOLHURST DR	A	1.0	35.14	0.00	
6378005015	9311	COOLHURST DR	A	1.0	35.14	0.00	
6378005016	9319	COOLHURST DR	A	1.0	35.14	0.00	
6378005017	9325	COOLHURST DR	A	1.0	35.14	0.00	
6378006001	9320	COOLHURST DR	A	1.0	35.14	0.00	
6378006002	9310	COOLHURST DR	A	1.0	35.14	0.00	
6378006003	9304	COOLHURST DR	A	1.0	35.14	0.00	
6378006004	9240	COOLHURST DR	A	1.0	35.14	0.00	
6378006005	9232	COOLHURST DR	A	1.0	35.14	0.00	
6378006006	9224	COOLHURST DR	A	1.0	35.14	0.00	
6378006007	9220	COOLHURST DR	A	1.0	35.14	0.00	
6378006008	9210	COOLHURST DR	A	1.0	35.14	0.00	
6378006009	6226	LINDSEY AVE	A	1.0	35.14	0.00	
6378006010	9205	BALFOUR ST	A	1.0	35.14	0.00	
6378006011	9213	BALFOUR ST	A	1.0	35.14	0.00	
6378006012	9217	BALFOUR ST	A	1.0	35.14	0.00	
6378006013	9227	BALFOUR ST	A	1.0	35.14	0.00	
6378006014	9235	BALFOUR ST	A	1.0	35.14	0.00	
6378006015	9243	BALFOUR ST	A	1.0	35.14	0.00	
6378006016	9303	BALFOUR ST	A	1.0	35.14	0.00	
6378006017	9311	BALFOUR ST	A	1.0	35.14	0.00	
6378006018	9321	BALFOUR ST	A	1.0	35.14	0.00	
6378007001	6311	LINDSEY AVE	A	1.0	35.14	0.00	
6378007002	6305	LINDSEY AVE	A	1.0	35.14	0.00	
6378007003	6249	LINDSEY AVE	A	1.0	35.14	0.00	
6378007004	6241	LINDSEY AVE	A	1.0	35.14	0.00	
6378007005	6233	LINDSEY AVE	A	1.0	35.14	0.00	
6378007006	6225	LINDSEY AVE	A	1.0	35.14	0.00	
6378007007	6219	LINDSEY AVE	A	1.0	35.14	0.00	
6378007008	6211	LINDSEY AVE	A	1.0	35.14	0.00	
6378007009	6201	LINDSEY AVE	A	1.0	35.14	0.00	
6378008001	9356	BALFOUR ST	A	1.0	35.14	0.00	
6378008002	9348	BALFOUR ST	A	1.0	35.14	0.00	
6378008003	9340	BALFOUR ST	A	1.0	35.14	0.00	
6378008004	9334	BALFOUR ST	A	1.0	35.14	0.00	
6378008005	9326	BALFOUR ST	A	1.0	35.14	0.00	
6378008006	9318	BALFOUR ST	A	1.0	35.14	0.00	
6378008007	9310	BALFOUR ST	A	1.0	35.14	0.00	
6378008008	9302	BALFOUR ST	A	1.0	35.14	0.00	
6378008009	9240	BALFOUR ST	A	1.0	35.14	0.00	
6378008010	9234	BALFOUR ST	A	1.0	35.14	0.00	
6378008011	9224	BALFOUR ST	A	1.0	35.14	0.00	
6378008012	9216	BALFOUR ST	A	1.0	35.14	0.00	
6378008013	9208	BALFOUR ST	A	1.0	35.14	0.00	
6378008014	9202	BALFOUR ST	A	1.0	35.14	0.00	
6378010001	6416	BONNIE VALE AVE	B	1.0	50.95	0.00	
6378010002	6412	BONNIE VALE AVE	B	1.0	50.95	0.00	
6378010003	6408	BONNIE VALE AVE	B	1.0	50.95	0.00	

Pico Rivera
Landscaping and Lighting Assessment District No. 1
Fiscal Year 2024/25 Preliminary Assessment Roll
(Sorted by APN)

Assessor's Parcel Number	Situs	Address	Zone	Taxable Units	Charge	SBE Charge	SBE Number
6378010004	6402	BONNIE VALE AVE	B	1.0	50.95	0.00	
6378010005	6322	BONNIE VALE AVE	B	1.0	50.95	0.00	
6378010006	6318	BONNIE VALE AVE	B	1.0	50.95	0.00	
6378010007	6312	BONNIE VALE AVE	B	1.0	50.95	0.00	
6378010008	6306	BONNIE VALE AVE	B	1.0	50.95	0.00	
6378010009	6302	BONNIE VALE AVE	B	1.0	50.95	0.00	
6378010010	6303	LOCH ALENE AVE	B	1.0	50.95	0.00	
6378010011	6309	LOCH ALENE AVE	B	1.0	50.95	0.00	
6378010012	6313	LOCH ALENE AVE	B	1.0	50.95	0.00	
6378010013	6317	LOCH ALENE AVE	B	1.0	50.95	0.00	
6378010014	6323	LOCH ALENE AVE	B	1.0	50.95	0.00	
6378010017	6403	LOCH ALENE AVE	B	1.0	50.95	0.00	
6378010018	6407	LOCH ALENE AVE	B	1.0	50.95	0.00	
6378010019	6413	LOCH ALENE AVE	B	1.0	50.95	0.00	
6378010020	6417	LOCH ALENE AVE	B	1.0	50.95	0.00	
6378010021	6326	BONNIE VALE AVE	B	1.0	50.95	0.00	
6378010024	6332	BONNIE VALE AVE	B	1.0	50.95	0.00	
6378010025	6329	LOCH ALENE AVE	B	1.0	50.95	0.00	
6378010026	6333	LOCH ALENE AVE	B	1.0	50.95	0.00	
6378011001	6532	BONNIE VALE AVE	B	1.0	50.95	0.00	
6378011002	6528	BONNIE VALE AVE	B	1.0	50.95	0.00	
6378011003	6522	BONNIE VALE AVE	B	1.0	50.95	0.00	
6378011004	6516	BONNIE VALE AVE	B	1.0	50.95	0.00	
6378011005	6512	BONNIE VALE AVE	B	1.0	50.95	0.00	
6378011006	6508	BONNIE VALE AVE	B	1.0	50.95	0.00	
6378011007	6502	BONNIE VALE AVE	B	1.0	50.95	0.00	
6378011008	6436	BONNIE VALE AVE	B	1.0	50.95	0.00	
6378011009	6432	BONNIE VALE AVE	B	1.0	50.95	0.00	
6378011010	6422	BONNIE VALE AVE	B	1.0	50.95	0.00	
6378011011	6423	LOCH ALENE AVE	B	1.0	50.95	0.00	
6378011013	6433	LOCH ALENE AVE	B	1.0	50.95	0.00	
6378011014	6437	LOCH ALENE AVE	B	1.0	50.95	0.00	
6378011015	6503	LOCH ALENE AVE	B	1.0	50.95	0.00	
6378011016	6507	LOCH ALENE AVE	B	1.0	50.95	0.00	
6378011017	6513	LOCH ALENE AVE	B	1.0	50.95	0.00	
6378011018	6519	LOCH ALENE AVE	B	1.0	50.95	0.00	
6378011019	6523	LOCH ALENE AVE	B	1.0	50.95	0.00	
6378011020	6529	LOCH ALENE AVE	B	1.0	50.95	0.00	
6378011021	6533	LOCH ALENE AVE	B	1.0	50.95	0.00	
6378011022	6428	BONNIE VALE AVE	B	1.0	50.95	0.00	
6378011024	6429	LOCH ALENE AVE	B	1.0	50.95	0.00	
6378012001	6534	BEQUETTE AVE	B	1.0	50.95	0.00	
6378012002	6528	BEQUETTE AVE	B	1.0	50.95	0.00	
6378012003	6524	BEQUETTE AVE	B	1.0	50.95	0.00	
6378012004	6518	BEQUETTE AVE	B	1.0	50.95	0.00	
6378012005	6512	BEQUETTE AVE	B	1.0	50.95	0.00	
6378012006	6508	BEQUETTE AVE	B	1.0	50.95	0.00	
6378012007	6502	BEQUETTE AVE	B	1.0	50.95	0.00	
6378012008	6436	BEQUETTE AVE	B	1.0	50.95	0.00	
6378012009	6432	BEQUETTE AVE	B	1.0	50.95	0.00	
6378012010	6422	BEQUETTE AVE	B	1.0	50.95	0.00	
6378012011	6423	BONNIE VALE AVE	B	1.0	50.95	0.00	
6378012012	6433	BONNIE VALE AVE	B	1.0	50.95	0.00	

Pico Rivera
Landscaping and Lighting Assessment District No. 1
Fiscal Year 2024/25 Preliminary Assessment Roll
(Sorted by APN)

Assessor's Parcel Number	Situs	Address	Zone	Taxable Units	Charge	SBE Charge	SBE Number
6378012013	6437	BONNIE VALE AVE	B	1.0	50.95	0.00	
6378012014	6503	BONNIE VALE AVE	B	1.0	50.95	0.00	
6378012015	6509	BONNIE VALE AVE	B	1.0	50.95	0.00	
6378012016	6513	BONNIE VALE AVE	B	1.0	50.95	0.00	
6378012017	6517	BONNIE VALE AVE	B	1.0	50.95	0.00	
6378012018	6523	BONNIE VALE AVE	B	1.0	50.95	0.00	
6378012019	6529	BONNIE VALE AVE	B	1.0	50.95	0.00	
6378012020	6533	BONNIE VALE AVE	B	1.0	50.95	0.00	
6378012021	6428	BEQUETTE AVE	B	1.0	50.95	0.00	
6378012022	6429	BONNIE VALE AVE	B	1.0	50.95	0.00	
6378013001	6418	BEQUETTE AVE	B	1.0	50.95	0.00	
6378013002	6412	BEQUETTE AVE	B	1.0	50.95	0.00	
6378013003	6406	BEQUETTE AVE	B	1.0	50.95	0.00	
6378013004	6402	BEQUETTE AVE	B	1.0	50.95	0.00	
6378013005	6322	BEQUETTE AVE	B	1.0	50.95	0.00	
6378013006	6318	BEQUETTE AVE	B	1.0	50.95	0.00	
6378013007	6312	BEQUETTE AVE	B	1.0	50.95	0.00	
6378013008	6306	BEQUETTE AVE	B	1.0	50.95	0.00	
6378013009	6302	BEQUETTE AVE	B	1.0	50.95	0.00	
6378013010	6303	BONNIE VALE AVE	B	1.0	50.95	0.00	
6378013011	6307	BONNIE VALE AVE	B	1.0	50.95	0.00	
6378013012	6313	BONNIE VALE AVE	B	1.0	50.95	0.00	
6378013013	6317	BONNIE VALE AVE	B	1.0	50.95	0.00	
6378013014	6323	BONNIE VALE AVE	B	1.0	50.95	0.00	
6378013015	6403	BONNIE VALE AVE	B	1.0	50.95	0.00	
6378013016	6409	BONNIE VALE AVE	B	1.0	50.95	0.00	
6378013017	6413	BONNIE VALE AVE	B	1.0	50.95	0.00	
6378013018	6417	BONNIE VALE AVE	B	1.0	50.95	0.00	
6378013019	6328	BEQUETTE AVE	B	1.0	50.95	0.00	
6378013020	6329	BONNIE VALE AVE	B	1.0	50.95	0.00	
6378013021	6333	BONNIE VALE AVE	B	1.0	50.95	0.00	
6378013022	6332	BEQUETTE AVE	B	1.0	50.95	0.00	
6378014001	6424	LINDELL AVE	B	1.0	50.95	0.00	
6378014002	6418	LINDELL AVE	B	1.0	50.95	0.00	
6378014003	6419	BEQUETTE AVE	B	1.0	50.95	0.00	
6378014004	6425	BEQUETTE AVE	B	1.0	50.95	0.00	
6378014005	6437	BEQUETTE AVE	B	1.0	50.95	0.00	
6378014006	6503	BEQUETTE AVE	B	1.0	50.95	0.00	
6378014007	6507	BEQUETTE AVE	B	1.0	50.95	0.00	
6378014008	6513	BEQUETTE AVE	B	1.0	50.95	0.00	
6378014009	6519	BEQUETTE AVE	B	1.0	50.95	0.00	
6378014010	6525	BEQUETTE AVE	B	1.0	50.95	0.00	
6378014011	6529	BEQUETTE AVE	B	1.0	50.95	0.00	
6378014012	6535	BEQUETTE AVE	B	1.0	50.95	0.00	
6378014013	6431	BEQUETTE AVE	B	1.0	50.95	0.00	
6378015001	6412	LINDELL AVE	B	1.0	50.95	0.00	
6378015002	6406	LINDELL AVE	B	1.0	50.95	0.00	
6378015003	6402	LINDELL AVE	B	1.0	50.95	0.00	
6378015004	6322	LINDELL AVE	B	1.0	50.95	0.00	
6378015005	6316	LINDELL AVE	B	1.0	50.95	0.00	
6378015006	6312	LINDELL AVE	B	1.0	50.95	0.00	
6378015007	6308	LINDELL AVE	B	1.0	50.95	0.00	
6378015008	6302	LINDELL AVE	B	1.0	50.95	0.00	

Pico Rivera
Landscaping and Lighting Assessment District No. 1
Fiscal Year 2024/25 Preliminary Assessment Roll
(Sorted by APN)

Assessor's Parcel Number	Situs	Address	Zone	Taxable Units	Charge	SBE Charge	SBE Number
6378015009	6303	BEQUETTE AVE	B	1.0	50.95	0.00	
6378015010	6309	BEQUETTE AVE	B	1.0	50.95	0.00	
6378015011	6313	BEQUETTE AVE	B	1.0	50.95	0.00	
6378015012	6317	BEQUETTE AVE	B	1.0	50.95	0.00	
6378015013	6323	BEQUETTE AVE	B	1.0	50.95	0.00	
6378015014	6403	BEQUETTE AVE	B	1.0	50.95	0.00	
6378015015	6407	BEQUETTE AVE	B	1.0	50.95	0.00	
6378015016	6413	BEQUETTE AVE	B	1.0	50.95	0.00	
6378015017	6328	LINDELL AVE	B	1.0	50.95	0.00	
6378015018	6329	BEQUETTE AVE	B	1.0	50.95	0.00	
6378015019	6333	BEQUETTE AVE	B	1.0	50.95	0.00	
6378015020	6332	LINDELL AVE	B	1.0	50.95	0.00	
6378016001	6422	ROSEMEAD BLVD	B	1.0	50.95	0.00	
6378016002	6416	ROSEMEAD BLVD	B	1.0	50.95	0.00	
6378016003	6410	ROSEMEAD BLVD	B	1.0	50.95	0.00	
6378016004	6402	ROSEMEAD BLVD	B	1.0	50.95	0.00	
6378016005	6332	ROSEMEAD BLVD	B	1.0	50.95	0.00	
6378016006	6326	ROSEMEAD BLVD	B	1.0	50.95	0.00	
6378016007	6322	ROSEMEAD BLVD	B	1.0	50.95	0.00	
6378016008	6318	ROSEMEAD BLVD	B	1.0	50.95	0.00	
6378016009	6312	ROSEMEAD BLVD	B	1.0	50.95	0.00	
6378016010	6306	ROSEMEAD BLVD	B	1.0	50.95	0.00	
6378016011	6302	ROSEMEAD BLVD	B	1.0	50.95	0.00	
6378016012	6303	LINDELL AVE	B	1.0	50.95	0.00	
6378016013	6309	LINDELL AVE	B	1.0	50.95	0.00	
6378016014	6313	LINDELL AVE	B	1.0	50.95	0.00	
6378016015	6319	LINDELL AVE	B	1.0	50.95	0.00	
6378016016	6323	LINDELL AVE	B	1.0	50.95	0.00	
6378016017	6327	LINDELL AVE	B	1.0	50.95	0.00	
6378016018	6333	LINDELL AVE	B	1.0	50.95	0.00	
6378016019	6403	LINDELL AVE	B	1.0	50.95	0.00	
6378016020	6409	LINDELL AVE	B	1.0	50.95	0.00	
6378016021	6413	LINDELL AVE	B	1.0	50.95	0.00	
6378016022	6421	LINDELL AVE	B	1.0	50.95	0.00	
6378016023	6426	ROSEMEAD BLVD	B	1.0	50.95	0.00	
6378017001	6508	ROSEMEAD BLVD	B	4.0	203.80	0.00	
6378017004	6540	ROSEMEAD BLVD	B	8.0	407.60	0.00	
6378018002	6616	ROSEMEAD BLVD	B	4.0	203.80	0.00	
6378018003	9015	CARRON DR	B	1.0	50.95	0.00	
6378018004	9025	CARRON DR	B	1.0	50.95	0.00	
6378018005	9035	CARRON DR	B	1.0	50.95	0.00	
6378018006	9045	CARRON DR	B	1.0	50.95	0.00	
6378018007	9049	CARRON DR	B	1.0	50.95	0.00	
6378018010	6600	BEQUETTE AVE	B	1.0	50.95	0.00	
6378018012	9071	CARRON DR	B	1.0	50.95	0.00	
6378018013	9069	CARRON DR	B	1.0	50.95	0.00	
6378018014	9055	CARRON DR	B	1.75	89.16	0.00	
6378018015	6604	BEQUETTE AVE	A	1.0	35.14	0.00	
6378019019	6750	ROSEMEAD BLVD	B	5.0	254.75	0.00	
6378019037	9055	WASHINGTON BLVD	B	4.0	203.80	0.00	
6378019052	9033	WASHINGTON BLVD	B	3.0	152.85	0.00	
6378019053	9049	WASHINGTON BLVD	B	3.0	152.85	0.00	
6378019058	6730	ROSEMEAD BLVD	B	5.0	254.75	0.00	

Pico Rivera
Landscaping and Lighting Assessment District No. 1
Fiscal Year 2024/25 Preliminary Assessment Roll
(Sorted by APN)

Assessor's Parcel Number	Situs	Address	Zone	Taxable Units	Charge	SBE Charge	SBE Number
6378019067	9023	WASHINGTON BLVD	B	5.0	254.75	0.00	
6378019068	9050	CARRON DR	B	55.95	2,850.65	0.00	
6378019072	6620	ROSEMEAD BLVD	B	4.0	203.80	0.00	
6378019073		NO SITUS AVAILABLE	B	3.0	152.85	0.00	
6378020021	6608	BEQUETTE AVE	B	1.0	50.95	0.00	
6378020022	6618	BEQUETTE AVE	B	1.0	50.95	0.00	
6378020023	6626	BEQUETTE AVE	B	1.0	50.95	0.00	
6378020024	6640	BEQUETTE AVE	B	1.0	50.95	0.00	
6378020026	9107	WASHINGTON BLVD	B	1.0	50.95	0.00	
6378020027	6745	LOCH ALENE AVE	B	1.0	50.95	0.00	
6378020028	6739	LOCH ALENE AVE	A	1.0	35.14	0.00	
6378020029	6731	LOCH ALENE AVE	A	1.0	35.14	0.00	
6378020030	6725	LOCH ALENE AVE	A	1.0	35.14	0.00	
6378020031	6717	LOCH ALENE AVE	A	1.0	35.14	0.00	
6378020032	6711	LOCH ALENE AVE	A	1.0	35.14	0.00	
6378020033	6703	LOCH ALENE AVE	A	1.0	35.14	0.00	
6378020034	6643	LOCH ALENE AVE	A	1.0	35.14	0.00	
6378020035	6635	LOCH ALENE AVE	A	1.0	35.14	0.00	
6378020036	6629	LOCH ALENE AVE	A	1.0	35.14	0.00	
6378020037	6621	LOCH ALENE AVE	A	1.0	35.14	0.00	
6378020038	6615	LOCH ALENE AVE	A	1.0	35.14	0.00	
6378020039	6607	LOCH ALENE AVE	A	1.0	35.14	0.00	
6378020040	6704	BEQUETTE AVE	B	1.0	50.95	0.00	
6378020041	6706	BEQUETTE AVE	B	1.0	50.95	0.00	
6378020042	6708	BEQUETTE AVE	B	1.0	50.95	0.00	
6378020043	6710	BEQUETTE AVE	B	1.0	50.95	0.00	
6378021001	9142	HOMEBROOK ST	B	1.0	50.95	0.00	
6378021002	9136	HOMEBROOK ST	B	1.0	50.95	0.00	
6378021003	9130	HOMEBROOK ST	B	1.0	50.95	0.00	
6378021004	9124	HOMEBROOK ST	B	1.0	50.95	0.00	
6378021005	9120	HOMEBROOK ST	B	1.0	50.95	0.00	
6378021006	9116	HOMEBROOK ST	B	1.0	50.95	0.00	
6378021007	9110	HOMEBROOK ST	B	1.0	50.95	0.00	
6378021008	9104	HOMEBROOK ST	B	1.0	50.95	0.00	
6378021009	9100	HOMEBROOK ST	B	1.0	50.95	0.00	
6378021010	9058	HOMEBROOK ST	B	1.0	50.95	0.00	
6378021011	9052	HOMEBROOK ST	B	1.0	50.95	0.00	
6378021012	9048	HOMEBROOK ST	B	1.0	50.95	0.00	
6378021013	6601	LOCH ALENE AVE	A	1.0	35.14	0.00	
6378021018	6555	LOCH ALENE AVE	A	1.0	35.14	0.00	
6378021020	9203	CARRON DR	A	1.0	35.14	0.00	
6378023001	9213	CARRON DR	A	1.0	35.14	0.00	
6378023002	9221	CARRON DR	A	1.0	35.14	0.00	
6378023003	6608	LOCH ALENE AVE	A	1.0	35.14	0.00	
6378023004	6612	LOCH ALENE AVE	A	1.0	35.14	0.00	
6378023005	6620	LOCH ALENE AVE	A	1.0	35.14	0.00	
6378023006	6628	LOCH ALENE AVE	A	1.0	35.14	0.00	
6378023007	6636	LOCH ALENE AVE	A	1.0	35.14	0.00	
6378023008	6659	LINDSEY AVE	A	1.0	35.14	0.00	
6378023009	6655	LINDSEY AVE	A	1.0	35.14	0.00	
6378023010	6645	LINDSEY AVE	A	1.0	35.14	0.00	
6378023011	6637	LINDSEY AVE	A	1.0	35.14	0.00	
6378023012	6631	LINDSEY AVE	A	1.0	35.14	0.00	

Pico Rivera
Landscaping and Lighting Assessment District No. 1
Fiscal Year 2024/25 Preliminary Assessment Roll
(Sorted by APN)

Assessor's Parcel Number	Situs	Address	Zone	Taxable Units	Charge	SBE Charge	SBE Number
6378023013	9227	CARRON DR	A	1.0	35.14	0.00	
6378023014	9237	CARRON DR	A	1.0	35.14	0.00	
6378024001	6751	LINDSEY AVE	A	1.0	35.14	0.00	
6378024002	6745	LINDSEY AVE	A	1.0	35.14	0.00	
6378024003	6739	LINDSEY AVE	A	1.0	35.14	0.00	
6378024004	6731	LINDSEY AVE	A	1.0	35.14	0.00	
6378024005	6725	LINDSEY AVE	A	1.0	35.14	0.00	
6378024006	6719	LINDSEY AVE	A	1.0	35.14	0.00	
6378024007	6711	LINDSEY AVE	A	1.0	35.14	0.00	
6378024008	6705	LINDSEY AVE	A	1.0	35.14	0.00	
6378024009	6642	LOCH ALENE AVE	A	1.0	35.14	0.00	
6378024010	6704	LOCH ALENE AVE	A	1.0	35.14	0.00	
6378024011	6710	LOCH ALENE AVE	A	1.0	35.14	0.00	
6378024012	6718	LOCH ALENE AVE	A	1.0	35.14	0.00	
6378024013	6722	LOCH ALENE AVE	A	1.0	35.14	0.00	
6378024014	6730	LOCH ALENE AVE	A	1.0	35.14	0.00	
6378024015	6738	LOCH ALENE AVE	A	1.0	35.14	0.00	
6378024016	6744	LOCH ALENE AVE	B	1.0	50.95	0.00	
6378025003	6616	LINDSEY AVE	A	1.0	35.14	0.00	
6378025004	6622	LINDSEY AVE	A	1.0	35.14	0.00	
6378025005	6628	LINDSEY AVE	A	1.0	35.14	0.00	
6378025006	6636	LINDSEY AVE	A	1.0	35.14	0.00	
6378025007	6646	LINDSEY AVE	A	1.0	35.14	0.00	
6378025008	6652	LINDSEY AVE	A	1.0	35.14	0.00	
6378025009	6660	LINDSEY AVE	A	1.0	35.14	0.00	
6378025010	6603	CITRONELL AVE	B	1.0	50.95	0.00	
6378025011	6609	CITRONELL AVE	B	1.0	50.95	0.00	
6378025012	6615	CITRONELL AVE	B	1.0	50.95	0.00	
6378025013	6621	CITRONELL AVE	B	1.0	50.95	0.00	
6378025014	6625	CITRONELL AVE	B	1.0	50.95	0.00	
6378025015	6631	CITRONELL AVE	B	1.0	50.95	0.00	
6378025016	6637	CITRONELL AVE	B	1.0	50.95	0.00	
6378025017	6643	CITRONELL AVE	B	1.0	50.95	0.00	
6378025018	6703	CITRONELL AVE	B	1.0	50.95	0.00	
6378025019	6709	CITRONELL AVE	B	1.0	50.95	0.00	
6378025020	6713	CITRONELL AVE	B	1.0	50.95	0.00	
6378025022	6604	LINDSEY AVE	A	1.75	61.49	0.00	
6378025023	6610	LINDSEY AVE	A	1.0	35.14	0.00	
6378026001	6702	LINDSEY AVE	A	1.0	35.14	0.00	
6378026002	6710	LINDSEY AVE	A	1.0	35.14	0.00	
6378026003	6718	LINDSEY AVE	A	1.0	35.14	0.00	
6378026004	6724	LINDSEY AVE	A	1.0	35.14	0.00	
6378026005	6734	LINDSEY AVE	A	1.0	35.14	0.00	
6378026006	6738	LINDSEY AVE	A	1.0	35.14	0.00	
6378026007	6744	LINDSEY AVE	A	1.0	35.14	0.00	
6378026008	6752	LINDSEY AVE	A	1.0	35.14	0.00	
6378026009	6719	CITRONELL AVE	B	1.0	50.95	0.00	
6378026010	6725	CITRONELL AVE	B	1.0	50.95	0.00	
6378026011	6731	CITRONELL AVE	B	1.0	50.95	0.00	
6378026012	6737	CITRONELL AVE	B	1.0	50.95	0.00	
6378026013	6741	CITRONELL AVE	B	1.0	50.95	0.00	
6378026014	6747	CITRONELL AVE	B	1.0	50.95	0.00	
6378026015	6753	CITRONELL AVE	B	1.0	50.95	0.00	

Pico Rivera
Landscaping and Lighting Assessment District No. 1
Fiscal Year 2024/25 Preliminary Assessment Roll
(Sorted by APN)

Assessor's Parcel Number	Situs	Address	Zone	Taxable Units	Charge	SBE Charge	SBE Number
6378026016	6757	CITRONELL AVE	B	1.0	50.95	0.00	
6378026017	6763	CITRONELL AVE	B	1.0	50.95	0.00	
6378026018	6767	CITRONELL AVE	B	1.0	50.95	0.00	
6378026019	6773	CITRONELL AVE	B	1.0	50.95	0.00	
6378028001	9300	WAMPLER ST	B	1.0	50.95	0.00	
6378028002	9306	WAMPLER ST	A	1.0	35.14	0.00	
6378028003	9312	WAMPLER ST	A	1.0	35.14	0.00	
6378028004	9318	WAMPLER ST	A	1.0	35.14	0.00	
6378028005	9324	WAMPLER ST	A	1.0	35.14	0.00	
6378028006	9328	WAMPLER ST	A	1.0	35.14	0.00	
6378028007	9334	WAMPLER ST	A	1.0	35.14	0.00	
6378028008	9340	WAMPLER ST	A	1.0	35.14	0.00	
6378028009	9344	WAMPLER ST	A	1.0	35.14	0.00	
6378028010	9350	WAMPLER ST	A	1.0	35.14	0.00	
6378028011	9358	WAMPLER ST	A	1.0	35.14	0.00	
6378028012	6715	PASSONS BLVD	B	1.0	50.95	0.00	
6378028013	6721	PASSONS BLVD	B	1.0	50.95	0.00	
6378028014	6727	PASSONS BLVD	B	1.0	50.95	0.00	
6378028015	6733	PASSONS BLVD	B	1.0	50.95	0.00	
6378028016	6737	PASSONS BLVD	B	1.0	50.95	0.00	
6378028017	6743	PASSONS BLVD	B	1.0	50.95	0.00	
6378028018	6747	PASSONS BLVD	B	1.0	50.95	0.00	
6378028019	6744	LEMORAN AVE	A	1.0	35.14	0.00	
6378028020	6738	LEMORAN AVE	A	1.0	35.14	0.00	
6378028021	6734	LEMORAN AVE	A	1.0	35.14	0.00	
6378028022	6728	LEMORAN AVE	A	1.0	35.14	0.00	
6378028023	9333	GOODBEE ST	A	1.0	35.14	0.00	
6378028024	9329	GOODBEE ST	A	1.0	35.14	0.00	
6378028025	9323	GOODBEE ST	A	1.0	35.14	0.00	
6378028026	9317	GOODBEE ST	A	1.0	35.14	0.00	
6378028027	9313	GOODBEE ST	A	1.0	35.14	0.00	
6378028028	9307	GOODBEE ST	A	1.0	35.14	0.00	
6378028029	9303	GOODBEE ST	B	1.0	50.95	0.00	
6378029001	6772	CITRONELL AVE	B	1.0	50.95	0.00	
6378029002	6768	CITRONELL AVE	B	1.0	50.95	0.00	
6378029003	6762	CITRONELL AVE	B	1.0	50.95	0.00	
6378029004	6756	CITRONELL AVE	B	1.0	50.95	0.00	
6378029005	6752	CITRONELL AVE	B	1.0	50.95	0.00	
6378029006	6746	CITRONELL AVE	B	1.0	50.95	0.00	
6378029007	6740	CITRONELL AVE	B	1.0	50.95	0.00	
6378029008	6736	CITRONELL AVE	B	1.0	50.95	0.00	
6378029009	6737	LEMORAN AVE	A	1.0	35.14	0.00	
6378029010	6741	LEMORAN AVE	A	1.0	35.14	0.00	
6378029011	6747	LEMORAN AVE	A	1.0	35.14	0.00	
6378029012	6753	LEMORAN AVE	A	1.0	35.14	0.00	
6378029013	6757	LEMORAN AVE	A	1.0	35.14	0.00	
6378029014	6763	LEMORAN AVE	A	1.0	35.14	0.00	
6378029015	6767	LEMORAN AVE	A	1.0	35.14	0.00	
6378029016	6773	LEMORAN AVE	A	1.0	35.14	0.00	
6378029022	9337	WASHINGTON BLVD	B	4.0	203.80	0.00	
6379003001	6412	PICO VISTA RD	B	1.0	50.95	0.00	
6379003002	6418	PICO VISTA RD	B	1.0	50.95	0.00	
6379003003	6422	PICO VISTA RD	B	1.0	50.95	0.00	

Pico Rivera
Landscaping and Lighting Assessment District No. 1
Fiscal Year 2024/25 Preliminary Assessment Roll
(Sorted by APN)

Assessor's Parcel Number	Situs	Address	Zone	Taxable Units	Charge	SBE Charge	SBE Number
6379003004	6502	PICO VISTA RD	B	1.0	50.95	0.00	
6379003005	6506	PICO VISTA RD	B	1.0	50.95	0.00	
6379003006	6512	PICO VISTA RD	B	1.0	50.95	0.00	
6379003007	6516	PICO VISTA RD	B	1.0	50.95	0.00	
6379003008	6522	PICO VISTA RD	B	1.0	50.95	0.00	
6379003009	6528	PICO VISTA RD	B	1.0	50.95	0.00	
6379003010	6532	PICO VISTA RD	B	1.0	50.95	0.00	
6379003011	6536	PICO VISTA RD	B	1.0	50.95	0.00	
6379003012	6542	PICO VISTA RD	B	1.0	50.95	0.00	
6379003013	6546	PICO VISTA RD	B	1.0	50.95	0.00	
6379003015	6602	PICO VISTA RD	B	1.0	50.95	0.00	
6379003016	6608	PICO VISTA RD	B	1.0	50.95	0.00	
6379003017	6618	PICO VISTA RD	B	1.0	50.95	0.00	
6379004001	6404	PICO VISTA RD	B	1.0	50.95	0.00	
6379004002	6402	PICO VISTA RD	B	1.0	50.95	0.00	
6379004003	6352	PICO VISTA RD	B	1.0	50.95	0.00	
6379004004	6346	PICO VISTA RD	B	1.0	50.95	0.00	
6379004005	6340	PICO VISTA RD	B	1.0	50.95	0.00	
6379004006	6334	PICO VISTA RD	B	1.0	50.95	0.00	
6379004007	6328	PICO VISTA RD	B	1.0	50.95	0.00	
6379004008	6324	PICO VISTA RD	B	1.0	50.95	0.00	
6379004009	6318	PICO VISTA RD	B	1.0	50.95	0.00	
6379004010	6312	PICO VISTA RD	B	1.0	50.95	0.00	
6379004011	6306	PICO VISTA RD	B	1.0	50.95	0.00	
6379004012	6300	PICO VISTA RD	B	1.0	50.95	0.00	
6379006001	9652	DICKY ST	B	1.0	50.95	0.00	
6379006002	9646	DICKY ST	B	1.0	50.95	0.00	
6379006003	9640	DICKY ST	B	1.0	50.95	0.00	
6379006004	9632	DICKY ST	B	1.0	50.95	0.00	
6379006005	9626	DICKY ST	B	1.0	50.95	0.00	
6379006008	6125	RIMBANK AVE	B	1.0	50.95	0.00	
6379006009	6129	RIMBANK AVE	B	1.0	50.95	0.00	
6379006010	9725	COOLHURST DR	B	1.0	50.95	0.00	
6379006011	9719	COOLHURST DR	B	1.0	50.95	0.00	
6379006012	9715	COOLHURST DR	B	1.0	50.95	0.00	
6379006013	9709	COOLHURST DR	B	1.0	50.95	0.00	
6379006014	9703	COOLHURST DR	B	1.0	50.95	0.00	
6379006015	6128	PICO VISTA RD	B	1.0	50.95	0.00	
6379006016	6122	PICO VISTA RD	B	1.0	50.95	0.00	
6379006020	6142	RIMBANK AVE	B	1.0	50.95	0.00	
6379006021	6136	RIMBANK AVE	B	1.0	50.95	0.00	
6379006022	6130	RIMBANK AVE	B	1.0	50.95	0.00	
6379006023	6124	RIMBANK AVE	B	1.0	50.95	0.00	
6379006024	6118	RIMBANK AVE	B	1.0	50.95	0.00	
6379006025	6112	RIMBANK AVE	B	1.0	50.95	0.00	
6379006026	6108	RIMBANK AVE	B	1.0	50.95	0.00	
6379006027	6104	RIMBANK AVE	B	1.0	50.95	0.00	
6379006030	6107	RIMBANK AVE	B	1.0	50.95	0.00	
6379006035	6116	PICO VISTA RD	B	1.0	50.95	0.00	
6379006036	6110	PICO VISTA RD	B	1.0	50.95	0.00	
6379006037	6111	RIMBANK AVE	B	1.0	50.95	0.00	
6379006038	6119	RIMBANK AVE	B	1.0	50.95	0.00	
6379006039	6100	RIMBANK AVE	B	1.0	50.95	0.00	

Pico Rivera
Landscaping and Lighting Assessment District No. 1
Fiscal Year 2024/25 Preliminary Assessment Roll
(Sorted by APN)

Assessor's Parcel Number	Situs	Address	Zone	Taxable Units	Charge	SBE Charge	SBE Number
6379007002	9642	MINES AVE	B	1.0	50.95	0.00	
6379007003	9636	MINES AVE	B	1.0	50.95	0.00	
6379007004	9630	MINES AVE	B	1.0	50.95	0.00	
6379007005	9624	MINES AVE	B	1.0	50.95	0.00	
6379007006	9620	MINES AVE	B	1.0	50.95	0.00	
6379007007	9614	MINES AVE	B	1.0	50.95	0.00	
6379007008	9623	DICKY ST	B	1.0	50.95	0.00	
6379007009	9629	DICKY ST	B	1.0	50.95	0.00	
6379007010	9635	DICKY ST	B	1.0	50.95	0.00	
6379007011	9641	DICKY ST	B	1.0	50.95	0.00	
6379007012	9647	DICKY ST	B	1.0	50.95	0.00	
6379007013	9653	DICKY ST	B	1.0	50.95	0.00	
6379007016	9701	DICKY ST	B	1.0	50.95	0.00	
6379007017	9704	MINES AVE	B	1.0	50.95	0.00	
6379007018	9710	MINES AVE	B	1.0	50.95	0.00	
6379007019	9716	MINES AVE	B	1.0	50.95	0.00	
6379007020	9716	MINES AVE	B	1.0	50.95	0.00	
6379007021	9648	MINES AVE	B	1.0	50.95	0.00	
6379007022	9707	DICKY ST	B	1.0	50.95	0.00	
6379008001	9502	MINES AVE	B	1.0	50.95	0.00	
6379008002	9508	MINES AVE	B	1.0	50.95	0.00	
6379008003	9512	MINES AVE	B	1.0	50.95	0.00	
6379008004	9518	MINES AVE	B	1.0	50.95	0.00	
6379008005	9524	MINES AVE	B	1.0	50.95	0.00	
6379008006	9528	MINES AVE	B	1.0	50.95	0.00	
6379008007	9534	MINES AVE	B	1.0	50.95	0.00	
6379008008	9538	MINES AVE	B	1.0	50.95	0.00	
6379008009	9544	MINES AVE	B	1.0	50.95	0.00	
6379008010	9548	MINES AVE	B	1.0	50.95	0.00	
6379008011	9554	MINES AVE	B	1.0	50.95	0.00	
6379008012	9602	MINES AVE	B	1.0	50.95	0.00	
6379008013	9606	MINES AVE	B	1.0	50.95	0.00	
6379008014	9503	DICKY ST	B	1.0	50.95	0.00	
6379008015	9509	DICKY ST	B	1.0	50.95	0.00	
6379008016	9513	DICKY ST	B	1.0	50.95	0.00	
6379008017	9519	DICKY ST	B	1.0	50.95	0.00	
6379008018	9525	DICKY ST	B	1.0	50.95	0.00	
6379008019	9529	DICKY ST	B	1.0	50.95	0.00	
6379008020	9535	DICKY ST	B	1.0	50.95	0.00	
6379008021	9541	DICKY ST	B	1.0	50.95	0.00	
6379008022	9545	DICKY ST	B	1.0	50.95	0.00	
6379008023	9551	DICKY ST	B	1.0	50.95	0.00	
6379008024	9603	DICKY ST	B	1.0	50.95	0.00	
6379008025	9609	DICKY ST	B	1.0	50.95	0.00	
6379008026	9613	DICKY ST	B	1.0	50.95	0.00	
6379009002	6030	PASSONS BLVD	B	1.0	50.95	0.00	
6379009003	6104	PASSONS BLVD	B	1.0	50.95	0.00	
6379009004	6110	PASSONS BLVD	B	1.0	50.95	0.00	
6379009005	6116	PASSONS BLVD	B	1.0	50.95	0.00	
6379009006	6123	EGLISE AVE	B	1.0	50.95	0.00	
6379009007	6119	EGLISE AVE	B	1.0	50.95	0.00	
6379009008	6115	EGLISE AVE	B	1.0	50.95	0.00	
6379009009	6111	EGLISE AVE	B	1.0	50.95	0.00	

Pico Rivera
Landscaping and Lighting Assessment District No. 1
Fiscal Year 2024/25 Preliminary Assessment Roll
(Sorted by APN)

Assessor's Parcel Number	Situs	Address	Zone	Taxable Units	Charge	SBE Charge	SBE Number
6379009010	6107	EGLISE AVE	B	1.0	50.95	0.00	
6379009011	6103	EGLISE AVE	B	1.0	50.95	0.00	
6379009012	9423	DICKY ST	B	1.0	50.95	0.00	
6379009013	9429	DICKY ST	B	1.0	50.95	0.00	
6379009014	9435	DICKY ST	B	1.0	50.95	0.00	
6379009015	9441	DICKY ST	B	1.0	50.95	0.00	
6379009016	9447	DICKY ST	B	1.0	50.95	0.00	
6379009017	9418	MINES AVE	B	1.0	50.95	0.00	
6379009018	9424	MINES AVE	B	1.0	50.95	0.00	
6379009019	9430	MINES AVE	B	1.0	50.95	0.00	
6379009020	9434	MINES AVE	B	1.0	50.95	0.00	
6379009021	9440	MINES AVE	B	1.0	50.95	0.00	
6379009022	9446	MINES AVE	B	1.0	50.95	0.00	
6379009024	6022	PASSONS BLVD	B	1.0	50.95	0.00	
6379009025	6016	PASSONS BLVD	B	1.0	50.95	0.00	
6379009026	6010	PASSONS BLVD	B	1.0	50.95	0.00	
6379009027	6004	PASSONS BLVD	B	1.0	50.95	0.00	
6379009028	9412	MINES AVE	B	1.0	50.95	0.00	
6379010001	9403	BALFOUR ST	B	1.0	50.95	0.00	
6379010002	6228	PASSONS BLVD	B	1.0	50.95	0.00	
6379010003	6224	PASSONS BLVD	B	1.0	50.95	0.00	
6379010004	6218	PASSONS BLVD	B	1.0	50.95	0.00	
6379010005	6212	PASSONS BLVD	B	1.0	50.95	0.00	
6379010006	6208	PASSONS BLVD	B	1.0	50.95	0.00	
6379010007	6202	PASSONS BLVD	B	1.0	50.95	0.00	
6379010008	6132	PASSONS BLVD	B	1.0	50.95	0.00	
6379010009	6128	PASSONS BLVD	B	1.0	50.95	0.00	
6379010010	6122	PASSONS BLVD	B	1.0	50.95	0.00	
6379010011	6129	EGLISE AVE	B	1.0	50.95	0.00	
6379010012	6133	EGLISE AVE	B	1.0	50.95	0.00	
6379010013	6139	EGLISE AVE	B	1.0	50.95	0.00	
6379010014	6145	EGLISE AVE	B	1.0	50.95	0.00	
6379010015	6203	EGLISE AVE	B	1.0	50.95	0.00	
6379010016	6209	EGLISE AVE	B	1.0	50.95	0.00	
6379010017	6213	EGLISE AVE	B	1.0	50.95	0.00	
6379010018	6219	EGLISE AVE	B	1.0	50.95	0.00	
6379010019	6225	EGLISE AVE	B	1.0	50.95	0.00	
6379010020	9417	BALFOUR ST	B	1.0	50.95	0.00	
6379011001	9435	BALFOUR ST	B	1.0	50.95	0.00	
6379011002	6234	EGLISE AVE	B	1.0	50.95	0.00	
6379011003	6228	EGLISE AVE	B	1.0	50.95	0.00	
6379011004	6222	EGLISE AVE	B	1.0	50.95	0.00	
6379011005	6218	EGLISE AVE	B	1.0	50.95	0.00	
6379011006	6212	EGLISE AVE	B	1.0	50.95	0.00	
6379011007	6206	EGLISE AVE	B	1.0	50.95	0.00	
6379011008	6202	EGLISE AVE	B	1.0	50.95	0.00	
6379011009	6142	EGLISE AVE	B	1.0	50.95	0.00	
6379011010	6138	EGLISE AVE	B	1.0	50.95	0.00	
6379011011	6132	EGLISE AVE	B	1.0	50.95	0.00	
6379011012	6126	EGLISE AVE	B	1.0	50.95	0.00	
6379011013	6123	CORD AVE	B	1.0	50.95	0.00	
6379011014	6129	CORD AVE	B	1.0	50.95	0.00	
6379011015	6133	CORD AVE	B	1.0	50.95	0.00	

Pico Rivera
Landscaping and Lighting Assessment District No. 1
Fiscal Year 2024/25 Preliminary Assessment Roll
(Sorted by APN)

Assessor's Parcel Number	Situs	Address	Zone	Taxable Units	Charge	SBE Charge	SBE Number
6379011016	6139	CORD AVE	B	1.0	50.95	0.00	
6379011017	6143	CORD AVE	B	1.0	50.95	0.00	
6379011018	6203	CORD AVE	B	1.0	50.95	0.00	
6379011019	6207	CORD AVE	B	1.0	50.95	0.00	
6379011020	6213	CORD AVE	B	1.0	50.95	0.00	
6379011021	6219	CORD AVE	B	1.0	50.95	0.00	
6379011022	6223	CORD AVE	B	1.0	50.95	0.00	
6379011023	6229	CORD AVE	B	1.0	50.95	0.00	
6379011024	6235	CORD AVE	B	1.0	50.95	0.00	
6379011025	6241	CORD AVE	B	1.0	50.95	0.00	
6379011026	6117	CORD AVE	B	1.0	50.95	0.00	
6379011027	6111	CORD AVE	B	1.0	50.95	0.00	
6379011028	6107	CORD AVE	B	1.0	50.95	0.00	
6379011029	6101	CORD AVE	B	1.0	50.95	0.00	
6379011030	6108	EGLISE AVE	B	1.0	50.95	0.00	
6379011031	6112	EGLISE AVE	B	1.0	50.95	0.00	
6379011032	6116	EGLISE AVE	B	1.0	50.95	0.00	
6379011033	6122	EGLISE AVE	B	1.0	50.95	0.00	
6379012001	6117	MILLUX AVE	B	1.0	50.95	0.00	
6379012002	6111	MILLUX AVE	B	1.0	50.95	0.00	
6379012003	6107	MILLUX AVE	B	1.0	50.95	0.00	
6379012004	6101	MILLUX AVE	B	1.0	50.95	0.00	
6379012005	6100	CORD AVE	B	1.0	50.95	0.00	
6379012006	6104	CORD AVE	B	1.0	50.95	0.00	
6379012007	6110	CORD AVE	B	1.0	50.95	0.00	
6379012008	6116	CORD AVE	B	1.0	50.95	0.00	
6379012009	9503	BALFOUR ST	B	1.0	50.95	0.00	
6379012010	6234	CORD AVE	B	1.0	50.95	0.00	
6379012011	6230	CORD AVE	B	1.0	50.95	0.00	
6379012012	6224	CORD AVE	B	1.0	50.95	0.00	
6379012013	6218	CORD AVE	B	1.0	50.95	0.00	
6379012014	6214	CORD AVE	B	1.0	50.95	0.00	
6379012015	6208	CORD AVE	B	1.0	50.95	0.00	
6379012016	6202	CORD AVE	B	1.0	50.95	0.00	
6379012017	6144	CORD AVE	B	1.0	50.95	0.00	
6379012018	6138	CORD AVE	B	1.0	50.95	0.00	
6379012019	6134	CORD AVE	B	1.0	50.95	0.00	
6379012020	6128	CORD AVE	B	1.0	50.95	0.00	
6379012021	6122	CORD AVE	B	1.0	50.95	0.00	
6379012022	6123	MILLUX AVE	B	1.0	50.95	0.00	
6379012023	6129	MILLUX AVE	B	1.0	50.95	0.00	
6379012024	6135	MILLUX AVE	B	1.0	50.95	0.00	
6379012025	6139	MILLUX AVE	B	1.0	50.95	0.00	
6379012026	6145	MILLUX AVE	B	1.0	50.95	0.00	
6379012027	6203	MILLUX AVE	B	1.0	50.95	0.00	
6379012028	6209	MILLUX AVE	B	1.0	50.95	0.00	
6379012029	6215	MILLUX AVE	B	1.0	50.95	0.00	
6379012030	6219	MILLUX AVE	B	1.0	50.95	0.00	
6379012031	6225	MILLUX AVE	B	1.0	50.95	0.00	
6379012032	6231	MILLUX AVE	B	1.0	50.95	0.00	
6379012033	6235	MILLUX AVE	B	1.0	50.95	0.00	
6379012034	9517	BALFOUR ST	B	1.0	50.95	0.00	
6379013001	6117	LEONA JOAN AVE	B	1.0	50.95	0.00	

Pico Rivera
Landscaping and Lighting Assessment District No. 1
Fiscal Year 2024/25 Preliminary Assessment Roll
(Sorted by APN)

Assessor's Parcel Number	Situs	Address	Zone	Taxable Units	Charge	SBE Charge	SBE Number
6379013002	6111	LEONA JOAN AVE	B	1.0	50.95	0.00	
6379013003	6107	LEONA JOAN AVE	B	1.0	50.95	0.00	
6379013004	6101	LEONA JOAN AVE	B	1.0	50.95	0.00	
6379013005	6100	MILLUX AVE	B	1.0	50.95	0.00	
6379013006	6104	MILLUX AVE	B	1.0	50.95	0.00	
6379013007	6110	MILLUX AVE	B	1.0	50.95	0.00	
6379013008	6116	MILLUX AVE	B	1.0	50.95	0.00	
6379013009	9531	BALFOUR ST	B	1.0	50.95	0.00	
6379013010	6234	MILLUX AVE	B	1.0	50.95	0.00	
6379013011	6228	MILLUX AVE	B	1.0	50.95	0.00	
6379013012	6224	MILLUX AVE	B	1.0	50.95	0.00	
6379013013	6218	MILLUX AVE	B	1.0	50.95	0.00	
6379013014	6212	MILLUX AVE	B	1.0	50.95	0.00	
6379013015	6208	MILLUX AVE	B	1.0	50.95	0.00	
6379013016	6202	MILLUX AVE	B	1.0	50.95	0.00	
6379013017	6144	MILLUX AVE	B	1.0	50.95	0.00	
6379013018	6138	MILLUX AVE	B	1.0	50.95	0.00	
6379013019	6132	MILLUX AVE	B	1.0	50.95	0.00	
6379013020	6128	MILLUX AVE	B	1.0	50.95	0.00	
6379013021	6122	MILLUX AVE	B	1.0	50.95	0.00	
6379013022	6123	LEONA JOAN AVE	B	1.0	50.95	0.00	
6379013023	6129	LEONA JOAN AVE	B	1.0	50.95	0.00	
6379013024	6133	LEONA JOAN AVE	B	1.0	50.95	0.00	
6379013025	6139	LEONA JOAN AVE	B	1.0	50.95	0.00	
6379013026	6145	LEONA JOAN AVE	B	1.0	50.95	0.00	
6379013027	6203	LEONA JOAN AVE	B	1.0	50.95	0.00	
6379013028	6209	LEONA JOAN AVE	B	1.0	50.95	0.00	
6379013029	6213	LEONA JOAN AVE	B	1.0	50.95	0.00	
6379013030	6219	LEONA JOAN AVE	B	1.0	50.95	0.00	
6379013031	6225	LEONA JOAN AVE	B	1.0	50.95	0.00	
6379013032	6229	LEONA JOAN AVE	B	1.0	50.95	0.00	
6379013033	6235	LEONA JOAN AVE	B	1.0	50.95	0.00	
6379013034	9545	BALFOUR ST	B	1.0	50.95	0.00	
6379014001	6117	PICO VISTA RD	B	1.0	50.95	0.00	
6379014002	6109	PICO VISTA RD	B	1.0	50.95	0.00	
6379014003	6103	PICO VISTA RD	B	1.0	50.95	0.00	
6379014004	6100	LEONA JOAN AVE	B	1.0	50.95	0.00	
6379014005	6104	LEONA JOAN AVE	B	1.0	50.95	0.00	
6379014006	6110	LEONA JOAN AVE	B	1.0	50.95	0.00	
6379014007	6116	LEONA JOAN AVE	B	1.0	50.95	0.00	
6379014008	9603	BALFOUR ST	B	1.0	50.95	0.00	
6379014009	6234	LEONA JOAN AVE	B	1.0	50.95	0.00	
6379014010	6228	LEONA JOAN AVE	B	1.0	50.95	0.00	
6379014011	6224	LEONA JOAN AVE	B	1.0	50.95	0.00	
6379014012	6218	LEONA JOAN AVE	B	1.0	50.95	0.00	
6379014013	6214	LEONA JOAN AVE	B	1.0	50.95	0.00	
6379014014	6208	LEONA JOAN AVE	B	1.0	50.95	0.00	
6379014015	6202	LEONA JOAN AVE	B	1.0	50.95	0.00	
6379014016	6144	LEONA JOAN AVE	B	1.0	50.95	0.00	
6379014017	6138	LEONA JOAN AVE	B	1.0	50.95	0.00	
6379014018	6134	LEONA JOAN AVE	B	1.0	50.95	0.00	
6379014019	6128	LEONA JOAN AVE	B	1.0	50.95	0.00	
6379014020	6122	LEONA JOAN AVE	B	1.0	50.95	0.00	

Pico Rivera
Landscaping and Lighting Assessment District No. 1
Fiscal Year 2024/25 Preliminary Assessment Roll
(Sorted by APN)

Assessor's Parcel Number	Situs	Address	Zone	Taxable Units	Charge	SBE Charge	SBE Number
6379014021	6123	PICO VISTA RD	B	1.0	50.95	0.00	
6379014022	6129	PICO VISTA RD	B	1.0	50.95	0.00	
6379014023	6135	PICO VISTA RD	B	1.0	50.95	0.00	
6379014024	6139	PICO VISTA RD	B	1.0	50.95	0.00	
6379014025	6145	PICO VISTA RD	B	1.0	50.95	0.00	
6379014026	6203	PICO VISTA RD	B	1.0	50.95	0.00	
6379014027	6209	PICO VISTA RD	B	1.0	50.95	0.00	
6379014028	6215	PICO VISTA RD	B	1.0	50.95	0.00	
6379014029	6219	PICO VISTA RD	B	1.0	50.95	0.00	
6379014030	6225	PICO VISTA RD	B	1.0	50.95	0.00	
6379014031	6231	PICO VISTA RD	B	1.0	50.95	0.00	
6379014032	6235	PICO VISTA RD	B	1.0	50.95	0.00	
6379014033	9621	BALFOUR ST	B	1.0	50.95	0.00	
6379015001	9528	BALFOUR ST	B	1.0	50.95	0.00	
6379015002	9534	BALFOUR ST	B	1.0	50.95	0.00	
6379015003	9538	BALFOUR ST	B	1.0	50.95	0.00	
6379015004	9544	BALFOUR ST	B	1.0	50.95	0.00	
6379015005	9550	BALFOUR ST	B	1.0	50.95	0.00	
6379015006	9600	BALFOUR ST	B	1.0	50.95	0.00	
6379015007	9606	BALFOUR ST	B	1.0	50.95	0.00	
6379015008	9612	BALFOUR ST	B	1.0	50.95	0.00	
6379015009	9616	BALFOUR ST	B	1.0	50.95	0.00	
6379015010	9622	BALFOUR ST	B	1.0	50.95	0.00	
6379015011	6317	PICO VISTA RD	B	1.0	50.95	0.00	
6379015012	9647	WINCHELL ST	B	1.0	50.95	0.00	
6379015013	9643	WINCHELL ST	B	1.0	50.95	0.00	
6379015014	9637	WINCHELL ST	B	1.0	50.95	0.00	
6379015015	9633	WINCHELL ST	B	1.0	50.95	0.00	
6379015016	9627	WINCHELL ST	B	1.0	50.95	0.00	
6379015017	9621	WINCHELL ST	B	1.0	50.95	0.00	
6379015018	9615	WINCHELL ST	B	1.0	50.95	0.00	
6379015019	9611	WINCHELL ST	B	1.0	50.95	0.00	
6379015020	9605	WINCHELL ST	B	1.75	89.16	0.00	
6379016001	9602	WINCHELL ST	B	1.0	50.95	0.00	
6379016002	9606	WINCHELL ST	B	1.0	50.95	0.00	
6379016003	9612	WINCHELL ST	B	1.0	50.95	0.00	
6379016004	9618	WINCHELL ST	B	1.0	50.95	0.00	
6379016005	9622	WINCHELL ST	B	1.0	50.95	0.00	
6379016006	9626	WINCHELL ST	B	1.0	50.95	0.00	
6379016007	9632	WINCHELL ST	B	1.0	50.95	0.00	
6379016008	9636	WINCHELL ST	B	1.0	50.95	0.00	
6379016009	9642	WINCHELL ST	B	1.0	50.95	0.00	
6379016010	9646	WINCHELL ST	B	1.0	50.95	0.00	
6379016011	9652	WINCHELL ST	B	1.0	50.95	0.00	
6379016012	6345	PICO VISTA RD	B	1.0	50.95	0.00	
6379016013	9655	MARJORIE ST	B	1.0	50.95	0.00	
6379016014	9649	MARJORIE ST	B	1.0	50.95	0.00	
6379016015	9643	MARJORIE ST	B	1.0	50.95	0.00	
6379016016	9639	MARJORIE ST	B	1.0	50.95	0.00	
6379016017	9635	MARJORIE ST	B	1.0	50.95	0.00	
6379016018	9629	MARJORIE ST	B	1.0	50.95	0.00	
6379016019	9625	MARJORIE ST	B	1.0	50.95	0.00	
6379016020	9619	MARJORIE ST	B	1.0	50.95	0.00	

Pico Rivera
Landscaping and Lighting Assessment District No. 1
Fiscal Year 2024/25 Preliminary Assessment Roll
(Sorted by APN)

Assessor's Parcel Number	Situs	Address	Zone	Taxable Units	Charge	SBE Charge	SBE Number
6379016021	9613	MARJORIE ST	B	1.0	50.95	0.00	
6379016022	9609	MARJORIE ST	B	1.0	50.95	0.00	
6379016023	9603	MARJORIE ST	B	1.0	50.95	0.00	
6379017001	6302	CORD AVE	B	1.0	50.95	0.00	
6379017002	6308	CORD AVE	B	1.0	50.95	0.00	
6379017003	6314	CORD AVE	B	1.0	50.95	0.00	
6379017004	6318	CORD AVE	B	1.0	50.95	0.00	
6379017005	6324	CORD AVE	B	1.0	50.95	0.00	
6379017006	6328	CORD AVE	B	1.0	50.95	0.00	
6379017007	6404	CORD AVE	B	1.0	50.95	0.00	
6379017008	6410	CORD AVE	B	1.0	50.95	0.00	
6379017009	6416	CORD AVE	B	1.0	50.95	0.00	
6379017010	6422	CORD AVE	B	1.0	50.95	0.00	
6379017011	6428	CORD AVE	B	1.0	50.95	0.00	
6379017012	6409	MILLUX AVE	B	1.0	50.95	0.00	
6379017013	6403	MILLUX AVE	B	1.0	50.95	0.00	
6379017014	6349	MILLUX AVE	B	1.0	50.95	0.00	
6379017015	6343	MILLUX AVE	B	1.0	50.95	0.00	
6379017016	6337	MILLUX AVE	B	1.0	50.95	0.00	
6379017017	6331	MILLUX AVE	B	1.0	50.95	0.00	
6379017018	6325	MILLUX AVE	B	1.0	50.95	0.00	
6379017019	6319	MILLUX AVE	B	1.0	50.95	0.00	
6379017020	6315	MILLUX AVE	B	1.0	50.95	0.00	
6379017021	6309	MILLUX AVE	B	1.0	50.95	0.00	
6379017022	6303	MILLUX AVE	B	1.0	50.95	0.00	
6379018001	6310	PASSONS BLVD	B	1.0	50.95	0.00	
6379018002	9402	BALFOUR ST	B	1.0	50.95	0.00	
6379018003	9418	BALFOUR ST	B	1.0	50.95	0.00	
6379018004	9426	BALFOUR ST	B	1.0	50.95	0.00	
6379018007	6301	CORD AVE	B	1.0	50.95	0.00	
6379018008	6309	CORD AVE	B	1.0	50.95	0.00	
6379018009	6315	CORD AVE	B	1.0	50.95	0.00	
6379018010	6321	CORD AVE	B	1.0	50.95	0.00	
6379018011	6327	CORD AVE	B	1.0	50.95	0.00	
6379018015	6320	PASSONS BLVD	B	3.0	152.85	0.00	
6379019001	6348	PASSONS BLVD	B	1.0	50.95	0.00	
6379019002	6354	PASSONS BLVD	B	1.0	50.95	0.00	
6379019003	6360	PASSONS BLVD	B	1.0	50.95	0.00	
6379019004	6404	PASSONS BLVD	B	1.0	50.95	0.00	
6379019005	6410	PASSONS BLVD	B	1.0	50.95	0.00	
6379019006	6416	PASSONS BLVD	B	1.0	50.95	0.00	
6379019007	6427	EGLISE AVE	B	1.0	50.95	0.00	
6379019008	6421	EGLISE AVE	B	1.0	50.95	0.00	
6379019009	6415	EGLISE AVE	B	1.0	50.95	0.00	
6379019010	6411	EGLISE AVE	B	1.0	50.95	0.00	
6379019011	6405	EGLISE AVE	B	1.0	50.95	0.00	
6379019012	6401	EGLISE AVE	B	1.0	50.95	0.00	
6379019013	6402	EGLISE AVE	B	1.0	50.95	0.00	
6379019014	6410	EGLISE AVE	B	1.0	50.95	0.00	
6379019015	6416	EGLISE AVE	B	1.0	50.95	0.00	
6379019016	6420	EGLISE AVE	B	1.0	50.95	0.00	
6379019017	9429	MARJORIE ST	B	1.0	50.95	0.00	
6379019018	6429	CORD AVE	B	1.0	50.95	0.00	

Pico Rivera
Landscaping and Lighting Assessment District No. 1
Fiscal Year 2024/25 Preliminary Assessment Roll
(Sorted by APN)

Assessor's Parcel Number	Situs	Address	Zone	Taxable Units	Charge	SBE Charge	SBE Number
6379019019	6423	CORD AVE	B	1.0	50.95	0.00	
6379019020	6417	CORD AVE	B	1.0	50.95	0.00	
6379019021	6413	CORD AVE	B	1.0	50.95	0.00	
6379019022	6409	CORD AVE	B	1.0	50.95	0.00	
6379019023	6403	CORD AVE	B	1.0	50.95	0.00	
6379020012	6509	MILLUX AVE	B	1.0	50.95	0.00	
6379020013	6513	MILLUX AVE	B	1.0	50.95	0.00	
6379020014	6519	MILLUX AVE	B	1.0	50.95	0.00	
6379020015	6503	MILLUX AVE	B	1.0	50.95	0.00	
6379020016	6427	MILLUX AVE	B	1.0	50.95	0.00	
6379020017	6421	MILLUX AVE	B	1.0	50.95	0.00	
6379021001	9602	MARJORIE ST	B	1.0	50.95	0.00	
6379021002	9606	MARJORIE ST	B	1.0	50.95	0.00	
6379021003	9612	MARJORIE ST	B	1.0	50.95	0.00	
6379021004	9618	MARJORIE ST	B	1.0	50.95	0.00	
6379021005	9622	MARJORIE ST	B	1.0	50.95	0.00	
6379021006	9628	MARJORIE ST	B	1.0	50.95	0.00	
6379021007	9634	MARJORIE ST	B	1.0	50.95	0.00	
6379021008	9640	MARJORIE ST	B	1.0	50.95	0.00	
6379021009	9644	MARJORIE ST	B	1.0	50.95	0.00	
6379021010	9650	MARJORIE ST	B	1.0	50.95	0.00	
6379021011	9654	MARJORIE ST	B	1.0	50.95	0.00	
6379021012	9660	MARJORIE ST	B	1.0	50.95	0.00	
6379021013	6417	PICO VISTA RD	B	1.0	50.95	0.00	
6379021014	9657	RIESHEL ST	B	1.0	50.95	0.00	
6379021015	9653	RIESHEL ST	B	1.0	50.95	0.00	
6379021016	9649	RIESHEL ST	B	1.0	50.95	0.00	
6379021017	9643	RIESHEL ST	B	1.0	50.95	0.00	
6379021018	9639	RIESHEL ST	B	1.0	50.95	0.00	
6379021019	9633	RIESHEL ST	B	1.0	50.95	0.00	
6379021020	9627	RIESHEL ST	B	1.0	50.95	0.00	
6379021021	9623	RIESHEL ST	B	1.0	50.95	0.00	
6379021022	9619	RIESHEL ST	B	1.0	50.95	0.00	
6379021023	9613	RIESHEL ST	B	1.0	50.95	0.00	
6379021024	9607	RIESHEL ST	B	1.0	50.95	0.00	
6379021025	9603	RIESHEL ST	B	1.0	50.95	0.00	
6379022001	9665	HANEY ST	B	1.0	50.95	0.00	
6379022002	9661	HANEY ST	B	1.0	50.95	0.00	
6379022003	9655	HANEY ST	B	1.0	50.95	0.00	
6379022004	9651	HANEY ST	B	1.0	50.95	0.00	
6379022005	9645	HANEY ST	B	1.0	50.95	0.00	
6379022006	9639	HANEY ST	B	1.0	50.95	0.00	
6379022007	9635	HANEY ST	B	1.0	50.95	0.00	
6379022008	9629	HANEY ST	B	1.0	50.95	0.00	
6379022009	9625	HANEY ST	B	1.0	50.95	0.00	
6379022010	9619	HANEY ST	B	1.0	50.95	0.00	
6379022011	9613	HANEY ST	B	1.0	50.95	0.00	
6379022012	9607	HANEY ST	B	1.0	50.95	0.00	
6379022013	9603	HANEY ST	B	1.0	50.95	0.00	
6379022014	6504	MILLUX AVE	B	1.0	50.95	0.00	
6379022015	9606	RIESHEL ST	B	1.0	50.95	0.00	
6379022016	9612	RIESHEL ST	B	1.0	50.95	0.00	
6379022017	9616	RIESHEL ST	B	1.0	50.95	0.00	

Pico Rivera
Landscaping and Lighting Assessment District No. 1
Fiscal Year 2024/25 Preliminary Assessment Roll
(Sorted by APN)

Assessor's Parcel Number	Situs Address	Zone	Taxable Units	Charge	SBE Charge	SBE Number
6379022018	9622 RIESHEL ST	B	1.0	50.95	0.00	
6379022019	9628 RIESHEL ST	B	1.0	50.95	0.00	
6379022020	9632 RIESHEL ST	B	1.0	50.95	0.00	
6379022021	9638 RIESHEL ST	B	1.0	50.95	0.00	
6379022022	9642 RIESHEL ST	B	1.0	50.95	0.00	
6379022023	9648 RIESHEL ST	B	1.0	50.95	0.00	
6379022024	9654 RIESHEL ST	B	1.0	50.95	0.00	
6379022025	9660 RIESHEL ST	B	1.0	50.95	0.00	
6379022026	9664 RIESHEL ST	B	1.0	50.95	0.00	
6379023001	9671 HOMEBROOK ST	B	1.0	50.95	0.00	
6379023002	9665 HOMEBROOK ST	B	1.0	50.95	0.00	
6379023003	9659 HOMEBROOK ST	B	1.0	50.95	0.00	
6379023004	9655 HOMEBROOK ST	B	1.0	50.95	0.00	
6379023005	9649 HOMEBROOK ST	B	1.0	50.95	0.00	
6379023006	9645 HOMEBROOK ST	B	1.0	50.95	0.00	
6379023007	9639 HOMEBROOK ST	B	1.0	50.95	0.00	
6379023008	9635 HOMEBROOK ST	B	1.0	50.95	0.00	
6379023009	9629 HOMEBROOK ST	B	1.0	50.95	0.00	
6379023010	9625 HOMEBROOK ST	B	1.0	50.95	0.00	
6379023011	9619 HOMEBROOK ST	B	1.0	50.95	0.00	
6379023012	9615 HOMEBROOK ST	B	1.0	50.95	0.00	
6379023013	9609 HOMEBROOK ST	B	1.0	50.95	0.00	
6379023014	9603 HOMEBROOK ST	B	1.0	50.95	0.00	
6379023015	6532 MILLUX AVE	B	1.0	50.95	0.00	
6379023016	9606 HANEY ST	B	1.0	50.95	0.00	
6379023017	9612 HANEY ST	B	1.0	50.95	0.00	
6379023018	9616 HANEY ST	B	1.0	50.95	0.00	
6379023019	9622 HANEY ST	B	1.0	50.95	0.00	
6379023020	9628 HANEY ST	B	1.0	50.95	0.00	
6379023021	9632 HANEY ST	B	1.0	50.95	0.00	
6379023022	9638 HANEY ST	B	1.0	50.95	0.00	
6379023023	9642 HANEY ST	B	1.0	50.95	0.00	
6379023024	9648 HANEY ST	B	1.0	50.95	0.00	
6379023025	9652 HANEY ST	B	1.0	50.95	0.00	
6379023026	9658 HANEY ST	B	1.0	50.95	0.00	
6379023027	9664 HANEY ST	B	1.0	50.95	0.00	
6379023028	9668 HANEY ST	B	1.0	50.95	0.00	
6379024001	9528 HANEY ST	B	1.0	50.95	0.00	
6379024002	9522 HANEY ST	B	1.0	50.95	0.00	
6379024003	9516 HANEY ST	B	1.0	50.95	0.00	
6379024004	9512 HANEY ST	B	1.0	50.95	0.00	
6379024005	9506 HANEY ST	B	1.0	50.95	0.00	
6379024006	9502 HANEY ST	B	1.0	50.95	0.00	
6379024007	9432 HANEY ST	B	1.0	50.95	0.00	
6379024008	9426 HANEY ST	B	1.0	50.95	0.00	
6379024009	9422 HANEY ST	B	1.0	50.95	0.00	
6379024010	9416 HANEY ST	B	1.0	50.95	0.00	
6379024011	9412 HANEY ST	B	1.0	50.95	0.00	
6379024012	9406 HANEY ST	B	1.0	50.95	0.00	
6379024013	6524 PASSONS BLVD	B	1.0	50.95	0.00	
6379024014	9403 HOMEBROOK ST	B	1.0	50.95	0.00	
6379024015	9407 HOMEBROOK ST	B	1.0	50.95	0.00	
6379024016	9413 HOMEBROOK ST	B	1.0	50.95	0.00	

Pico Rivera
Landscaping and Lighting Assessment District No. 1
Fiscal Year 2024/25 Preliminary Assessment Roll
(Sorted by APN)

Assessor's Parcel Number	Situs	Address	Zone	Taxable Units	Charge	SBE Charge	SBE Number
6379024017	9419	HOMEBROOK ST	B	1.0	50.95	0.00	
6379024018	9423	HOMEBROOK ST	B	1.0	50.95	0.00	
6379024019	9429	HOMEBROOK ST	B	1.0	50.95	0.00	
6379024020	9435	HOMEBROOK ST	B	1.0	50.95	0.00	
6379024021	9503	HOMEBROOK ST	B	1.0	50.95	0.00	
6379024022	9509	HOMEBROOK ST	B	1.0	50.95	0.00	
6379024023	9513	HOMEBROOK ST	B	1.0	50.95	0.00	
6379024024	9519	HOMEBROOK ST	B	1.0	50.95	0.00	
6379024025	9523	HOMEBROOK ST	B	1.0	50.95	0.00	
6379024026	6543	MILLUX AVE	B	1.0	50.95	0.00	
6379025001	9402	HOMEBROOK ST	B	1.0	50.95	0.00	
6379025002	9408	HOMEBROOK ST	B	1.0	50.95	0.00	
6379025003	9412	HOMEBROOK ST	B	1.0	50.95	0.00	
6379025004	9418	HOMEBROOK ST	B	1.0	50.95	0.00	
6379025005	9422	HOMEBROOK ST	B	1.0	50.95	0.00	
6379025006	9426	HOMEBROOK ST	B	1.0	50.95	0.00	
6379025007	9432	HOMEBROOK ST	B	1.0	50.95	0.00	
6379025008	9502	HOMEBROOK ST	B	1.0	50.95	0.00	
6379025009	9508	HOMEBROOK ST	B	1.0	50.95	0.00	
6379025010	9512	HOMEBROOK ST	B	1.0	50.95	0.00	
6379025011	9518	HOMEBROOK ST	B	1.0	50.95	0.00	
6379025012	9522	HOMEBROOK ST	B	1.0	50.95	0.00	
6379025013	9528	HOMEBROOK ST	B	1.0	50.95	0.00	
6379025014	6615	MILLUX AVE	B	1.0	50.95	0.00	
6379025015	9523	CARRON DR	B	1.0	50.95	0.00	
6379025016	9519	CARRON DR	B	1.0	50.95	0.00	
6379025017	9513	CARRON DR	B	1.0	50.95	0.00	
6379025018	9509	CARRON DR	B	1.0	50.95	0.00	
6379025019	9503	CARRON DR	B	1.0	50.95	0.00	
6379025020	9433	CARRON DR	B	1.0	50.95	0.00	
6379025021	9429	CARRON DR	B	1.0	50.95	0.00	
6379025022	9423	CARRON DR	B	1.0	50.95	0.00	
6379025023	9419	CARRON DR	B	1.0	50.95	0.00	
6379025024	9413	CARRON DR	B	1.0	50.95	0.00	
6379025025	9409	CARRON DR	B	1.0	50.95	0.00	
6379025026	9403	CARRON DR	B	1.0	50.95	0.00	
6379026001	9602	HOMEBROOK ST	B	1.0	50.95	0.00	
6379026002	9606	HOMEBROOK ST	B	1.0	50.95	0.00	
6379026003	9612	HOMEBROOK ST	B	1.0	50.95	0.00	
6379026004	9618	HOMEBROOK ST	B	1.0	50.95	0.00	
6379026005	9622	HOMEBROOK ST	B	1.0	50.95	0.00	
6379026006	9628	HOMEBROOK ST	B	1.0	50.95	0.00	
6379026007	9632	HOMEBROOK ST	B	1.0	50.95	0.00	
6379026008	9636	HOMEBROOK ST	B	1.0	50.95	0.00	
6379026009	9642	HOMEBROOK ST	B	1.0	50.95	0.00	
6379026010	9646	HOMEBROOK ST	B	1.0	50.95	0.00	
6379026011	9652	HOMEBROOK ST	B	1.0	50.95	0.00	
6379026012	9658	HOMEBROOK ST	B	1.0	50.95	0.00	
6379026013	9662	HOMEBROOK ST	B	1.0	50.95	0.00	
6379026014	9668	HOMEBROOK ST	B	1.0	50.95	0.00	
6379026015	9672	HOMEBROOK ST	B	1.0	50.95	0.00	
6379026016	6617	PICO VISTA RD	B	1.0	50.95	0.00	
6379026017	9669	CARRON DR	B	1.0	50.95	0.00	

Pico Rivera
Landscaping and Lighting Assessment District No. 1
Fiscal Year 2024/25 Preliminary Assessment Roll
(Sorted by APN)

Assessor's Parcel Number	Situs	Address	Zone	Taxable Units	Charge	SBE Charge	SBE Number
6379026018	9663	CARRON DR	B	1.0	50.95	0.00	
6379026019	9695	CARRON DR	B	1.0	50.95	0.00	
6379026020	9653	CARRON DR	B	1.0	50.95	0.00	
6379026021	9649	CARRON DR	B	1.0	50.95	0.00	
6379026022	9643	CARRON DR	B	1.0	50.95	0.00	
6379026023	9639	CARRON DR	B	1.0	50.95	0.00	
6379026024	9635	CARRON DR	B	1.0	50.95	0.00	
6379026025	9629	CARRON DR	B	1.0	50.95	0.00	
6379026026	9623	CARRON DR	B	1.0	50.95	0.00	
6379026027	9619	CARRON DR	B	1.0	50.95	0.00	
6379026028	9613	CARRON DR	B	1.0	50.95	0.00	
6379026029	9609	CARRON DR	B	1.0	50.95	0.00	
6379026030	9603	CARRON DR	B	1.0	50.95	0.00	
6379027001	6632	MILLUX AVE	B	1.0	50.95	0.00	
6379027002	9608	CARRON DR	B	1.0	50.95	0.00	
6379027003	9612	CARRON DR	B	1.0	50.95	0.00	
6379027004	9618	CARRON DR	B	1.0	50.95	0.00	
6379027005	9622	CARRON DR	B	1.0	50.95	0.00	
6379027006	9628	CARRON DR	B	1.0	50.95	0.00	
6379027007	9634	CARRON DR	B	1.0	50.95	0.00	
6379027008	9638	CARRON DR	B	1.0	50.95	0.00	
6379027009	9644	CARRON DR	B	1.0	50.95	0.00	
6379027010	9648	CARRON DR	B	1.0	50.95	0.00	
6379027011	9654	CARRON DR	B	1.0	50.95	0.00	
6379027012	9658	CARRON DR	B	1.0	50.95	0.00	
6379027013	9664	CARRON DR	B	1.0	50.95	0.00	
6379027014	9670	CARRON DR	B	1.0	50.95	0.00	
6379027015	9676	CARRON DR	B	1.0	50.95	0.00	
6379027016	9679	WAMPLER ST	B	1.0	50.95	0.00	
6379027017	9671	WAMPLER ST	B	1.0	50.95	0.00	
6379027018	9667	WAMPLER ST	B	1.0	50.95	0.00	
6379027019	9661	WAMPLER ST	B	1.0	50.95	0.00	
6379027020	9657	WAMPLER ST	B	1.0	50.95	0.00	
6379027021	9651	WAMPLER ST	B	1.0	50.95	0.00	
6379027022	9645	WAMPLER ST	B	1.0	50.95	0.00	
6379027023	9639	WAMPLER ST	B	1.0	50.95	0.00	
6379027024	9635	WAMPLER ST	B	1.0	50.95	0.00	
6379027025	9629	WAMPLER ST	B	1.0	50.95	0.00	
6379027026	9623	WAMPLER ST	B	1.0	50.95	0.00	
6379027027	9619	WAMPLER ST	B	1.0	50.95	0.00	
6379027028	9613	WAMPLER ST	B	1.0	50.95	0.00	
6379027029	9609	WAMPLER ST	B	1.0	50.95	0.00	
6379027030	6644	MILLUX AVE	B	1.0	50.95	0.00	
6379028001	6630	PASSONS BLVD	B	1.0	50.95	0.00	
6379028002	9406	CARRON DR	B	1.0	50.95	0.00	
6379028003	9412	CARRON DR	B	1.0	50.95	0.00	
6379028004	9418	CARRON DR	B	1.0	50.95	0.00	
6379028005	9422	CARRON DR	B	1.0	50.95	0.00	
6379028006	9428	CARRON DR	B	1.0	50.95	0.00	
6379028007	9432	CARRON DR	B	1.0	50.95	0.00	
6379028008	9502	CARRON DR	B	1.0	50.95	0.00	
6379028009	9508	CARRON DR	B	1.0	50.95	0.00	
6379028010	9512	CARRON DR	B	1.0	50.95	0.00	

Pico Rivera
Landscaping and Lighting Assessment District No. 1
Fiscal Year 2024/25 Preliminary Assessment Roll
(Sorted by APN)

Assessor's Parcel Number	Situs	Address	Zone	Taxable Units	Charge	SBE Charge	SBE Number
6379028011	9516	CARRON DR	B	1.0	50.95	0.00	
6379028012	9522	CARRON DR	B	1.0	50.95	0.00	
6379028013	9528	CARRON DR	B	1.0	50.95	0.00	
6379028014	9529	WAMPLER ST	B	1.0	50.95	0.00	
6379028015	9523	WAMPLER ST	B	1.0	50.95	0.00	
6379028016	9519	WAMPLER ST	B	1.0	50.95	0.00	
6379028017	9513	WAMPLER ST	B	1.0	50.95	0.00	
6379028018	9507	WAMPLER ST	B	1.0	50.95	0.00	
6379028019	9503	WAMPLER ST	B	1.0	50.95	0.00	
6379028020	9433	WAMPLER ST	B	1.0	50.95	0.00	
6379028021	9429	WAMPLER ST	B	1.0	50.95	0.00	
6379028022	9423	WAMPLER ST	B	1.0	50.95	0.00	
6379028023	9417	WAMPLER ST	B	1.0	50.95	0.00	
6379028029	6640	PASSONS BLVD	B	1.0	50.95	0.00	
6379028030	6700	PASSONS BLVD	B	1.0	50.95	0.00	
6379028031	9415	WAMPLER ST	B	1.0	50.95	0.00	
6379029001	9402	WAMPLER ST	B	1.0	50.95	0.00	
6379029002	9406	WAMPLER ST	B	1.0	50.95	0.00	
6379029003	9412	WAMPLER ST	B	1.0	50.95	0.00	
6379029004	9418	WAMPLER ST	B	1.0	50.95	0.00	
6379029005	9422	WAMPLER ST	B	1.0	50.95	0.00	
6379029006	9428	WAMPLER ST	B	1.0	50.95	0.00	
6379029007	9432	WAMPLER ST	B	1.0	50.95	0.00	
6379029008	9502	WAMPLER ST	B	1.0	50.95	0.00	
6379029009	9506	WAMPLER ST	B	1.0	50.95	0.00	
6379029010	9512	WAMPLER ST	B	1.0	50.95	0.00	
6379029011	9516	WAMPLER ST	B	1.0	50.95	0.00	
6379029012	9522	WAMPLER ST	B	1.0	50.95	0.00	
6379029013	9528	WAMPLER ST	B	1.75	89.16	0.00	
6379029014	6717	MILLUX AVE	B	1.0	50.95	0.00	
6379029015	9513	GOODBEE ST	B	1.0	50.95	0.00	
6379029016	9507	GOODBEE ST	B	1.0	50.95	0.00	
6379029017	9503	GOODBEE ST	B	1.0	50.95	0.00	
6379029018	9443	GOODBEE ST	B	1.0	50.95	0.00	
6379029019	9437	GOODBEE ST	B	1.0	50.95	0.00	
6379029020	9433	GOODBEE ST	B	1.0	50.95	0.00	
6379029021	9429	GOODBEE ST	B	1.0	50.95	0.00	
6379029022	9423	GOODBEE ST	B	1.0	50.95	0.00	
6379029023	9419	GOODBEE ST	B	1.0	50.95	0.00	
6379029024	9413	GOODBEE ST	B	1.0	50.95	0.00	
6379029025	9409	GOODBEE ST	B	1.0	50.95	0.00	
6379029026	9403	GOODBEE ST	B	1.0	50.95	0.00	
6379030001	9602	WAMPLER ST	B	1.0	50.95	0.00	
6379030002	9608	WAMPLER ST	B	1.0	50.95	0.00	
6379030003	9612	WAMPLER ST	B	1.0	50.95	0.00	
6379030004	9618	WAMPLER ST	B	1.0	50.95	0.00	
6379030005	9622	WAMPLER ST	B	1.0	50.95	0.00	
6379030006	9626	WAMPLER ST	B	1.0	50.95	0.00	
6379030007	9632	WAMPLER ST	B	1.0	50.95	0.00	
6379030008	9638	WAMPLER ST	B	1.0	50.95	0.00	
6379030009	9644	WAMPLER ST	B	1.0	50.95	0.00	
6379030010	9648	WAMPLER ST	B	1.0	50.95	0.00	
6379030011	9652	WAMPLER ST	B	1.0	50.95	0.00	

Pico Rivera
Landscaping and Lighting Assessment District No. 1
Fiscal Year 2024/25 Preliminary Assessment Roll
(Sorted by APN)

Assessor's Parcel Number	Situs	Address	Zone	Taxable Units	Charge	SBE Charge	SBE Number
6379030012	9658	WAMPLER ST	B	1.0	50.95	0.00	
6379030013	9664	WAMPLER ST	B	1.0	50.95	0.00	
6379030014	9668	WAMPLER ST	B	1.0	50.95	0.00	
6379030015	9674	WAMPLER ST	B	1.0	50.95	0.00	
6379030016	9680	WAMPLER ST	B	1.0	50.95	0.00	
6379030017	9681	GOODBEE ST	B	1.0	50.95	0.00	
6379030018	9675	GOODBEE ST	B	1.0	50.95	0.00	
6379030019	9669	GOODBEE ST	B	1.0	50.95	0.00	
6379030020	9663	GOODBEE ST	B	1.0	50.95	0.00	
6379030021	9659	GOODBEE ST	B	1.0	50.95	0.00	
6379030022	9653	GOODBEE ST	B	1.0	50.95	0.00	
6379030023	9649	GOODBEE ST	B	1.0	50.95	0.00	
6379030024	9643	GOODBEE ST	B	1.0	50.95	0.00	
6379030025	9639	GOODBEE ST	B	1.0	50.95	0.00	
6379030026	9633	GOODBEE ST	B	1.0	50.95	0.00	
6379030027	9627	GOODBEE ST	B	1.0	50.95	0.00	
6379030028	9623	GOODBEE ST	B	1.0	50.95	0.00	
6379030029	9617	GOODBEE ST	B	1.0	50.95	0.00	
6379030030	9613	GOODBEE ST	B	1.0	50.95	0.00	
6379030031	9609	GOODBEE ST	B	1.0	50.95	0.00	
6379030032	9603	GOODBEE ST	B	1.0	50.95	0.00	
6379031001	9602	GOODBEE ST	B	1.0	50.95	0.00	
6379031002	9606	GOODBEE ST	B	1.0	50.95	0.00	
6379031003	9612	GOODBEE ST	B	1.0	50.95	0.00	
6379031004	9618	GOODBEE ST	B	1.0	50.95	0.00	
6379031005	9624	GOODBEE ST	B	1.0	50.95	0.00	
6379031006	9630	GOODBEE ST	B	1.0	50.95	0.00	
6379031007	9634	GOODBEE ST	B	1.0	50.95	0.00	
6379031008	9640	GOODBEE ST	B	1.0	50.95	0.00	
6379031009	9646	GOODBEE ST	B	1.0	50.95	0.00	
6379031010	9650	GOODBEE ST	B	1.0	50.95	0.00	
6379031011	9656	GOODBEE ST	B	1.0	50.95	0.00	
6379031012	9662	GOODBEE ST	B	1.0	50.95	0.00	
6379031013	9666	GOODBEE ST	B	1.0	50.95	0.00	
6379031014	9672	GOODBEE ST	B	1.0	50.95	0.00	
6379031015	9678	GOODBEE ST	B	1.0	50.95	0.00	
6379031016	9677	RUSHMORE ST	B	1.0	50.95	0.00	
6379031017	9673	RUSHMORE ST	B	1.0	50.95	0.00	
6379031018	9667	RUSHMORE ST	B	1.0	50.95	0.00	
6379031019	9661	RUSHMORE ST	B	1.0	50.95	0.00	
6379031020	9657	RUSHMORE ST	B	1.0	50.95	0.00	
6379031021	9651	RUSHMORE ST	B	1.0	50.95	0.00	
6379031022	9647	RUSHMORE ST	B	1.0	50.95	0.00	
6379031023	9641	RUSHMORE ST	B	1.0	50.95	0.00	
6379031024	9635	RUSHMORE ST	B	1.0	50.95	0.00	
6379031025	9629	RUSHMORE ST	B	1.0	50.95	0.00	
6379031026	9623	RUSHMORE ST	B	1.0	50.95	0.00	
6379031027	9619	RUSHMORE ST	B	1.0	50.95	0.00	
6379031028	9613	RUSHMORE ST	B	1.0	50.95	0.00	
6379031029	9607	RUSHMORE ST	B	1.0	50.95	0.00	
6379031030	9603	RUSHMORE ST	B	1.0	50.95	0.00	
6379032001	9602	RUSHMORE ST	B	1.0	50.95	0.00	
6379032002	9608	RUSHMORE ST	B	1.0	50.95	0.00	

Pico Rivera
Landscaping and Lighting Assessment District No. 1
Fiscal Year 2024/25 Preliminary Assessment Roll
(Sorted by APN)

Assessor's Parcel Number	Situs	Address	Zone	Taxable Units	Charge	SBE Charge	SBE Number
6379032003	9612	RUSHMORE ST	B	1.0	50.95	0.00	
6379032004	9618	RUSHMORE ST	B	1.0	50.95	0.00	
6379032005	9622	RUSHMORE ST	B	1.0	50.95	0.00	
6379032006	9628	RUSHMORE ST	B	1.0	50.95	0.00	
6379032007	9634	RUSHMORE ST	B	1.0	50.95	0.00	
6379032008	9640	RUSHMORE ST	B	1.0	50.95	0.00	
6379032009	9644	RUSHMORE ST	B	1.0	50.95	0.00	
6379032010	9650	RUSHMORE ST	B	1.0	50.95	0.00	
6379032011	9654	RUSHMORE ST	B	1.0	50.95	0.00	
6379032012	9660	RUSHMORE ST	B	1.0	50.95	0.00	
6379032013	9664	RUSHMORE ST	B	1.0	50.95	0.00	
6379032014	9670	RUSHMORE ST	B	1.0	50.95	0.00	
6379032015	9676	RUSHMORE ST	B	1.0	50.95	0.00	
6379032016	9657	WASHINGTON BLVD	B	1.0	50.95	0.00	
6379032017	9651	WASHINGTON BLVD	B	1.0	50.95	0.00	
6379032018	9645	WASHINGTON BLVD	B	1.0	50.95	0.00	
6379032019	9641	WASHINGTON BLVD	B	1.0	50.95	0.00	
6379032020	9635	WASHINGTON BLVD	B	1.0	50.95	0.00	
6379032021	9629	WASHINGTON BLVD	B	1.0	50.95	0.00	
6379032022	9625	WASHINGTON BLVD	B	1.0	50.95	0.00	
6379032023	9619	WASHINGTON BLVD	B	1.0	50.95	0.00	
6379032024	9613	WASHINGTON BLVD	B	1.0	50.95	0.00	
6379032025	9609	WASHINGTON BLVD	B	1.0	50.95	0.00	
6379032026	9603	WASHINGTON BLVD	B	1.0	50.95	0.00	
6379032027	9541	WASHINGTON BLVD	B	1.0	50.95	0.00	
6379032028	9535	WASHINGTON BLVD	B	1.0	50.95	0.00	
6379032029	9529	WASHINGTON BLVD	B	1.0	50.95	0.00	
6379033001	6768	CORD AVE	B	1.0	50.95	0.00	
6379033002	6762	CORD AVE	B	1.0	50.95	0.00	
6379033003	6756	CORD AVE	B	1.0	50.95	0.00	
6379033004	6750	CORD AVE	B	1.0	50.95	0.00	
6379033005	6746	CORD AVE	B	1.0	50.95	0.00	
6379033006	6740	CORD AVE	B	1.0	50.95	0.00	
6379033007	6734	CORD AVE	B	1.0	50.95	0.00	
6379033008	6728	CORD AVE	B	1.0	50.95	0.00	
6379033009	9514	GOODBEE ST	B	1.0	50.95	0.00	
6379033010	6735	MILLUX AVE	B	1.0	50.95	0.00	
6379033011	6739	MILLUX AVE	B	1.0	50.95	0.00	
6379033012	6745	MILLUX AVE	B	1.0	50.95	0.00	
6379033013	6751	MILLUX AVE	B	1.0	50.95	0.00	
6379033014	6755	MILLUX AVE	B	1.0	50.95	0.00	
6379033015	6761	MILLUX AVE	B	1.0	50.95	0.00	
6379033016	6765	MILLUX AVE	B	1.0	50.95	0.00	
6379033017	9515	WASHINGTON BLVD	B	1.0	50.95	0.00	
6379034001	6742	PASSONS BLVD	B	1.0	50.95	0.00	
6379034002	9408	GOODBEE ST	B	1.0	50.95	0.00	
6379034003	9412	GOODBEE ST	B	1.0	50.95	0.00	
6379034004	9418	GOODBEE ST	B	1.0	50.95	0.00	
6379034005	9422	GOODBEE ST	B	1.0	50.95	0.00	
6379034006	9426	GOODBEE ST	B	1.0	50.95	0.00	
6379034007	9434	GOODBEE ST	B	1.0	50.95	0.00	
6379034008	6735	CORD AVE	B	1.0	50.95	0.00	
6379034009	6739	CORD AVE	B	1.0	50.95	0.00	

Pico Rivera
Landscaping and Lighting Assessment District No. 1
Fiscal Year 2024/25 Preliminary Assessment Roll
(Sorted by APN)

Assessor's Parcel Number	Situs	Address	Zone	Taxable Units	Charge	SBE Charge	SBE Number
6379034010	6745	CORD AVE	B	1.0	50.95	0.00	
6379034011	6751	CORD AVE	B	1.0	50.95	0.00	
6379034012	6755	CORD AVE	B	1.0	50.95	0.00	
6379034013	6761	CORD AVE	B	1.0	50.95	0.00	
6379034014	6765	CORD AVE	B	1.0	50.95	0.00	
6379034015	6769	CORD AVE	B	1.0	50.95	0.00	
6379034024	9437	WASHINGTON BLVD	B	4.0	203.80	0.00	
6379034025	6750	PASSONS BLVD	B	4.0	203.80	0.00	
6379034026	6758	PASSONS BLVD	B	3.0	152.85	0.00	
6379034027	9411	WASHINGTON BLVD	B	4.0	203.80	0.00	
6379035001	6208	RIMBANK AVE	B	1.0	50.95	0.00	
6379035002	6212	RIMBANK AVE	B	1.0	50.95	0.00	
6379035003	6216	RIMBANK AVE	B	1.0	50.95	0.00	
6379035004	6220	RIMBANK AVE	B	1.0	50.95	0.00	
6379035005	6224	RIMBANK AVE	B	1.0	50.95	0.00	
6379035006	6228	RIMBANK AVE	B	1.0	50.95	0.00	
6379035017	6206	PICO VISTA RD	B	1.0	50.95	0.00	
6379035018	6212	PICO VISTA RD	B	1.0	50.95	0.00	
6379035019	6218	PICO VISTA RD	B	1.0	50.95	0.00	
6379035020	6222	PICO VISTA RD	B	1.0	50.95	0.00	
6379035021	6228	PICO VISTA RD	B	1.0	50.95	0.00	
6379035022	6232	PICO VISTA RD	B	1.0	50.95	0.00	
6379035023	6242	PICO VISTA RD	B	1.0	50.95	0.00	
6379035024	9702	COOLHURST DR	B	1.0	50.95	0.00	
6379035025	9708	COOLHURST DR	B	1.0	50.95	0.00	
6379035026	9714	COOLHURST DR	B	1.0	50.95	0.00	
6379035027	9720	COOLHURST DR	B	1.0	50.95	0.00	
6379035028	9726	COOLHURST DR	B	1.0	50.95	0.00	
6379035029	6204	RIMBANK AVE	B	1.0	50.95	0.00	
6379035030	6148	RIMBANK AVE	B	1.0	50.95	0.00	
6379035031	6221	RIMBANK AVE	B	1.0	50.95	0.00	
6379035032	6213	RIMBANK AVE	B	1.0	50.95	0.00	
6379035033	6209	RIMBANK AVE	B	1.0	50.95	0.00	
6379035034	6217	RIMBANK AVE	B	1.0	50.95	0.00	
6379035035	6205	RIMBANK AVE	B	1.0	50.95	0.00	
6381001001	7004	ROSEMEAD BLVD	B	3.0	152.85	0.00	
6381001024	9036	WASHINGTON BLVD	B	3.0	152.85	0.00	
6381002020	7047	ORCHID LN	B	1.0	50.95	0.00	
6381002021	7043	ORCHID LN	B	1.0	50.95	0.00	
6381002022	7039	ORCHID LN	B	1.0	50.95	0.00	
6381002023	7035	ORCHID LN	B	1.0	50.95	0.00	
6381002024	9011	GROVE TER	B	1.0	50.95	0.00	
6381002025	9015	GROVE TER	B	1.0	50.95	0.00	
6381002026	9019	GROVE TER	B	1.0	50.95	0.00	
6381002027	9021	GROVE TER	B	1.0	50.95	0.00	
6381002028	9025	GROVE TER	B	1.0	50.95	0.00	
6381002029	9029	GROVE TER	B	1.0	50.95	0.00	
6381002030	9033	GROVE TER	B	1.0	50.95	0.00	
6381002031	9037	GROVE TER	B	1.0	50.95	0.00	
6381002032	7034	WILDFLOWER LN	B	1.0	50.95	0.00	
6381002033	7038	WILDFLOWER LN	B	1.0	50.95	0.00	
6381002034	7042	WILDFLOWER LN	B	1.0	50.95	0.00	
6381002035	7046	WILDFLOWER LN	B	1.0	50.95	0.00	

Pico Rivera
Landscaping and Lighting Assessment District No. 1
Fiscal Year 2024/25 Preliminary Assessment Roll
(Sorted by APN)

Assessor's Parcel Number	Situs	Address	Zone	Taxable Units	Charge	SBE Charge	SBE Number
6381002036	7102	WILDFLOWER LN	B	1.0	50.95	0.00	
6381002037	9033	PRIMROSE DR	B	1.0	50.95	0.00	
6381002038	7045	WILDFLOWER LN	B	1.0	50.95	0.00	
6381002039	7041	WILDFLOWER LN	B	1.0	50.95	0.00	
6381002040	9038	GROVE TER	B	1.0	50.95	0.00	
6381002041	9034	GROVE TER	B	1.0	50.95	0.00	
6381002042	7034	ORCHID LN	B	1.0	50.95	0.00	
6381002043	7038	ORCHID LN	B	1.0	50.95	0.00	
6381002044	7042	ORCHID LN	B	1.0	50.95	0.00	
6381002045	7046	ORCHID LN	B	1.0	50.95	0.00	
6381002046	7102	ORCHID LN	B	1.0	50.95	0.00	
6381002047	9029	PRIMROSE DR	B	1.0	50.95	0.00	
6381002048	9022	PRIMROSE DR	B	1.0	50.95	0.00	
6381002049	9026	PRIMROSE DR	B	1.0	50.95	0.00	
6381002050	9030	PRIMROSE DR	B	1.0	50.95	0.00	
6381002051	9034	PRIMROSE DR	B	1.0	50.95	0.00	
6381002052	9038	PRIMROSE DR	B	1.0	50.95	0.00	
6381003001	7055	LOCH ALENE AVE	A	1.0	35.14	0.00	
6381003002	7045	LOCH ALENE AVE	A	1.0	35.14	0.00	
6381003003	7039	LOCH ALENE AVE	A	1.0	35.14	0.00	
6381003004	7031	LOCH ALENE AVE	A	1.0	35.14	0.00	
6381003005	7025	LOCH ALENE AVE	A	1.0	35.14	0.00	
6381003006	7017	LOCH ALENE AVE	A	1.0	35.14	0.00	
6381003007	7011	LOCH ALENE AVE	A	1.0	35.14	0.00	
6381003008	7003	LOCH ALENE AVE	B	1.0	50.95	0.00	
6381003009	9137	NAN ST	B	1.0	50.95	0.00	
6381003010	9131	NAN ST	B	1.0	50.95	0.00	
6381003011	9125	NAN ST	B	1.0	50.95	0.00	
6381003012	9121	NAN ST	B	1.0	50.95	0.00	
6381003013	9115	NAN ST	B	1.0	50.95	0.00	
6381003014	9109	NAN ST	B	1.0	50.95	0.00	
6381003015	9103	NAN ST	B	1.0	50.95	0.00	
6381003016	7053	BONNIE VALE PL	A	1.0	35.14	0.00	
6381003017	7045	BONNIE VALE PL	A	1.0	35.14	0.00	
6381003018	7039	BONNIE VALE PL	A	1.0	35.14	0.00	
6381003019	7033	BONNIE VALE PL	A	1.0	35.14	0.00	
6381003020	7025	BONNIE VALE PL	A	1.0	35.14	0.00	
6381003021	7017	BONNIE VALE PL	A	1.0	35.14	0.00	
6381003022	7011	BONNIE VALE PL	A	1.0	35.14	0.00	
6381003023	7007	BONNIE VALE PL	A	1.0	35.14	0.00	
6381003026	7010	BONNIE VALE PL	A	1.0	35.14	0.00	
6381003027	7016	BONNIE VALE PL	A	1.0	35.14	0.00	
6381003028	7024	BONNIE VALE PL	A	1.0	35.14	0.00	
6381003029	7032	BONNIE VALE PL	A	1.0	35.14	0.00	
6381003030	7038	BONNIE VALE PL	A	1.0	35.14	0.00	
6381003031	7044	BONNIE VALE PL	A	1.0	35.14	0.00	
6381003032	7052	BONNIE VALE PL	A	1.0	35.14	0.00	
6381003033	7001	BONNIE VALE PL	B	1.0	50.95	0.00	
6381004001	9303	NAN ST	B	1.0	50.95	0.00	
6381004002	9271	NAN ST	B	1.0	50.95	0.00	
6381004003	9265	NAN ST	B	1.0	50.95	0.00	
6381004004	9261	NAN ST	B	1.0	50.95	0.00	
6381004005	9255	NAN ST	B	1.0	50.95	0.00	

Pico Rivera
Landscaping and Lighting Assessment District No. 1
Fiscal Year 2024/25 Preliminary Assessment Roll
(Sorted by APN)

Assessor's Parcel Number	Situs	Address	Zone	Taxable Units	Charge	SBE Charge	SBE Number
6381004006	9251	NAN ST	B	1.0	50.95	0.00	
6381004007	9245	NAN ST	B	1.0	50.95	0.00	
6381004008	9239	NAN ST	B	1.0	50.95	0.00	
6381004009	9233	NAN ST	B	1.0	50.95	0.00	
6381004010	9227	NAN ST	B	1.0	50.95	0.00	
6381004011	9221	NAN ST	B	1.0	50.95	0.00	
6381004012	9215	NAN ST	B	1.0	50.95	0.00	
6381004013	9209	NAN ST	B	1.0	50.95	0.00	
6381004014	9203	NAN ST	B	1.0	50.95	0.00	
6381004015	9202	LOCHINVAR DR	A	1.0	35.14	0.00	
6381004016	9210	LOCHINVAR DR	A	1.0	35.14	0.00	
6381004017	9218	LOCHINVAR DR	A	1.0	35.14	0.00	
6381004018	9224	LOCHINVAR DR	A	1.0	35.14	0.00	
6381004019	9230	LOCHINVAR DR	A	1.0	35.14	0.00	
6381004020	9236	LOCHINVAR DR	A	1.0	35.14	0.00	
6381004021	9246	LOCHINVAR DR	A	1.0	35.14	0.00	
6381004022	9254	LOCHINVAR DR	A	1.0	35.14	0.00	
6381004023	9260	LOCHINVAR DR	A	1.0	35.14	0.00	
6381004024	9266	LOCHINVAR DR	A	1.0	35.14	0.00	
6381004025	9276	LOCHINVAR DR	A	1.0	35.14	0.00	
6381005001	9214	WASHINGTON BLVD	A	1.0	35.14	0.00	
6381005002	9220	WASHINGTON BLVD	A	1.0	35.14	0.00	
6381005003	9228	WASHINGTON BLVD	A	1.0	35.14	0.00	
6381005004	9236	WASHINGTON BLVD	A	1.0	35.14	0.00	
6381005005	9244	WASHINGTON BLVD	A	1.0	35.14	0.00	
6381005006	9252	WASHINGTON BLVD	A	1.0	35.14	0.00	
6381005007	9260	WASHINGTON BLVD	A	1.0	35.14	0.00	
6381005008	9266	WASHINGTON BLVD	A	1.0	35.14	0.00	
6381005009	9274	WASHINGTON BLVD	A	1.0	35.14	0.00	
6381005010	7007	KILGARRY AVE	A	1.0	35.14	0.00	
6381005011	9275	LOCHINVAR DR	A	1.0	35.14	0.00	
6381005012	9265	LOCHINVAR DR	A	1.0	35.14	0.00	
6381005013	9261	LOCHINVAR DR	A	1.0	35.14	0.00	
6381005014	9255	LOCHINVAR DR	A	1.75	61.49	0.00	
6381005015	9249	LOCHINVAR DR	A	1.0	35.14	0.00	
6381005016	9241	LOCHINVAR DR	A	1.0	35.14	0.00	
6381005017	9229	LOCHINVAR DR	A	1.0	35.14	0.00	
6381005018	9225	LOCHINVAR DR	A	1.0	35.14	0.00	
6381005019	9219	LOCHINVAR DR	A	1.0	35.14	0.00	
6381005020	9211	LOCHINVAR DR	A	1.75	61.49	0.00	
6381005021	9203	LOCHINVAR DR	A	1.0	35.14	0.00	
6381006001	9345	NAN ST	B	1.0	50.95	0.00	
6381006002	9339	NAN ST	B	1.0	50.95	0.00	
6381006003	9335	NAN ST	B	1.0	50.95	0.00	
6381006004	9329	NAN ST	B	1.0	50.95	0.00	
6381006005	9323	NAN ST	B	1.0	50.95	0.00	
6381006006	9319	NAN ST	B	1.0	50.95	0.00	
6381006007	9313	NAN ST	B	1.0	50.95	0.00	
6381006008	9307	NAN ST	B	1.0	50.95	0.00	
6381006009	9282	LOCHINVAR DR	A	1.0	35.14	0.00	
6381006010	9288	LOCHINVAR DR	A	1.0	35.14	0.00	
6381006011	7057	PASSONS BLVD	B	1.0	50.95	0.00	
6381006012	7049	PASSONS BLVD	B	2.5	127.37	0.00	

Pico Rivera
Landscaping and Lighting Assessment District No. 1
Fiscal Year 2024/25 Preliminary Assessment Roll
(Sorted by APN)

Assessor's Parcel Number	Situs	Address	Zone	Taxable Units	Charge	SBE Charge	SBE Number
6381006013	7039	PASSONS BLVD	B	3.25	165.58	0.00	
6381006014	7036	KILGARRY AVE	A	1.0	35.14	0.00	
6381006015	7030	KILGARRY AVE	A	1.0	35.14	0.00	
6381006016	7026	KILGARRY AVE	A	1.0	35.14	0.00	
6381006017	7016	KILGARRY AVE	A	1.0	35.14	0.00	
6381006018	7010	KILGARRY AVE	A	1.0	35.14	0.00	
6381006019	9300	WASHINGTON BLVD	A	4.0	140.56	0.00	
6381006024	9332	WASHINGTON BLVD	B	5.0	254.75	0.00	
6381006025	9316	WASHINGTON BLVD	B	4.0	203.80	0.00	
6381006028	7001	PASSONS BLVD	B	1.0	50.95	0.00	
6381006029	7003	PASSONS BLVD	B	1.0	50.95	0.00	
6381006030	7005	PASSONS BLVD	B	1.0	50.95	0.00	
6381006031	7007	PASSONS BLVD	B	1.0	50.95	0.00	
6381006032	7009	PASSONS BLVD	B	1.0	50.95	0.00	
6381006033	7011	PASSONS BLVD	B	1.0	50.95	0.00	
6381006034	7013	PASSONS BLVD	B	1.0	50.95	0.00	
6381006035	7015	PASSONS BLVD	B	1.0	50.95	0.00	
6381006036	7017	PASSONS BLVD	B	1.0	50.95	0.00	
6381006037	7019	PASSONS BLVD	B	1.0	50.95	0.00	
6381006038	7021	PASSONS BLVD	B	1.0	50.95	0.00	
6381006039	7023	PASSONS BLVD	B	1.0	50.95	0.00	
6381006040	7025	PASSONS BLVD	B	1.0	50.95	0.00	
6381006041	7027	PASSONS BLVD	B	1.0	50.95	0.00	
6381006042	7029	PASSONS BLVD	B	1.0	50.95	0.00	
6381006043	7031	PASSONS BLVD	B	1.0	50.95	0.00	
6381006044	7033	PASSONS BLVD	B	1.0	50.95	0.00	
6381007001	7159	PASSONS BLVD	B	1.0	50.95	0.00	
6381007002	9341	DANBRIDGE ST	B	1.0	50.95	0.00	
6381007003	9335	DANBRIDGE ST	B	1.0	50.95	0.00	
6381007004	9331	DANBRIDGE ST	B	1.0	50.95	0.00	
6381007005	9325	DANBRIDGE ST	B	1.0	50.95	0.00	
6381007006	9319	DANBRIDGE ST	B	1.0	50.95	0.00	
6381007007	9313	DANBRIDGE ST	B	1.0	50.95	0.00	
6381007008	9307	DANBRIDGE ST	B	1.0	50.95	0.00	
6381007009	7142	KILGARRY AVE	B	1.0	50.95	0.00	
6381007010	9302	NAN ST	B	1.0	50.95	0.00	
6381007011	9308	NAN ST	B	1.0	50.95	0.00	
6381007012	9312	NAN ST	B	1.0	50.95	0.00	
6381007013	9318	NAN ST	B	1.0	50.95	0.00	
6381007014	9324	NAN ST	B	1.0	50.95	0.00	
6381007015	9330	NAN ST	B	1.0	50.95	0.00	
6381007016	9334	NAN ST	B	1.0	50.95	0.00	
6381007017	9340	NAN ST	B	1.0	50.95	0.00	
6381007018	9346	NAN ST	B	1.0	50.95	0.00	
6381007019	9347	CANFORD ST	B	1.0	50.95	0.00	
6381007020	9341	CANFORD ST	B	1.0	50.95	0.00	
6381007021	9335	CANFORD ST	B	1.0	50.95	0.00	
6381007022	9329	CANFORD ST	B	1.0	50.95	0.00	
6381007023	9325	CANFORD ST	B	1.0	50.95	0.00	
6381007024	9319	CANFORD ST	B	1.0	50.95	0.00	
6381007025	9313	CANFORD ST	B	1.0	50.95	0.00	
6381007026	9309	CANFORD ST	B	1.0	50.95	0.00	
6381007027	9303	CANFORD ST	B	1.0	50.95	0.00	

Pico Rivera
Landscaping and Lighting Assessment District No. 1
Fiscal Year 2024/25 Preliminary Assessment Roll
(Sorted by APN)

Assessor's Parcel Number	Situs	Address	Zone	Taxable Units	Charge	SBE Charge	SBE Number
6381007028	9302	CANFORD ST	B	1.0	50.95	0.00	
6381007029	9308	CANFORD ST	B	1.0	50.95	0.00	
6381007030	9312	CANFORD ST	B	1.0	50.95	0.00	
6381007031	9318	CANFORD ST	B	1.0	50.95	0.00	
6381007032	9324	CANFORD ST	B	1.0	50.95	0.00	
6381007033	9330	CANFORD ST	B	1.0	50.95	0.00	
6381007034	9334	CANFORD ST	B	1.0	50.95	0.00	
6381007035	9340	CANFORD ST	B	1.0	50.95	0.00	
6381007036	9346	CANFORD ST	B	1.0	50.95	0.00	
6381008001	7143	KILGARRY AVE	B	1.0	50.95	0.00	
6381008002	9257	DANBRIDGE ST	B	1.0	50.95	0.00	
6381008003	9251	DANBRIDGE ST	B	1.0	50.95	0.00	
6381008004	9245	DANBRIDGE ST	B	1.0	50.95	0.00	
6381008005	9239	DANBRIDGE ST	B	1.0	50.95	0.00	
6381008006	9235	DANBRIDGE ST	B	1.0	50.95	0.00	
6381008007	9229	DANBRIDGE ST	B	1.0	50.95	0.00	
6381008008	9223	DANBRIDGE ST	B	1.0	50.95	0.00	
6381008009	9219	DANBRIDGE ST	B	1.0	50.95	0.00	
6381008010	9213	DANBRIDGE ST	B	1.0	50.95	0.00	
6381008011	9207	DANBRIDGE ST	B	1.0	50.95	0.00	
6381008012	9203	DANBRIDGE ST	B	1.0	50.95	0.00	
6381008013	9152	CANFORD ST	B	1.0	50.95	0.00	
6381008014	9202	CANFORD ST	B	1.0	50.95	0.00	
6381008015	9208	CANFORD ST	B	1.0	50.95	0.00	
6381008016	9212	CANFORD ST	B	1.0	50.95	0.00	
6381008017	9218	CANFORD ST	B	1.0	50.95	0.00	
6381008018	9224	CANFORD ST	B	1.0	50.95	0.00	
6381008019	9230	CANFORD ST	B	1.0	50.95	0.00	
6381008020	9236	CANFORD ST	B	1.0	50.95	0.00	
6381008021	9242	CANFORD ST	B	1.0	50.95	0.00	
6381008022	9248	CANFORD ST	B	1.0	50.95	0.00	
6381008023	9254	CANFORD ST	B	1.0	50.95	0.00	
6381009001	9214	NAN ST	B	1.0	50.95	0.00	
6381009002	9220	NAN ST	B	1.0	50.95	0.00	
6381009003	9226	NAN ST	B	1.0	50.95	0.00	
6381009004	9232	NAN ST	B	1.0	50.95	0.00	
6381009005	9238	NAN ST	B	1.0	50.95	0.00	
6381009006	9244	NAN ST	B	1.0	50.95	0.00	
6381009007	9248	NAN ST	B	1.0	50.95	0.00	
6381009008	9254	NAN ST	B	1.0	50.95	0.00	
6381009009	9260	NAN ST	B	1.0	50.95	0.00	
6381009010	9266	NAN ST	B	1.0	50.95	0.00	
6381009011	9255	CANFORD ST	B	1.0	50.95	0.00	
6381009012	9249	CANFORD ST	B	1.0	50.95	0.00	
6381009013	9243	CANFORD ST	B	1.0	50.95	0.00	
6381009014	9237	CANFORD ST	B	1.0	50.95	0.00	
6381009015	9231	CANFORD ST	B	1.0	50.95	0.00	
6381009016	9225	CANFORD ST	B	1.0	50.95	0.00	
6381009017	9221	CANFORD ST	B	1.0	50.95	0.00	
6381009018	9215	CANFORD ST	B	1.0	50.95	0.00	
6381009019	9209	CANFORD ST	B	1.0	50.95	0.00	
6381009020	9203	CANFORD ST	B	1.0	50.95	0.00	
6381010001	9102	NAN ST	B	1.0	50.95	0.00	

Pico Rivera
Landscaping and Lighting Assessment District No. 1
Fiscal Year 2024/25 Preliminary Assessment Roll
(Sorted by APN)

Assessor's Parcel Number	Situs	Address	Zone	Taxable Units	Charge	SBE Charge	SBE Number
6381010002	9108	NAN ST	B	1.0	50.95	0.00	
6381010003	9114	NAN ST	B	1.0	50.95	0.00	
6381010004	9120	NAN ST	B	1.0	50.95	0.00	
6381010005	9126	NAN ST	B	1.0	50.95	0.00	
6381010006	9132	NAN ST	B	1.0	50.95	0.00	
6381010007	9138	NAN ST	B	1.0	50.95	0.00	
6381010008	9142	NAN ST	B	1.0	50.95	0.00	
6381010009	9202	NAN ST	B	1.0	50.95	0.00	
6381010010	9208	NAN ST	B	1.0	50.95	0.00	
6381010011	9153	CANFORD ST	B	1.0	50.95	0.00	
6381010012	9149	CANFORD ST	B	1.0	50.95	0.00	
6381010013	9143	CANFORD ST	B	1.0	50.95	0.00	
6381010014	9137	CANFORD ST	B	1.0	50.95	0.00	
6381010015	9131	CANFORD ST	B	1.0	50.95	0.00	
6381010016	9125	CANFORD ST	B	1.0	50.95	0.00	
6381010017	9121	CANFORD ST	B	1.0	50.95	0.00	
6381010018	9115	CANFORD ST	B	1.0	50.95	0.00	
6381010019	9109	CANFORD ST	B	1.0	50.95	0.00	
6381010020	9103	CANFORD ST	B	1.0	50.95	0.00	
6381011001	9149	DANBRIDGE ST	B	1.0	50.95	0.00	
6381011002	9145	DANBRIDGE ST	B	1.0	50.95	0.00	
6381011003	9139	DANBRIDGE ST	B	1.0	50.95	0.00	
6381011004	9133	DANBRIDGE ST	B	1.0	50.95	0.00	
6381011005	9127	DANBRIDGE ST	B	1.0	50.95	0.00	
6381011006	9123	DANBRIDGE ST	B	1.0	50.95	0.00	
6381011007	9119	DANBRIDGE ST	B	1.0	50.95	0.00	
6381011008	9113	DANBRIDGE ST	B	1.0	50.95	0.00	
6381011009	9107	DANBRIDGE ST	B	1.0	50.95	0.00	
6381011010	7142	BEQUETTE AVE	B	1.0	50.95	0.00	
6381011011	9102	CANFORD ST	B	1.0	50.95	0.00	
6381011012	9108	CANFORD ST	B	1.0	50.95	0.00	
6381011013	9114	CANFORD ST	B	1.0	50.95	0.00	
6381011014	9118	CANFORD ST	B	1.0	50.95	0.00	
6381011015	9124	CANFORD ST	B	1.0	50.95	0.00	
6381011016	9130	CANFORD ST	B	1.0	50.95	0.00	
6381011017	9136	CANFORD ST	B	1.0	50.95	0.00	
6381011018	9142	CANFORD ST	B	1.0	50.95	0.00	
6381011019	9148	CANFORD ST	B	1.0	50.95	0.00	
6381012001	9096	NAN ST	B	1.0	50.95	0.00	
6381012002	9090	NAN ST	B	1.0	50.95	0.00	
6381012003	9086	NAN ST	B	1.0	50.95	0.00	
6381012004	9080	NAN ST	B	1.0	50.95	0.00	
6381012005	9076	NAN ST	B	1.0	50.95	0.00	
6381012006	9072	NAN ST	B	1.0	50.95	0.00	
6381012007	9066	NAN ST	B	1.0	50.95	0.00	
6381012008	9064	NAN ST	B	1.0	50.95	0.00	
6381012009	9060	NAN ST	B	1.0	50.95	0.00	
6381012010	9056	NAN ST	B	1.0	50.95	0.00	
6381012011	9052	NAN ST	B	1.0	50.95	0.00	
6381012012	7119	BEQUETTE AVE	B	1.0	50.95	0.00	
6381012013	9059	CANFORD ST	B	1.0	50.95	0.00	
6381012014	9053	CANFORD ST	B	1.0	50.95	0.00	
6381012015	9049	CANFORD ST	B	1.0	50.95	0.00	

Pico Rivera
Landscaping and Lighting Assessment District No. 1
Fiscal Year 2024/25 Preliminary Assessment Roll
(Sorted by APN)

Assessor's Parcel Number	Situs	Address	Zone	Taxable Units	Charge	SBE Charge	SBE Number
6381012016	9043	CANFORD ST	B	1.0	50.95	0.00	
6381012017	9037	CANFORD ST	B	1.0	50.95	0.00	
6381012018	9033	CANFORD ST	B	1.0	50.95	0.00	
6381012022	9071	NAN ST	B	1.0	50.95	0.00	
6381012023	9077	NAN ST	B	1.0	50.95	0.00	
6381012024	9081	NAN ST	B	1.0	50.95	0.00	
6381012025	9087	NAN ST	B	1.0	50.95	0.00	
6381012026	9091	NAN ST	B	1.0	50.95	0.00	
6381012027	9097	NAN ST	B	1.0	50.95	0.00	
6381013001	9029	CANFORD ST	B	1.0	50.95	0.00	
6381013002	9030	CANFORD ST	B	1.0	50.95	0.00	
6381013003	9032	CANFORD ST	B	1.0	50.95	0.00	
6381013004	9036	CANFORD ST	B	1.0	50.95	0.00	
6381013005	9044	CANFORD ST	B	1.0	50.95	0.00	
6381013006	9048	CANFORD ST	B	1.0	50.95	0.00	
6381013007	9052	CANFORD ST	B	1.0	50.95	0.00	
6381013008	9058	CANFORD ST	B	1.0	50.95	0.00	
6381013009	7129	BEQUETTE AVE	B	1.0	50.95	0.00	
6381013010	7143	BEQUETTE AVE	B	1.0	50.95	0.00	
6381013011	9057	DANBRIDGE ST	B	1.0	50.95	0.00	
6381013012	9051	DANBRIDGE ST	B	1.0	50.95	0.00	
6381013013	9047	DANBRIDGE ST	B	1.0	50.95	0.00	
6381013014	9041	DANBRIDGE ST	B	1.0	50.95	0.00	
6381013015	9035	DANBRIDGE ST	B	1.0	50.95	0.00	
6381013016	9029	DANBRIDGE ST	B	1.0	50.95	0.00	
6381013017	9023	DANBRIDGE ST	B	1.0	50.95	0.00	
6381014001	9022	DANBRIDGE ST	B	1.0	50.95	0.00	
6381014002	9028	DANBRIDGE ST	B	1.0	50.95	0.00	
6381014003	9038	DANBRIDGE ST	B	1.0	50.95	0.00	
6381014004	7209	LINDELL AVE	B	1.0	50.95	0.00	
6381014005	7215	LINDELL AVE	B	1.0	50.95	0.00	
6381014006	7246	ROSEMEAD BLVD	B	2.9749	151.57	0.00	
6381014007	7226	ROSEMEAD BLVD	B	8.0	407.60	0.00	
6381014010	7314	ROSEMEAD BLVD	B	4.75	242.01	0.00	
6381014011	7246	ROSEMEAD BLVD	B	17.0078	866.54	0.00	
6381015001	9051	FOXBURY WAY	B	1.0	50.95	0.00	
6381015002	7232	LINDELL AVE	B	1.0	50.95	0.00	
6381015003	7226	LINDELL AVE	B	1.0	50.95	0.00	
6381015005	7214	LINDELL AVE	B	1.0	50.95	0.00	
6381015006	7208	LINDELL AVE	B	1.0	50.95	0.00	
6381015007	9050	DANBRIDGE ST	B	1.0	50.95	0.00	
6381015008	9062	DANBRIDGE ST	B	1.0	50.95	0.00	
6381015009	7209	BEQUETTE AVE	B	1.0	50.95	0.00	
6381015010	7215	BEQUETTE AVE	B	1.0	50.95	0.00	
6381015011	7221	BEQUETTE AVE	B	1.0	50.95	0.00	
6381015012	7225	BEQUETTE AVE	B	1.0	50.95	0.00	
6381015013	7231	BEQUETTE AVE	B	1.0	50.95	0.00	
6381015014	9063	FOXBURY WAY	B	1.0	50.95	0.00	
6381015017	7220	LINDELL AVE	B	1.0	50.95	0.00	
6381016003	9062	FOXBURY WAY	B	1.0	50.95	0.00	
6381016004	7309	BEQUETTE AVE	B	1.0	50.95	0.00	
6381016007	9062	FOXBURY WAY	B	1.0	50.95	0.00	
6381016009	7331	BEQUETTE AVE	B	1.0	50.95	0.00	

Pico Rivera
Landscaping and Lighting Assessment District No. 1
Fiscal Year 2024/25 Preliminary Assessment Roll
(Sorted by APN)

Assessor's Parcel Number	Situs Address	Zone	Taxable Units	Charge	SBE Charge	SBE Number
6381016010	7335 BEQUETTE AVE	B	1.0	50.95	0.00	
6381016011	7341 BEQUETTE AVE	B	1.0	50.95	0.00	
6381016012	9045 BURMA RD	A	3.75	131.77	0.00	
6381016013	9041 BURMA RD	A	1.0	35.14	0.00	
6381016014	9033 BURMA RD	A	7.25	254.76	0.00	
6381016018	7320 ROSEMEAD BLVD	B	4.75	242.01	0.00	
6381016019	7334 ROSEMEAD BLVD	B	7.25	369.38	0.00	
6381016022	9029 BURMA RD	A	1.0	35.14	0.00	
6381016024	7345 BEQUETTE AVE	B	1.0	50.95	0.00	
6381016026	9017 BURMA RD	A	3.75	131.77	0.00	
6381016027	9031 BURMA RD	A	4.75	166.91	0.00	
6381016028	9046 FOXBURY WAY	B	1.0	50.95	0.00	
6381016029	9052 FOXBURY WAY	B	1.0	50.95	0.00	
6381016030	7321 BEQUETTE AVE	B	1.0	50.95	0.00	
6381016031	9055 BURMA RD	B	3.75	191.06	0.00	
6381017001	7402 ROSEMEAD BLVD	B	13.9164	709.04	0.00	
6381017002	7406 ROSEMEAD BLVD	A	13.9164	489.02	0.00	
6381017005	9056 BURMA RD	B	1.0	50.95	0.00	
6381017006	7357 BEQUETTE AVE	B	1.0	50.95	0.00	
6381017007	9057 REX RD	B	1.0	50.95	0.00	
6381017008	9045 REX RD	B	1.0	50.95	0.00	
6381017009	9039 REX RD	B	1.0	50.95	0.00	
6381017010	9033 REX RD	B	1.0	50.95	0.00	
6381017011	9027 REX RD	B	1.0	50.95	0.00	
6381017012	9023 REX RD	B	1.0	50.95	0.00	
6381017013	9019 REX RD	B	1.0	50.95	0.00	
6381017014	9013 REX RD	B	1.0	50.95	0.00	
6381017015	9007 REX RD	B	1.0	50.95	0.00	
6381017016	7418 ROSEMEAD BLVD	B	1.0	50.95	0.00	
6381017017	9032 BURMA RD	A	3.25	114.20	0.00	
6381017018	9044 BURMA RD	A	3.25	114.20	0.00	
6381018001	9102 DANBRIDGE ST	B	1.0	50.95	0.00	
6381018002	7208 BEQUETTE AVE	B	1.0	50.95	0.00	
6381018003	7214 BEQUETTE AVE	B	1.0	50.95	0.00	
6381018004	7218 BEQUETTE AVE	B	1.0	50.95	0.00	
6381018005	7224 BEQUETTE AVE	B	1.0	50.95	0.00	
6381018006	7230 BEQUETTE AVE	B	1.0	50.95	0.00	
6381018007	7234 BEQUETTE AVE	B	1.0	50.95	0.00	
6381018008	7240 BEQUETTE AVE	B	1.0	50.95	0.00	
6381018009	7244 BEQUETTE AVE	B	1.0	50.95	0.00	
6381018010	7314 BEQUETTE AVE	B	1.0	50.95	0.00	
6381018011	7320 BEQUETTE AVE	B	1.0	50.95	0.00	
6381018012	7326 BEQUETTE AVE	B	1.0	50.95	0.00	
6381018013	7330 BEQUETTE AVE	B	1.0	50.95	0.00	
6381018014	7336 BEQUETTE AVE	B	1.0	50.95	0.00	
6381018015	7340 BEQUETTE AVE	B	1.0	50.95	0.00	
6381018016	7346 BEQUETTE AVE	B	1.0	50.95	0.00	
6381018017	7350 BEQUETTE AVE	B	1.0	50.95	0.00	
6381018018	7356 BEQUETTE AVE	B	1.0	50.95	0.00	
6381018019	9103 REX RD	B	1.0	50.95	0.00	
6381018020	9117 REX RD	B	1.0	50.95	0.00	
6381018021	7349 CRAVELL AVE	B	1.0	50.95	0.00	
6381018022	7345 CRAVELL AVE	B	1.0	50.95	0.00	

Pico Rivera
Landscaping and Lighting Assessment District No. 1
Fiscal Year 2024/25 Preliminary Assessment Roll
(Sorted by APN)

Assessor's Parcel Number	Situs	Address	Zone	Taxable Units	Charge	SBE Charge	SBE Number
6381018023	7339	CRAVELL AVE	B	1.0	50.95	0.00	
6381018024	7335	CRAVELL AVE	B	1.0	50.95	0.00	
6381018025	7329	CRAVELL AVE	B	1.0	50.95	0.00	
6381018027	7319	CRAVELL AVE	B	1.0	50.95	0.00	
6381018028	7313	CRAVELL AVE	B	1.0	50.95	0.00	
6381018029	7309	CRAVELL AVE	B	1.0	50.95	0.00	
6381018031	7245	CRAVELL AVE	B	1.0	50.95	0.00	
6381018032	7239	CRAVELL AVE	B	1.0	50.95	0.00	
6381018033	7235	CRAVELL AVE	B	1.0	50.95	0.00	
6381018034	7229	CRAVELL AVE	B	1.0	50.95	0.00	
6381018035	7223	CRAVELL AVE	B	1.0	50.95	0.00	
6381018036	7219	CRAVELL AVE	B	1.0	50.95	0.00	
6381018037	7213	CRAVELL AVE	B	1.0	50.95	0.00	
6381018038	7207	CRAVELL AVE	B	1.0	50.95	0.00	
6381018039	9116	DANBRIDGE ST	B	1.0	50.95	0.00	
6381018042	7304	BEQUETTE AVE	B	1.0	50.95	0.00	
6381018045	7251	CRAVELL AVE	B	1.0	50.95	0.00	
6381018046	7323	CRAVELL AVE	B	1.0	50.95	0.00	
6381018047	7308	BEQUETTE AVE	B	1.0	50.95	0.00	
6381018048	7303	CRAVELL AVE	B	1.0	50.95	0.00	
6381019001	9128	DANBRIDGE ST	B	1.0	50.95	0.00	
6381019002	7208	CRAVELL AVE	B	1.0	50.95	0.00	
6381019003	7212	CRAVELL AVE	B	1.0	50.95	0.00	
6381019004	7218	CRAVELL AVE	B	1.0	50.95	0.00	
6381019005	7224	CRAVELL AVE	B	1.0	50.95	0.00	
6381019006	7228	CRAVELL AVE	B	1.0	50.95	0.00	
6381019007	7234	CRAVELL AVE	B	1.0	50.95	0.00	
6381019008	7238	CRAVELL AVE	B	1.0	50.95	0.00	
6381019009	7244	CRAVELL AVE	B	1.0	50.95	0.00	
6381019010	7248	CRAVELL AVE	B	1.0	50.95	0.00	
6381019011	7302	CRAVELL AVE	B	1.0	50.95	0.00	
6381019012	7308	CRAVELL AVE	B	1.0	50.95	0.00	
6381019013	7312	CRAVELL AVE	B	1.0	50.95	0.00	
6381019014	7316	CRAVELL AVE	B	1.0	50.95	0.00	
6381019016	7326	CRAVELL AVE	B	1.0	50.95	0.00	
6381019017	7332	CRAVELL AVE	B	1.0	50.95	0.00	
6381019018	7338	CRAVELL AVE	B	1.0	50.95	0.00	
6381019019	7342	CRAVELL AVE	B	1.0	50.95	0.00	
6381019020	7348	CRAVELL AVE	B	1.0	50.95	0.00	
6381019021	7352	CRAVELL AVE	B	1.0	50.95	0.00	
6381019022	9131	REX RD	B	1.0	50.95	0.00	
6381019023	9145	REX RD	B	1.0	50.95	0.00	
6381019024	7359	LOCH ALENE AVE	B	1.0	50.95	0.00	
6381019025	7353	LOCH ALENE AVE	B	1.0	50.95	0.00	
6381019026	7347	LOCH ALENE AVE	B	1.0	50.95	0.00	
6381019027	7343	LOCH ALENE AVE	B	1.0	50.95	0.00	
6381019028	7339	LOCH ALENE AVE	B	1.0	50.95	0.00	
6381019029	7333	LOCH ALENE AVE	B	1.0	50.95	0.00	
6381019030	7327	LOCH ALENE AVE	B	1.0	50.95	0.00	
6381019032	7317	LOCH ALENE AVE	B	1.0	50.95	0.00	
6381019033	7313	LOCH ALENE AVE	B	1.0	50.95	0.00	
6381019034	7307	LOCH ALENE AVE	B	1.0	50.95	0.00	
6381019035	7303	LOCH ALENE AVE	B	1.0	50.95	0.00	

Pico Rivera
Landscaping and Lighting Assessment District No. 1
Fiscal Year 2024/25 Preliminary Assessment Roll
(Sorted by APN)

Assessor's Parcel Number	Situs	Address	Zone	Taxable Units	Charge	SBE Charge	SBE Number
6381019036	7249	LOCH ALENE AVE	B	1.0	50.95	0.00	
6381019037	7243	LOCH ALENE AVE	B	1.0	50.95	0.00	
6381019038	7237	LOCH ALENE AVE	B	1.0	50.95	0.00	
6381019039	7233	LOCH ALENE AVE	B	1.0	50.95	0.00	
6381019040	7227	LOCH ALENE AVE	B	1.0	50.95	0.00	
6381019041	7223	LOCH ALENE AVE	B	1.0	50.95	0.00	
6381019042	7219	LOCH ALENE AVE	B	1.0	50.95	0.00	
6381019043	7213	LOCH ALENE AVE	B	1.0	50.95	0.00	
6381019044	7207	LOCH ALENE AVE	B	1.0	50.95	0.00	
6381019045	9142	DANBRIDGE ST	B	1.0	50.95	0.00	
6381019048	7323	LOCH ALENE AVE	B	1.0	50.95	0.00	
6381019049	7322	CRAVELL AVE	B	1.0	50.95	0.00	
6381020001	7328	LOCH ALENE AVE	B	1.0	50.95	0.00	
6381020002	7334	LOCH ALENE AVE	B	1.0	50.95	0.00	
6381020003	7340	LOCH ALENE AVE	B	1.0	50.95	0.00	
6381020004	7346	LOCH ALENE AVE	B	1.0	50.95	0.00	
6381020005	7350	LOCH ALENE AVE	B	1.0	50.95	0.00	
6381020006	7356	LOCH ALENE AVE	B	1.0	50.95	0.00	
6381020007	7362	LOCH ALENE AVE	B	1.0	50.95	0.00	
6381020008	9213	REX RD	B	1.0	50.95	0.00	
6381020009	9223	REX RD	B	1.0	50.95	0.00	
6381020010	7389	LINDSEY AVE	B	1.0	50.95	0.00	
6381020011	7381	LINDSEY AVE	B	1.0	50.95	0.00	
6381020012	7377	LINDSEY AVE	B	1.0	50.95	0.00	
6381020013	7371	LINDSEY AVE	B	1.0	50.95	0.00	
6381020014	7365	LINDSEY AVE	B	1.0	50.95	0.00	
6381020015	7361	LINDSEY AVE	B	1.0	50.95	0.00	
6381020016	7355	LINDSEY AVE	B	1.0	50.95	0.00	
6381020017	7349	LINDSEY AVE	B	1.0	50.95	0.00	
6381020018	7350	LINDSEY AVE	B	1.0	50.95	0.00	
6381020019	7356	LINDSEY AVE	B	1.0	50.95	0.00	
6381020020	7362	LINDSEY AVE	B	1.0	50.95	0.00	
6381020021	7368	LINDSEY AVE	B	1.0	50.95	0.00	
6381020022	7372	LINDSEY AVE	B	1.0	50.95	0.00	
6381020023	7378	LINDSEY AVE	B	1.0	50.95	0.00	
6381020024	7384	LINDSEY AVE	B	1.0	50.95	0.00	
6381020025	9245	REX RD	B	1.0	50.95	0.00	
6381020026	7341	CITRONELL AVE	B	1.0	50.95	0.00	
6381020027	7337	CITRONELL AVE	B	1.0	50.95	0.00	
6381020028	7331	CITRONELL AVE	B	1.0	50.95	0.00	
6381020029	7325	CITRONELL AVE	B	1.0	50.95	0.00	
6381020030	7319	CITRONELL AVE	B	1.0	50.95	0.00	
6381020031	7313	CITRONELL AVE	B	1.0	50.95	0.00	
6381020032	7309	CITRONELL AVE	B	1.0	50.95	0.00	
6381020033	7303	CITRONELL AVE	B	1.0	50.95	0.00	
6381021001	7273	CITRONELL AVE	B	1.0	50.95	0.00	
6381021002	7267	CITRONELL AVE	B	1.0	50.95	0.00	
6381021003	7263	CITRONELL AVE	B	1.0	50.95	0.00	
6381021004	7257	CITRONELL AVE	B	1.0	50.95	0.00	
6381021005	7253	CITRONELL AVE	B	1.0	50.95	0.00	
6381021006	7247	CITRONELL AVE	B	1.0	50.95	0.00	
6381021007	7241	CITRONELL AVE	B	1.0	50.95	0.00	
6381021008	7237	CITRONELL AVE	B	1.0	50.95	0.00	

Pico Rivera
Landscaping and Lighting Assessment District No. 1
Fiscal Year 2024/25 Preliminary Assessment Roll
(Sorted by APN)

Assessor's Parcel Number	Situs	Address	Zone	Taxable Units	Charge	SBE Charge	SBE Number
6381021009	7233	CITRONELL AVE	B	1.0	50.95	0.00	
6381021010	7227	CITRONELL AVE	B	1.0	50.95	0.00	
6381021011	7221	CITRONELL AVE	B	1.0	50.95	0.00	
6381021012	7217	CITRONELL AVE	B	1.0	50.95	0.00	
6381021013	7213	CITRONELL AVE	B	1.0	50.95	0.00	
6381021014	7207	CITRONELL AVE	B	1.0	50.95	0.00	
6381021015	9238	DANBRIDGE ST	B	1.0	50.95	0.00	
6381021016	9226	DANBRIDGE ST	B	1.0	50.95	0.00	
6381021017	9220	DANBRIDGE ST	B	1.0	50.95	0.00	
6381021018	9212	DANBRIDGE ST	B	1.0	50.95	0.00	
6381021019	9202	DANBRIDGE ST	B	1.0	50.95	0.00	
6381021020	7206	LOCH ALENE AVE	B	1.0	50.95	0.00	
6381021021	7212	LOCH ALENE AVE	B	1.0	50.95	0.00	
6381021022	9203	ABBOTSFORD RD	B	1.0	50.95	0.00	
6381021023	9213	ABBOTSFORD RD	B	1.0	50.95	0.00	
6381021024	9219	ABBOTSFORD RD	B	1.0	50.95	0.00	
6381021025	9221	ABBOTSFORD RD	B	1.0	50.95	0.00	
6381021026	9220	ABBOTSFORD RD	B	1.0	50.95	0.00	
6381021027	9218	ABBOTSFORD RD	B	1.0	50.95	0.00	
6381021028	9212	ABBOTSFORD RD	B	1.0	50.95	0.00	
6381021029	9202	ABBOTSFORD RD	B	1.0	50.95	0.00	
6381021030	7232	LOCH ALENE AVE	B	1.0	50.95	0.00	
6381021031	7238	LOCH ALENE AVE	B	1.0	50.95	0.00	
6381021032	9203	FOXBURY WAY	B	1.0	50.95	0.00	
6381021033	9213	FOXBURY WAY	B	1.0	50.95	0.00	
6381021034	9219	FOXBURY WAY	B	1.0	50.95	0.00	
6381021035	9221	FOXBURY WAY	B	1.0	50.95	0.00	
6381021036	9224	FOXBURY WAY	B	1.0	50.95	0.00	
6381021037	9220	FOXBURY WAY	B	1.0	50.95	0.00	
6381021038	9216	FOXBURY WAY	B	1.0	50.95	0.00	
6381021039	9212	FOXBURY WAY	B	1.0	50.95	0.00	
6381021040	9202	FOXBURY WAY	B	1.0	50.95	0.00	
6381021041	7308	LOCH ALENE AVE	B	1.0	50.95	0.00	
6381021042	7312	LOCH ALENE AVE	B	1.0	50.95	0.00	
6381021043	7322	LINDSEY AVE	B	1.0	50.95	0.00	
6381021044	7332	LINDSEY AVE	B	1.0	50.95	0.00	
6381021045	7338	LINDSEY AVE	B	1.0	50.95	0.00	
6381021046	7344	LINDSEY AVE	B	1.0	50.95	0.00	
6381024001	9274	REX RD	B	1.0	50.95	0.00	
6381024002	9280	REX RD	B	1.0	50.95	0.00	
6381024003	9286	REX RD	B	1.0	50.95	0.00	
6381024004	9313	CALL ST	B	1.0	50.95	0.00	
6381024005	9307	CALL ST	B	1.0	50.95	0.00	
6381024006	9301	CALL ST	B	1.0	50.95	0.00	
6381024007	9319	CALL ST	B	1.0	50.95	0.00	
6381024008	9325	CALL ST	B	1.0	50.95	0.00	
6381024009	9329	CALL ST	B	1.0	50.95	0.00	
6381024010	9335	CALL ST	B	1.0	50.95	0.00	
6381024011	9343	CALL ST	B	1.0	50.95	0.00	
6381024012	9304	REX RD	B	1.0	50.95	0.00	
6381024024	9312	REX RD	B	1.0	50.95	0.00	
6381024025	9318	REX RD	B	1.0	50.95	0.00	
6381024026	9328	REX RD	B	1.0	50.95	0.00	

Pico Rivera
Landscaping and Lighting Assessment District No. 1
Fiscal Year 2024/25 Preliminary Assessment Roll
(Sorted by APN)

Assessor's Parcel Number	Situs	Address	Zone	Taxable Units	Charge	SBE Charge	SBE Number
6381024032	9348	REX RD	B	1.0	50.95	0.00	
6381024037	7432	LEMORAN AVE	B	1.0	50.95	0.00	
6381024038	7436	LEMORAN AVE	B	1.0	50.95	0.00	
6381024039	9332	REX RD	B	1.0	50.95	0.00	
6381024040	9338	REX RD	B	1.0	50.95	0.00	
6381024041	7419	PASSONS BLVD	B	2.0	101.90	0.00	
6381024042	7431	PASSONS BLVD	B	1.0	50.95	0.00	
6381025001	9304	CALL ST	B	1.0	50.95	0.00	
6381025002	9310	CALL ST	B	1.0	50.95	0.00	
6381025003	9316	CALL ST	B	1.0	50.95	0.00	
6381025004	9303	BASCOM ST	B	1.0	50.95	0.00	
6381025005	9309	BASCOM ST	B	1.0	50.95	0.00	
6381025006	9315	BASCOM ST	B	1.0	50.95	0.00	
6381025007	9319	BASCOM ST	B	1.0	50.95	0.00	
6381025008	9325	BASCOM ST	B	1.0	50.95	0.00	
6381025009	9329	BASCOM ST	B	1.0	50.95	0.00	
6381025010	9335	BASCOM ST	B	1.0	50.95	0.00	
6381025011	9339	BASCOM ST	B	1.0	50.95	0.00	
6381025012	9320	CALL ST	B	1.0	50.95	0.00	
6381025013	9326	CALL ST	B	1.0	50.95	0.00	
6381025014	9330	CALL ST	B	1.0	50.95	0.00	
6381025015	9336	CALL ST	B	1.0	50.95	0.00	
6381025016	9344	CALL ST	B	1.0	50.95	0.00	
6381026001	7406	LINDSEY AVE	B	1.0	50.95	0.00	
6381026002	7412	LINDSEY AVE	B	1.0	50.95	0.00	
6381026003	7418	LINDSEY AVE	B	1.0	50.95	0.00	
6381026004	7422	LINDSEY AVE	B	1.0	50.95	0.00	
6381026005	7428	LINDSEY AVE	B	1.0	50.95	0.00	
6381026006	7432	LINDSEY AVE	B	1.0	50.95	0.00	
6381026007	7438	LINDSEY AVE	B	1.0	50.95	0.00	
6381026008	7444	LINDSEY AVE	B	1.0	50.95	0.00	
6381026009	7502	LINDSEY AVE	B	1.0	50.95	0.00	
6381026010	7508	LINDSEY AVE	B	1.0	50.95	0.00	
6381026011	7512	LINDSEY AVE	B	1.0	50.95	0.00	
6381026012	7518	LINDSEY AVE	B	1.0	50.95	0.00	
6381026013	7505	CITRONELL AVE	B	1.0	50.95	0.00	
6381026014	7457	CITRONELL AVE	B	1.0	50.95	0.00	
6381026015	7451	CITRONELL AVE	B	1.0	50.95	0.00	
6381026016	7447	CITRONELL AVE	B	1.0	50.95	0.00	
6381026017	7441	CITRONELL AVE	B	1.0	50.95	0.00	
6381026018	7435	CITRONELL AVE	B	1.0	50.95	0.00	
6381026019	7429	CITRONELL AVE	B	1.0	50.95	0.00	
6381026020	7423	CITRONELL AVE	B	1.0	50.95	0.00	
6381026021	7419	CITRONELL AVE	B	1.0	50.95	0.00	
6381026022	7413	CITRONELL AVE	B	1.0	50.95	0.00	
6381026023	7409	CITRONELL AVE	B	1.0	50.95	0.00	
6381026024	9260	REX RD	B	1.0	50.95	0.00	
6381027001	7524	LINDSEY AVE	B	1.0	50.95	0.00	
6381027002	7528	LINDSEY AVE	B	1.0	50.95	0.00	
6381027003	7534	LINDSEY AVE	B	1.0	50.95	0.00	
6381027004	7540	LINDSEY AVE	B	1.0	50.95	0.00	
6381027005	7546	LINDSEY AVE	B	1.0	50.95	0.00	
6381027006	7550	LINDSEY AVE	B	1.0	50.95	0.00	

Pico Rivera
Landscaping and Lighting Assessment District No. 1
Fiscal Year 2024/25 Preliminary Assessment Roll
(Sorted by APN)

Assessor's Parcel Number	Situs	Address	Zone	Taxable Units	Charge	SBE Charge	SBE Number
6381027007	7556	LINDSEY AVE	B	1.0	50.95	0.00	
6381027008	7562	LINDSEY AVE	B	1.0	50.95	0.00	
6381027009	7568	LINDSEY AVE	B	1.0	50.95	0.00	
6381027010	7574	LINDSEY AVE	B	1.0	50.95	0.00	
6381027011	7580	LINDSEY AVE	B	1.0	50.95	0.00	
6381027012	7571	CITRONELL AVE	B	1.0	50.95	0.00	
6381027013	7565	CITRONELL AVE	B	1.0	50.95	0.00	
6381027014	7557	CITRONELL AVE	B	1.0	50.95	0.00	
6381027015	7551	CITRONELL AVE	B	1.0	50.95	0.00	
6381027016	7543	CITRONELL AVE	B	1.0	50.95	0.00	
6381027017	7539	CITRONELL AVE	B	1.0	50.95	0.00	
6381027018	7533	CITRONELL AVE	B	1.0	50.95	0.00	
6381027019	7527	CITRONELL AVE	B	1.0	50.95	0.00	
6381027020	7523	CITRONELL AVE	B	1.0	50.95	0.00	
6381027021	7517	CITRONELL AVE	B	1.0	50.95	0.00	
6381027022	7511	CITRONELL AVE	B	1.0	50.95	0.00	
6381028001	7502	CITRONELL AVE	B	1.0	50.95	0.00	
6381028002	7508	CITRONELL AVE	B	1.0	50.95	0.00	
6381028003	7514	CITRONELL AVE	B	1.0	50.95	0.00	
6381028004	7520	CITRONELL AVE	B	1.0	50.95	0.00	
6381028005	7526	CITRONELL AVE	B	1.0	50.95	0.00	
6381028006	7530	CITRONELL AVE	B	1.0	50.95	0.00	
6381028007	7536	CITRONELL AVE	B	1.0	50.95	0.00	
6381028008	7542	CITRONELL AVE	B	1.0	50.95	0.00	
6381028009	7546	CITRONELL AVE	B	1.0	50.95	0.00	
6381028010	7552	CITRONELL AVE	B	1.0	50.95	0.00	
6381028011	7558	CITRONELL AVE	B	1.0	50.95	0.00	
6381028012	7564	CITRONELL AVE	B	1.0	50.95	0.00	
6381028013	7570	CITRONELL AVE	B	1.0	50.95	0.00	
6381028014	7574	CITRONELL AVE	B	1.0	50.95	0.00	
6381028015	7575	KILGARRY AVE	B	1.0	50.95	0.00	
6381028016	7569	KILGARRY AVE	B	1.0	50.95	0.00	
6381028017	7565	KILGARRY AVE	B	1.0	50.95	0.00	
6381028018	7557	KILGARRY AVE	B	1.0	50.95	0.00	
6381028019	7553	KILGARRY AVE	B	1.0	50.95	0.00	
6381028020	7547	KILGARRY AVE	B	1.0	50.95	0.00	
6381028021	7541	KILGARRY AVE	B	1.0	50.95	0.00	
6381028022	7535	KILGARRY AVE	B	1.0	50.95	0.00	
6381028023	7529	KILGARRY AVE	B	1.0	50.95	0.00	
6381028024	7525	KILGARRY AVE	B	1.0	50.95	0.00	
6381028025	7519	KILGARRY AVE	B	1.0	50.95	0.00	
6381028026	7513	KILGARRY AVE	B	1.0	50.95	0.00	
6381028027	7509	KILGARRY AVE	B	1.0	50.95	0.00	
6381028028	7503	KILGARRY AVE	B	1.0	50.95	0.00	
6381029001	7502	KILGARRY AVE	B	1.0	50.95	0.00	
6381029002	7510	KILGARRY AVE	B	1.0	50.95	0.00	
6381029003	7516	KILGARRY AVE	B	1.0	50.95	0.00	
6381029004	7520	KILGARRY AVE	B	1.0	50.95	0.00	
6381029005	7526	KILGARRY AVE	B	1.0	50.95	0.00	
6381029006	7530	KILGARRY AVE	B	1.0	50.95	0.00	
6381029007	7536	KILGARRY AVE	B	1.0	50.95	0.00	
6381029008	7542	KILGARRY AVE	B	1.0	50.95	0.00	
6381029009	7548	KILGARRY AVE	B	1.0	50.95	0.00	

Pico Rivera
Landscaping and Lighting Assessment District No. 1
Fiscal Year 2024/25 Preliminary Assessment Roll
(Sorted by APN)

Assessor's Parcel Number	Situs Address	Zone	Taxable Units	Charge	SBE Charge	SBE Number
6381029010	7552 KILGARRY AVE	B	1.0	50.95	0.00	
6381029011	7558 KILGARRY AVE	B	1.0	50.95	0.00	
6381029012	7564 KILGARRY AVE	B	1.0	50.95	0.00	
6381029013	7570 KILGARRY AVE	B	1.0	50.95	0.00	
6381029014	7574 KILGARRY AVE	B	1.0	50.95	0.00	
6381029015	7580 KILGARRY AVE	B	1.0	50.95	0.00	
6381029016	7581 LEMORAN AVE	B	1.0	50.95	0.00	
6381029017	7575 LEMORAN AVE	B	1.0	50.95	0.00	
6381029018	7569 LEMORAN AVE	B	1.0	50.95	0.00	
6381029019	7563 LEMORAN AVE	B	1.0	50.95	0.00	
6381029020	7557 LEMORAN AVE	B	1.0	50.95	0.00	
6381029021	7551 LEMORAN AVE	B	1.0	50.95	0.00	
6381029022	7545 LEMORAN AVE	B	1.0	50.95	0.00	
6381029023	7539 LEMORAN AVE	B	1.0	50.95	0.00	
6381029024	7533 LEMORAN AVE	B	1.0	50.95	0.00	
6381029025	7527 LEMORAN AVE	B	1.0	50.95	0.00	
6381029026	7521 LEMORAN AVE	B	1.0	50.95	0.00	
6381029027	7515 LEMORAN AVE	B	1.0	50.95	0.00	
6381029028	7509 LEMORAN AVE	B	1.0	50.95	0.00	
6381029029	7503 LEMORAN AVE	B	1.0	50.95	0.00	
6381030001	7440 LEMORAN AVE	B	1.0	50.95	0.00	
6381030002	7446 LEMORAN AVE	B	1.0	50.95	0.00	
6381030003	7452 LEMORAN AVE	B	1.0	50.95	0.00	
6381030004	7504 LEMORAN AVE	B	1.0	50.95	0.00	
6381030005	7510 LEMORAN AVE	B	1.0	50.95	0.00	
6381030006	7516 LEMORAN AVE	B	1.0	50.95	0.00	
6381030007	7520 LEMORAN AVE	B	1.0	50.95	0.00	
6381030008	7526 LEMORAN AVE	B	1.0	50.95	0.00	
6381030009	7530 LEMORAN AVE	B	1.0	50.95	0.00	
6381030010	7536 LEMORAN AVE	B	1.0	50.95	0.00	
6381030011	7542 LEMORAN AVE	B	1.0	50.95	0.00	
6381030012	7548 LEMORAN AVE	B	1.0	50.95	0.00	
6381030013	7552 LEMORAN AVE	B	1.0	50.95	0.00	
6381030014	7558 LEMORAN AVE	B	1.0	50.95	0.00	
6381030015	7564 LEMORAN AVE	B	1.0	50.95	0.00	
6381030016	7568 LEMORAN AVE	B	1.0	50.95	0.00	
6381030017	7574 LEMORAN AVE	B	1.0	50.95	0.00	
6381030018	7578 LEMORAN AVE	B	1.0	50.95	0.00	
6381030024	7619 PASSONS BLVD	B	1.0	50.95	0.00	
6381030025	7613 PASSONS BLVD	B	1.0	50.95	0.00	
6381030026	7607 PASSONS BLVD	B	1.0	50.95	0.00	
6381030027	7603 PASSONS BLVD	B	1.0	50.95	0.00	
6381030028	7557 PASSONS BLVD	B	1.0	50.95	0.00	
6381030029	7551 PASSONS BLVD	B	1.0	50.95	0.00	
6381030030	7545 PASSONS BLVD	B	1.0	50.95	0.00	
6381030031	7541 PASSONS BLVD	B	1.0	50.95	0.00	
6381030032	7535 PASSONS BLVD	B	1.0	50.95	0.00	
6381030033	7529 PASSONS BLVD	B	1.0	50.95	0.00	
6381030034	7525 PASSONS BLVD	B	1.0	50.95	0.00	
6381030035	7519 PASSONS BLVD	B	1.0	50.95	0.00	
6381030036	7513 PASSONS BLVD	B	1.0	50.95	0.00	
6381030037	7507 PASSONS BLVD	B	1.0	50.95	0.00	
6381030038	7503 PASSONS BLVD	B	1.0	50.95	0.00	

Pico Rivera
Landscaping and Lighting Assessment District No. 1
Fiscal Year 2024/25 Preliminary Assessment Roll
(Sorted by APN)

Assessor's Parcel Number	Situs	Address	Zone	Taxable Units	Charge	SBE Charge	SBE Number
6381030039	7584	LEMORAN AVE	B	1.0	50.95	0.00	
6381031001	7210	BLOSSOM CT	B	1.0	50.95	0.00	
6381031002	7206	BLOSSOM CT	B	1.0	50.95	0.00	
6381031003	7202	BLOSSOM CT	B	1.0	50.95	0.00	
6381031004	7142	BLOSSOM CT	B	1.0	50.95	0.00	
6381031005	7138	BLOSSOM CT	B	1.0	50.95	0.00	
6381031006	7134	BLOSSOM CT	B	1.0	50.95	0.00	
6381031007	7130	BLOSSOM CT	B	1.0	50.95	0.00	
6381031008	7126	BLOSSOM CT	B	1.0	50.95	0.00	
6381031009	7122	BLOSSOM CT	B	1.0	50.95	0.00	
6381031010	7118	BLOSSOM CT	B	1.0	50.95	0.00	
6381031011	7119	BLOSSOM CT	B	1.0	50.95	0.00	
6381031012	7123	BLOSSOM CT	B	1.0	50.95	0.00	
6381031013	7127	BLOSSOM CT	B	1.0	50.95	0.00	
6381031014	7131	BLOSSOM CT	B	1.0	50.95	0.00	
6381031015	7135	BLOSSOM CT	B	1.0	50.95	0.00	
6381031016	7139	BLOSSOM CT	B	1.0	50.95	0.00	
6381031017	7143	BLOSSOM CT	B	1.0	50.95	0.00	
6381031018	7147	BLOSSOM CT	B	1.0	50.95	0.00	
6381031019	7151	BLOSSOM CT	B	1.0	50.95	0.00	
6381031020	7203	BLOSSOM CT	B	1.0	50.95	0.00	
6381031021	7207	BLOSSOM CT	B	1.0	50.95	0.00	
6381031022	7211	BLOSSOM CT	B	1.0	50.95	0.00	
6381031023	7215	BLOSSOM CT	B	1.0	50.95	0.00	
6381032003	7116	BLOSSOM CT	B	1.0	50.95	0.00	
6381032004	7114	BLOSSOM CT	B	1.0	50.95	0.00	
6381032005	7112	BLOSSOM CT	B	1.0	50.95	0.00	
6381032006	7110	BLOSSOM CT	B	1.0	50.95	0.00	
6381032007	7108	BLOSSOM CT	B	1.0	50.95	0.00	
6381032008	7106	BLOSSOM CT	B	1.0	50.95	0.00	
6381032009	7104	BLOSSOM CT	B	1.0	50.95	0.00	
6381032010	7111	BLOSSOM CT	B	1.0	50.95	0.00	
6381032011	7109	BLOSSOM CT	B	1.0	50.95	0.00	
6381032012	7107	BLOSSOM CT	B	1.0	50.95	0.00	
6381032013	7105	BLOSSOM CT	B	1.0	50.95	0.00	
6381032014	7103	BLOSSOM CT	B	1.0	50.95	0.00	
6381032015	7101	BLOSSOM CT	B	1.0	50.95	0.00	
6381032016	7047	BLOSSOM CT	B	1.0	50.95	0.00	
6381032017	7043	BLOSSOM CT	B	1.0	50.95	0.00	
6381032018	7039	BLOSSOM CT	B	1.0	50.95	0.00	
6381032019	7035	BLOSSOM CT	B	1.0	50.95	0.00	
6381032020	7031	BLOSSOM CT	B	1.0	50.95	0.00	
6381032021	7027	BLOSSOM CT	B	1.0	50.95	0.00	
6381032022	7023	BLOSSOM CT	B	1.0	50.95	0.00	
6381032023	7019	BLOSSOM CT	B	1.0	50.95	0.00	
6381032024	7020	BLOSSOM CT	B	1.0	50.95	0.00	
6381032025	7034	BLOSSOM CT	B	1.0	50.95	0.00	
6381032026	7038	BLOSSOM CT	B	1.0	50.95	0.00	
6381032027	7042	BLOSSOM CT	B	1.0	50.95	0.00	
6381032028	7046	BLOSSOM CT	B	1.0	50.95	0.00	
6381033001	9042	PRIMROSE DR	B	1.0	50.95	0.00	
6381033002	9046	PRIMROSE DR	B	1.0	50.95	0.00	
6381033003	9050	PRIMROSE DR	B	1.0	50.95	0.00	

Pico Rivera
Landscaping and Lighting Assessment District No. 1
Fiscal Year 2024/25 Preliminary Assessment Roll
(Sorted by APN)

Assessor's Parcel Number	Situs	Address	Zone	Taxable Units	Charge	SBE Charge	SBE Number
6381033004	9054	PRIMROSE DR	B	1.0	50.95	0.00	
6381033005	7106	CAMELLIA LN	B	1.0	50.95	0.00	
6381033006	7104	CAMELLIA LN	B	1.0	50.95	0.00	
6381033007	7102	CAMELLIA LN	B	1.0	50.95	0.00	
6381033008	7046	CAMELLIA LN	B	1.0	50.95	0.00	
6381033009	7042	CAMELLIA LN	B	1.0	50.95	0.00	
6381033010	7038	CAMELLIA LN	B	1.0	50.95	0.00	
6381033011	7034	CAMELLIA LN	B	1.0	50.95	0.00	
6381033012	7030	CAMELLIA LN	B	1.0	50.95	0.00	
6381033013	7026	CAMELLIA LN	B	1.0	50.95	0.00	
6381033014	7022	CAMELLIA LN	B	1.0	50.95	0.00	
6381033015	7018	CAMELLIA LN	B	1.0	50.95	0.00	
6381033016	7014	CAMELLIA LN	B	1.0	50.95	0.00	
6381033017	7010	CAMELLIA LN	B	1.0	50.95	0.00	
6381033018	7006	CAMELLIA LN	B	1.0	50.95	0.00	
6381033019	7011	CAMELLIA LN	B	1.0	50.95	0.00	
6381033020	7015	CAMELLIA LN	B	1.0	50.95	0.00	
6381033021	7019	CAMELLIA LN	B	1.0	50.95	0.00	
6381033022	7023	CAMELLIA LN	B	1.0	50.95	0.00	
6381033023	7027	CAMELLIA LN	B	1.0	50.95	0.00	
6381033024	7031	CAMELLIA LN	B	1.0	50.95	0.00	
6381033025	9045	GROVE TER	B	1.0	50.95	0.00	
6381033026	9041	GROVE TER	B	1.0	50.95	0.00	
6381033027	7035	CAMELLIA LN	B	1.0	50.95	0.00	
6381033028	7039	CAMELLIA LN	B	1.0	50.95	0.00	
6381033029	7043	CAMELLIA LN	B	1.0	50.95	0.00	
6381033030	7047	CAMELLIA LN	B	1.0	50.95	0.00	
6381033031	7101	CAMELLIA LN	B	1.0	50.95	0.00	
6382001001	7430	ROSEMEAD BLVD	B	1.0	50.95	0.00	
6382001002	7436	ROSEMEAD BLVD	B	1.0	50.95	0.00	
6382001003	7442	ROSEMEAD BLVD	B	1.0	50.95	0.00	
6382001004	7448	ROSEMEAD BLVD	B	1.0	50.95	0.00	
6382001005	7454	ROSEMEAD BLVD	B	1.0	50.95	0.00	
6382001006	7401	LINDELL AVE	B	1.0	50.95	0.00	
6382001007	7407	LINDELL AVE	B	1.0	50.95	0.00	
6382001008	7413	LINDELL AVE	B	1.0	50.95	0.00	
6382001009	7417	LINDELL AVE	B	1.0	50.95	0.00	
6382001010	7423	LINDELL AVE	B	1.0	50.95	0.00	
6382001011	7429	LINDELL AVE	B	1.0	50.95	0.00	
6382001012	7435	LINDELL AVE	B	1.0	50.95	0.00	
6382001013	7439	LINDELL AVE	B	1.0	50.95	0.00	
6382001014	7449	LINDELL AVE	B	1.0	50.95	0.00	
6382001015	9015	CADDY ST	B	1.0	50.95	0.00	
6382001016	9009	CADDY ST	B	1.0	50.95	0.00	
6382001017	9003	CADDY ST	B	1.0	50.95	0.00	
6382001018	9000	CADDY ST	B	1.0	50.95	0.00	
6382001019	7466	ROSEMEAD BLVD	B	20.5824	1,048.67	0.00	
6382002001	9004	CADDY ST	B	1.0	50.95	0.00	
6382002002	9008	CADDY ST	B	1.0	50.95	0.00	
6382002003	9014	CADDY ST	B	1.0	50.95	0.00	
6382002004	7505	LINDELL AVE	B	1.0	50.95	0.00	
6382002005	7521	LINDELL AVE	B	1.0	50.95	0.00	
6382002006	9015	BASCOM ST	B	1.0	50.95	0.00	

Pico Rivera
Landscaping and Lighting Assessment District No. 1
Fiscal Year 2024/25 Preliminary Assessment Roll
(Sorted by APN)

Assessor's Parcel Number	Situs	Address	Zone	Taxable Units	Charge	SBE Charge	SBE Number
6382002007	9009	BASCOM ST	B	1.0	50.95	0.00	
6382002008	9003	BASCOM ST	B	1.0	50.95	0.00	
6382002009	9000	BASCOM ST	B	1.0	50.95	0.00	
6382002014	7545	LINDELL AVE	B	1.0	50.95	0.00	
6382002015	9011	RIVERA RD	B	1.0	50.95	0.00	
6382002016	9005	RIVERA RD	B	1.0	50.95	0.00	
6382002017	9003	RIVERA RD	B	1.0	50.95	0.00	
6382002018	9002	RIVERA RD	B	1.0	50.95	0.00	
6382002019	9006	RIVERA RD	B	1.0	50.95	0.00	
6382002020	9012	RIVERA RD	B	1.0	50.95	0.00	
6382002021	9016	RIVERA RD	B	1.0	50.95	0.00	
6382002022	9022	RIVERA RD	B	1.0	50.95	0.00	
6382002023	9028	RIVERA RD	B	1.0	50.95	0.00	
6382002024	9032	RIVERA RD	B	1.0	50.95	0.00	
6382002025	9036	RIVERA RD	B	1.0	50.95	0.00	
6382002026	7563	BEQUETTE AVE	B	1.0	50.95	0.00	
6382002031	7531	LINDELL AVE	B	1.0	50.95	0.00	
6382002032	9012	BASCOM ST	B	1.0	50.95	0.00	
6382002033	9008	BASCOM ST	B	1.0	50.95	0.00	
6382002034	9004	BASCOM ST	B	1.0	50.95	0.00	
6382003001	9027	RIVERA RD	B	1.0	50.95	0.00	
6382003002	7542	LINDELL AVE	B	1.0	50.95	0.00	
6382003004	7532	LINDELL AVE	B	1.0	50.95	0.00	
6382003005	7528	LINDELL AVE	B	1.0	50.95	0.00	
6382003006	7522	LINDELL AVE	B	1.0	50.95	0.00	
6382003007	7516	LINDELL AVE	B	1.0	50.95	0.00	
6382003008	7512	LINDELL AVE	B	1.0	50.95	0.00	
6382003009	7506	LINDELL AVE	B	1.0	50.95	0.00	
6382003010	7502	LINDELL AVE	B	1.0	50.95	0.00	
6382003011	7450	LINDELL AVE	B	1.0	50.95	0.00	
6382003012	7446	LINDELL AVE	B	1.0	50.95	0.00	
6382003013	7440	LINDELL AVE	B	1.0	50.95	0.00	
6382003014	7434	LINDELL AVE	B	1.0	50.95	0.00	
6382003015	7430	LINDELL AVE	B	1.0	50.95	0.00	
6382003016	7424	LINDELL AVE	B	1.0	50.95	0.00	
6382003017	7418	LINDELL AVE	B	1.0	50.95	0.00	
6382003018	7414	LINDELL AVE	B	1.0	50.95	0.00	
6382003019	7408	LINDELL AVE	B	1.0	50.95	0.00	
6382003020	9032	REX RD	B	1.0	50.95	0.00	
6382003021	9046	REX RD	B	1.0	50.95	0.00	
6382003022	7411	BEQUETTE AVE	B	1.0	50.95	0.00	
6382003023	7415	BEQUETTE AVE	B	1.0	50.95	0.00	
6382003024	7421	BEQUETTE AVE	B	1.0	50.95	0.00	
6382003025	7425	BEQUETTE AVE	B	1.0	50.95	0.00	
6382003026	7431	BEQUETTE AVE	B	1.0	50.95	0.00	
6382003027	7435	BEQUETTE AVE	B	1.0	50.95	0.00	
6382003028	7441	BEQUETTE AVE	B	1.0	50.95	0.00	
6382003029	7447	BEQUETTE AVE	B	1.0	50.95	0.00	
6382003030	7451	BEQUETTE AVE	B	1.0	50.95	0.00	
6382003031	7505	BEQUETTE AVE	B	1.0	50.95	0.00	
6382003032	7509	BEQUETTE AVE	B	1.0	50.95	0.00	
6382003033	7515	BEQUETTE AVE	B	1.0	50.95	0.00	
6382003034	7519	BEQUETTE AVE	B	1.0	50.95	0.00	

Pico Rivera
Landscaping and Lighting Assessment District No. 1
Fiscal Year 2024/25 Preliminary Assessment Roll
(Sorted by APN)

Assessor's Parcel Number	Situs Address	Zone	Taxable Units	Charge	SBE Charge	SBE Number
6382003035	7525 BEQUETTE AVE	B	1.0	50.95	0.00	
6382003036	7529 BEQUETTE AVE	B	1.0	50.95	0.00	
6382003037	7535 BEQUETTE AVE	B	1.0	50.95	0.00	
6382003039	7545 BEQUETTE AVE	B	1.0	50.95	0.00	
6382003040	9041 RIVERA RD	B	1.0	50.95	0.00	
6382003043	7536 LINDELL AVE	B	1.0	50.95	0.00	
6382003044	7539 BEQUETTE AVE	B	1.0	50.95	0.00	
6382004001	7438 BEQUETTE AVE	B	1.0	50.95	0.00	
6382004002	7432 BEQUETTE AVE	B	1.0	50.95	0.00	
6382004003	7428 BEQUETTE AVE	B	1.0	50.95	0.00	
6382004004	7422 BEQUETTE AVE	B	1.0	50.95	0.00	
6382004005	7416 BEQUETTE AVE	B	1.0	50.95	0.00	
6382004006	7412 BEQUETTE AVE	B	1.0	50.95	0.00	
6382004007	7408 BEQUETTE AVE	B	1.0	50.95	0.00	
6382004008	9058 REX RD	B	1.0	50.95	0.00	
6382004009	9100 REX RD	B	1.0	50.95	0.00	
6382004010	9106 REX RD	B	1.0	50.95	0.00	
6382004011	7413 CRAVELL AVE	B	1.0	50.95	0.00	
6382004012	7421 CRAVELL AVE	B	1.0	50.95	0.00	
6382004013	7423 CRAVELL AVE	B	1.0	50.95	0.00	
6382004014	7425 CRAVELL AVE	B	1.0	50.95	0.00	
6382004015	7429 CRAVELL AVE	B	1.0	50.95	0.00	
6382004017	7441 CRAVELL AVE	B	1.0	50.95	0.00	
6382004018	7439 CRAVELL AVE	B	1.0	50.95	0.00	
6382004019	7528 BEQUETTE AVE	B	1.0	50.95	0.00	
6382004020	7522 BEQUETTE AVE	B	1.0	50.95	0.00	
6382004021	7518 BEQUETTE AVE	B	1.0	50.95	0.00	
6382004022	7512 BEQUETTE AVE	B	1.0	50.95	0.00	
6382004023	7506 BEQUETTE AVE	B	1.0	50.95	0.00	
6382004024	7502 BEQUETTE AVE	B	1.0	50.95	0.00	
6382004025	7448 BEQUETTE AVE	B	1.0	50.95	0.00	
6382004026	7444 BEQUETTE AVE	B	1.0	50.95	0.00	
6382004027	7449 CRAVELL AVE	B	1.0	50.95	0.00	
6382004028	7451 CRAVELL AVE	B	1.0	50.95	0.00	
6382004029	7457 CRAVELL AVE	B	1.0	50.95	0.00	
6382004030	7461 CRAVELL AVE	B	1.0	50.95	0.00	
6382004031	7467 CRAVELL AVE	B	1.0	50.95	0.00	
6382004032	7503 CRAVELL AVE	B	1.0	50.95	0.00	
6382004033	7509 CRAVELL AVE	B	1.0	50.95	0.00	
6382004034	7513 CRAVELL AVE	B	1.0	50.95	0.00	
6382004035	7519 CRAVELL AVE	B	1.0	50.95	0.00	
6382005021	9301 SIERRA VISTA CIR	B	1.0	50.95	0.00	
6382005022	9305 SIERRA VISTA CIR	B	1.0	50.95	0.00	
6382005023	9309 SIERRA VISTA CIR	B	1.0	50.95	0.00	
6382005024	9313 SIERRA VISTA CIR	B	1.0	50.95	0.00	
6382005025	9312 SIERRA VISTA CIR	B	1.0	50.95	0.00	
6382005028	9320 SIERRA VISTA CIR	B	1.0	50.95	0.00	
6382005029	9322 SIERRA VISTA CIR	B	1.0	50.95	0.00	
6382005030	9326 SIERRA VISTA CIR	B	1.0	50.95	0.00	
6382005031	9330 SIERRA VISTA CIR	B	1.0	50.95	0.00	
6382005032	9334 SIERRA VISTA CIR	B	1.0	50.95	0.00	
6382005033	9310 SIERRA VISTA CIR	B	1.0	50.95	0.00	
6382005034	9308 SIERRA VISTA CIR	B	1.0	50.95	0.00	

Pico Rivera
Landscaping and Lighting Assessment District No. 1
Fiscal Year 2024/25 Preliminary Assessment Roll
(Sorted by APN)

Assessor's Parcel Number	Situs	Address	Zone	Taxable Units	Charge	SBE Charge	SBE Number
6382005035	9306	SIERRA VISTA CIR	B	1.0	50.95	0.00	
6382005036	9304	SIERRA VISTA CIR	B	1.0	50.95	0.00	
6382005037	9302	SIERRA VISTA CIR	B	1.0	50.95	0.00	
6382005038	9298	SIERRA VISTA CIR	B	1.0	50.95	0.00	
6382005039	9296	SIERRA VISTA CIR	B	1.0	50.95	0.00	
6382005040	9294	SIERRA VISTA CIR	B	1.0	50.95	0.00	
6382005041	9292	SIERRA VISTA CIR	B	1.0	50.95	0.00	
6382005042	9291	SIERRA VISTA CIR	B	1.0	50.95	0.00	
6382005043	9289	SIERRA VISTA CIR	B	1.0	50.95	0.00	
6382005044	9287	SIERRA VISTA CIR	B	1.0	50.95	0.00	
6382005045	9285	SIERRA VISTA CIR	B	1.0	50.95	0.00	
6382005046	9283	SIERRA VISTA CIR	B	1.0	50.95	0.00	
6382005049	9261	SIERRA VISTA CIR	B	1.0	50.95	0.00	
6382005050	9265	SIERRA VISTA CIR	B	1.0	50.95	0.00	
6382005051	9269	SIERRA VISTA CIR	B	1.0	50.95	0.00	
6382005052	9273	SIERRA VISTA CIR	B	1.0	50.95	0.00	
6382005053	9277	SIERRA VISTA CIR	B	1.0	50.95	0.00	
6382005054	9262	SIERRA VISTA CIR	B	1.0	50.95	0.00	
6382005055	9264	SIERRA VISTA CIR	B	1.0	50.95	0.00	
6382005056	9266	SIERRA VISTA CIR	B	1.0	50.95	0.00	
6382005057	9293	SIERRA VISTA CIR	B	1.0	50.95	0.00	
6382005058	9295	SIERRA VISTA CIR	B	1.0	50.95	0.00	
6382005059	9297	SIERRA VISTA CIR	B	1.0	50.95	0.00	
6382005060	9321	SIERRA VISTA CIR	B	1.0	50.95	0.00	
6382005061	9317	SIERRA VISTA CIR	B	1.0	50.95	0.00	
6382005062	9315	SIERRA VISTA CIR	B	1.0	50.95	0.00	
6382005068	9316	SIERRA VISTA CIR	B	1.0	50.95	0.00	
6382005069	9279	SIERRA VISTA CIR	B	1.0	50.95	0.00	
6382007003	7525	SERAPIS AVE	B	1.0	50.95	0.00	
6382007004	7531	SERAPIS AVE	B	1.0	50.95	0.00	
6382007018	7516	CRAVELL AVE	B	1.0	50.95	0.00	
6382007019	7520	CRAVELL AVE	B	1.0	50.95	0.00	
6382007020	7524	CRAVELL AVE	B	1.0	50.95	0.00	
6382007021	7530	CRAVELL AVE	B	1.0	50.95	0.00	
6382007022	7540	CRAVELL AVE	B	1.0	50.95	0.00	
6382007023	7544	CRAVELL AVE	B	1.0	50.95	0.00	
6382007024	7550	CRAVELL AVE	B	1.0	50.95	0.00	
6382007025	7563	SERAPIS AVE	B	1.75	89.16	0.00	
6382007026	7541	SERAPIS AVE	B	11.9166	607.15	0.00	
6382007027	7551	SERAPIS AVE	B	8.25	420.33	0.00	
6382007029	7570	BEQUETTE AVE	B	1.0	50.95	0.00	
6382007030	7564	BEQUETTE AVE	B	1.0	50.95	0.00	
6382007031	7560	BEQUETTE AVE	B	1.0	50.95	0.00	
6382007032	7554	BEQUETTE AVE	B	1.0	50.95	0.00	
6382007033	7548	BEQUETTE AVE	B	1.0	50.95	0.00	
6382007034	7544	BEQUETTE AVE	B	1.0	50.95	0.00	
6382007035	7538	BEQUETTE AVE	B	1.0	50.95	0.00	
6382007036	7532	BEQUETTE AVE	B	1.0	50.95	0.00	
6382007037	7525	CRAVELL AVE	B	1.0	50.95	0.00	
6382007038	7529	CRAVELL AVE	B	1.0	50.95	0.00	
6382007039	7533	CRAVELL AVE	B	1.0	50.95	0.00	
6382007040	7539	CRAVELL AVE	B	1.0	50.95	0.00	
6382007041	7545	CRAVELL AVE	B	1.0	50.95	0.00	

Pico Rivera
Landscaping and Lighting Assessment District No. 1
Fiscal Year 2024/25 Preliminary Assessment Roll
(Sorted by APN)

Assessor's Parcel Number	Situs	Address	Zone	Taxable Units	Charge	SBE Charge	SBE Number
6382007042	7551	CRAVELL AVE	B	1.0	50.95	0.00	
6382007043	7515	SERAPIS AVE	B	1.0	50.95	0.00	
6382007044	7521	SERAPIS AVE	B	1.0	50.95	0.00	
6382008001	7455	SERAPIS AVE	B	1.0	50.95	0.00	
6382008002	7449	SERAPIS AVE	B	1.0	50.95	0.00	
6382008003	7445	SERAPIS AVE	B	1.0	50.95	0.00	
6382008004	7439	SERAPIS AVE	B	1.0	50.95	0.00	
6382008005	7435	SERAPIS AVE	B	1.0	50.95	0.00	
6382008006	7429	SERAPIS AVE	B	1.0	50.95	0.00	
6382008007	7423	SERAPIS AVE	B	1.0	50.95	0.00	
6382008008	7434	CRAVELL AVE	B	1.0	50.95	0.00	
6382008009	7442	CRAVELL AVE	B	1.0	50.95	0.00	
6382008011	7460	CRAVELL AVE	B	1.0	50.95	0.00	
6382008012	7464	CRAVELL AVE	B	1.0	50.95	0.00	
6382008013	7500	CRAVELL AVE	B	1.0	50.95	0.00	
6382008014	7506	CRAVELL AVE	B	1.0	50.95	0.00	
6382008015	7512	CRAVELL AVE	B	1.0	50.95	0.00	
6382008017	9127	BASCOM ST	B	1.0	50.95	0.00	
6382008018	7501	SERAPIS AVE	B	1.0	50.95	0.00	
6382008021	7448	CRAVELL AVE	B	1.75	89.16	0.00	
6382008022	7507	SERAPIS AVE	B	1.75	89.16	0.00	
6382008023	7419	SERAPIS AVE	B	1.0	50.95	0.00	
6382008024	7415	SERAPIS AVE	B	1.0	50.95	0.00	
6382008025	7405	SERAPIS AVE	B	1.0	50.95	0.00	
6382008026	9140	REX RD	B	1.0	50.95	0.00	
6382008027	9132	REX RD	B	1.0	50.95	0.00	
6382008028	9120	REX RD	B	1.0	50.95	0.00	
6382008029	7412	CRAVELL AVE	B	1.0	50.95	0.00	
6382008030	7418	CRAVELL AVE	B	1.0	50.95	0.00	
6382008031	7424	CRAVELL AVE	B	1.0	50.95	0.00	
6382008032	7430	CRAVELL AVE	B	1.0	50.95	0.00	
6382010001	7441	LINDSEY AVE	B	1.0	50.95	0.00	
6382010002	7435	LINDSEY AVE	B	1.0	50.95	0.00	
6382010003	7431	LINDSEY AVE	B	1.0	50.95	0.00	
6382010004	7425	LINDSEY AVE	B	1.0	50.95	0.00	
6382010005	7419	LINDSEY AVE	B	1.0	50.95	0.00	
6382010006	7413	LINDSEY AVE	B	1.0	50.95	0.00	
6382010007	7409	LINDSEY AVE	B	1.0	50.95	0.00	
6382010008	9236	REX RD	B	1.0	50.95	0.00	
6382010009	9226	REX RD	B	1.0	50.95	0.00	
6382010010	9220	REX RD	B	1.0	50.95	0.00	
6382010011	9214	REX RD	B	1.0	50.95	0.00	
6382010012	9208	REX RD	B	1.0	50.95	0.00	
6382010013	7402	SERAPIS AVE	B	1.0	50.95	0.00	
6382010014	7418	SERAPIS AVE	B	1.0	50.95	0.00	
6382010015	9209	CALL ST	B	1.0	50.95	0.00	
6382010016	9213	CALL ST	B	1.0	50.95	0.00	
6382010017	9217	CALL ST	B	1.0	50.95	0.00	
6382010018	9221	CALL ST	B	1.0	50.95	0.00	
6382010019	9222	CALL ST	B	1.0	50.95	0.00	
6382010020	9218	CALL ST	B	1.0	50.95	0.00	
6382010021	9214	CALL ST	B	1.0	50.95	0.00	
6382010022	9208	CALL ST	B	1.0	50.95	0.00	

Pico Rivera
Landscaping and Lighting Assessment District No. 1
Fiscal Year 2024/25 Preliminary Assessment Roll
(Sorted by APN)

Assessor's Parcel Number	Situs	Address	Zone	Taxable Units	Charge	SBE Charge	SBE Number
6382010023	7428	SERAPIS AVE	B	1.0	50.95	0.00	
6382010024	7440	SERAPIS AVE	B	1.0	50.95	0.00	
6382010025	7446	SERAPIS AVE	B	1.0	50.95	0.00	
6382010026	9203	BASCOM ST	B	1.0	50.95	0.00	
6382010031	9217	BASCOM ST	B	1.0	50.95	0.00	
6382010032	9221	BASCOM ST	B	1.0	50.95	0.00	
6382010033	9225	BASCOM ST	B	1.0	50.95	0.00	
6382012001	7502	LOCH ALENE AVE	B	1.0	50.95	0.00	
6382012002	7508	LOCH ALENE AVE	B	1.0	50.95	0.00	
6382012003	7514	LOCH ALENE AVE	B	1.0	50.95	0.00	
6382012004	7518	LOCH ALENE AVE	B	1.0	50.95	0.00	
6382012005	7524	LOCH ALENE AVE	B	1.0	50.95	0.00	
6382012006	7528	LOCH ALENE AVE	B	1.0	50.95	0.00	
6382012007	7534	LOCH ALENE AVE	B	1.0	50.95	0.00	
6382012008	7538	LOCH ALENE AVE	B	1.0	50.95	0.00	
6382012009	7544	LOCH ALENE AVE	B	1.0	50.95	0.00	
6382012010	7550	LOCH ALENE AVE	B	1.0	50.95	0.00	
6382012011	7560	LOCH ALENE AVE	B	1.0	50.95	0.00	
6382012012	7568	LOCH ALENE AVE	B	1.0	50.95	0.00	
6382012014	7549	LINDSEY AVE	B	1.0	50.95	0.00	
6382012015	7543	LINDSEY AVE	B	1.0	50.95	0.00	
6382012016	7537	LINDSEY AVE	B	1.0	50.95	0.00	
6382012017	7531	LINDSEY AVE	B	1.0	50.95	0.00	
6382012018	7527	LINDSEY AVE	B	1.0	50.95	0.00	
6382012019	7521	LINDSEY AVE	B	1.0	50.95	0.00	
6382012020	7517	LINDSEY AVE	B	1.0	50.95	0.00	
6382012021	7511	LINDSEY AVE	B	1.0	50.95	0.00	
6382012022	7505	LINDSEY AVE	B	1.0	50.95	0.00	
6382012024	7553	LINDSEY AVE	B	1.0	50.95	0.00	
6382012025	7559	LINDSEY AVE	B	1.0	50.95	0.00	
6382012026	7565	LINDSEY AVE	B	1.0	50.95	0.00	
6382012027	9237	RIVERA RD	B	1.0	50.95	0.00	
6382012028	7571	LINDSEY AVE	B	1.0	50.95	0.00	
6382012029	7577	LINDSEY AVE	B	1.0	50.95	0.00	
6382012030	7502	SERAPIS AVE	B	1.0	50.95	0.00	
6382012031	7508	SERAPIS AVE	B	1.0	50.95	0.00	
6382012032	7514	SERAPIS AVE	B	1.0	50.95	0.00	
6382012033	7518	SERAPIS AVE	B	1.0	50.95	0.00	
6382012034	7524	SERAPIS AVE	B	1.0	50.95	0.00	
6382012035	7530	SERAPIS AVE	B	1.0	50.95	0.00	
6382012036	7550	SERAPIS AVE	B	1.0	50.95	0.00	
6382012037	7556	SERAPIS AVE	B	1.0	50.95	0.00	
6382012038	7560	SERAPIS AVE	B	1.0	50.95	0.00	
6382012039	7565	LOCH ALENE AVE	B	1.0	50.95	0.00	
6382012040	7559	LOCH ALENE AVE	B	1.0	50.95	0.00	
6382012041	7551	LOCH ALENE AVE	B	1.0	50.95	0.00	
6382012042	7531	LOCH ALENE AVE	B	1.0	50.95	0.00	
6382012043	7525	LOCH ALENE AVE	B	1.0	50.95	0.00	
6382012044	7519	LOCH ALENE AVE	B	1.0	50.95	0.00	
6382012045	7515	LOCH ALENE AVE	B	1.0	50.95	0.00	
6382012046	7509	LOCH ALENE AVE	B	1.0	50.95	0.00	
6382012047	7503	LOCH ALENE AVE	B	1.0	50.95	0.00	
6382012048	7544	SERAPIS AVE	B	1.0	50.95	0.00	

Pico Rivera
Landscaping and Lighting Assessment District No. 1
Fiscal Year 2024/25 Preliminary Assessment Roll
(Sorted by APN)

Assessor's Parcel Number	Situs	Address	Zone	Taxable Units	Charge	SBE Charge	SBE Number
6382012049	7536	SERAPIS AVE	B	1.0	50.95	0.00	
6382012050	7543	LOCH ALENE AVE	B	1.0	50.95	0.00	
6382012051	7535	LOCH ALENE AVE	B	1.0	50.95	0.00	
6382014005	7640	SERAPIS AVE	B	4.0	203.80	0.00	
6382014006	7646	SERAPIS AVE	B	4.0	203.80	0.00	
6382014007	7654	SERAPIS AVE	B	5.0	254.75	0.00	
6382014008	9323	BERMUDEZ ST	B	3.0	152.85	0.00	
6382014014	9219	BERMUDEZ ST	B	5.0	254.75	0.00	
6382014015	7624	SERAPIS AVE	B	5.0	254.75	0.00	
6382014017	9307	BERMUDEZ ST	B	5.0	254.75	0.00	
6382014018	9249	BERMUDEZ ST	B	5.0	254.75	0.00	
6382015008	7643	SERAPIS AVE	B	1.0	50.95	0.00	
6382015019	9109	BERMUDEZ ST	B	1.0	50.95	0.00	
6382015021	7642	BEQUETTE AVE	B	1.0	50.95	0.00	
6382015022	7638	BEQUETTE AVE	B	1.0	50.95	0.00	
6382015031	7655	SERAPIS AVE	B	4.0	203.80	0.00	
6382015033	9131	BERMUDEZ ST	B	5.0	254.75	0.00	
6382015035	7635	SERAPIS AVE	B	5.0	254.75	0.00	
6382016010	9103	PERKINS ST	B	5.0	254.75	0.00	
6382016014	9129	PERKINS ST	B	5.0	254.75	0.00	
6382016015	9143	PERKINS ST	B	5.0	254.75	0.00	
6382016804		NO SITUS AVAILABLE	B	2.0	0.00	101.90	9080400003
6382016805		NO SITUS AVAILABLE	B	2.0	0.00	101.90	9080400003
6382016808		NO SITUS AVAILABLE	B	2.0	0.00	101.90	9080400003
6382016809		NO SITUS AVAILABLE	B	2.0	0.00	101.90	9080400003
6382018021	9101	PERKINS ST	B	5.0	254.75	0.00	
6382018022	9101	PERKINS ST	B	5.0	254.75	0.00	
6382018026	9055	BERMUDEZ ST	B	5.0	254.75	0.00	
6382018027	9041	BERMUDEZ ST	B	5.0	254.75	0.00	
6382018028	7633	BEQUETTE AVE	B	5.0	254.75	0.00	
6382018029	9011	BERMUDEZ ST	B	5.0	254.75	0.00	
6382018030	9011	BERMUDEZ ST	B	5.0	254.75	0.00	
6382018806		NO SITUS AVAILABLE	B	2.0	0.00	101.90	9080400003
6382018807		NO SITUS AVAILABLE	B	2.0	0.00	101.90	9080400003
6382019013	9025	SLAUSON AVE	B	4.0	203.80	0.00	
6382019016	9019	SLAUSON AVE	B	2.5	127.37	0.00	
6382019017	9013	SLAUSON AVE	B	5.0	254.75	0.00	
6382019018	9045	SLAUSON AVE	B	5.0	254.75	0.00	
6382019019	9031	SLAUSON AVE NO 2	B	5.0	254.75	0.00	
6382019020	9034	BERMUDEZ ST	B	5.0	254.75	0.00	
6382019021	7707	BEQUETTE AVE	B	5.0	254.75	0.00	
6382019022	9056	SLAUSON AVE	B	5.0	254.75	0.00	
6382019023	9020	SLAUSON AVE	B	3.0	152.85	0.00	
6382019024	9000	SLAUSON AVE	B	3.164	161.20	0.00	
6382019025	7828	ROSEMEAD BLVD	B	4.0	203.80	0.00	
6382019026	9015	BURKE ST	B	1.0	50.95	0.00	
6382019027	9019	BURKE ST	B	1.0	50.95	0.00	
6382019028	9024	SLAUSON AVE	B	4.0	203.80	0.00	
6382019029	9018	BERMUDEZ ST	B	1.75	89.16	0.00	
6382019034	7720	ROSEMEAD BLVD	B	6.0	305.70	0.00	
6382020009	9122	BERMUDEZ ST	B	1.75	89.16	0.00	
6382020010	9116	BERMUDEZ ST	B	1.0	50.95	0.00	
6382020011	9110	BERMUDEZ ST	B	5.0	254.75	0.00	

Pico Rivera
Landscaping and Lighting Assessment District No. 1
Fiscal Year 2024/25 Preliminary Assessment Roll
(Sorted by APN)

Assessor's Parcel Number	Situs	Address	Zone	Taxable Units	Charge	SBE Charge	SBE Number
6382020015	9101	SLAUSON AVE	B	3.0	152.85	0.00	
6382020022	9133	SLAUSON AVE	B	6.0	305.70	0.00	
6382020026	9149	SLAUSON AVE	B	4.0	203.80	0.00	
6382020031	9157	SLAUSON AVE	B	4.0	203.80	0.00	
6382020032	9137	SLAUSON AVE	B	4.0	203.80	0.00	
6382020034		NO SITUS AVAILABLE	B	2.5	127.37	0.00	
6382020035	9107	SLAUSON AVE	B	6.0	305.70	0.00	
6382020036	9136	BERMUDEZ ST	B	4.0	203.80	0.00	
6382020038	9102	BERMUDEZ ST	B	1.75	89.16	0.00	
6382020040	9118	SLAUSON AVE	B	8.0	407.60	0.00	
6382020042	9108	SLAUSON AVE	B	1.0	50.95	0.00	
6382020045	9103	BURKE ST	B	1.0	50.95	0.00	
6382020046	9109	BURKE ST	B	1.0	50.95	0.00	
6382020047	9113	BURKE ST	B	1.0	50.95	0.00	
6382020048	9117	BURKE ST	B	2.0	101.90	0.00	
6382020049	9121	BURKE ST	B	2.0	101.90	0.00	
6382020050	9125	BURKE ST	B	2.0	101.90	0.00	
6382020052	9119	SLAUSON AVE REAR	B	3.0	152.85	0.00	
6382020801		NO SITUS AVAILABLE	B	2.5	0.00	127.37	9014800001
6382021001	9256	BERMUDEZ ST	B	5.0	254.75	0.00	
6382021006	9238	BERMUDEZ ST	B	5.0	254.75	0.00	
6382021007	9232	BERMUDEZ ST	B	5.0	254.75	0.00	
6382021008	9226	BERMUDEZ ST	B	6.0	305.70	0.00	
6382021010	9216	BERMUDEZ ST	B	3.0	152.85	0.00	
6382021011	9212	BERMUDEZ ST	B	3.0	152.85	0.00	
6382021015	9221	SLAUSON AVE	B	2.5	127.37	0.00	
6382021019	9229	SLAUSON AVE	B	6.0	305.70	0.00	
6382021020	9225	SLAUSON AVE	B	2.5	127.37	0.00	
6382021021	9231	SLAUSON AVE	B	2.5	127.37	0.00	
6382021023	9247	SLAUSON AVE	B	5.0	254.75	0.00	
6382021027	9221	SLAUSON AVE	B	3.0	152.85	0.00	
6382021028	9242	BERMUDEZ ST	B	5.0	254.75	0.00	
6382021031	9257	SLAUSON AVE	B	5.0	254.75	0.00	
6382021032	9207	SLAUSON AVE	B	4.0	203.80	0.00	
6382021033	9309	SLAUSON AVE	B	2.5	127.37	0.00	
6382021034	9309	SLAUSON AVE	B	5.0	254.75	0.00	
6382021036	9315	SLAUSON AVE	B	5.0	254.75	0.00	
6382021038	9335	SLAUSON AVE	B	4.0	203.80	0.00	
6382021040	9311	SLAUSON AVE	B	4.0	203.80	0.00	
6382021041	9335	SLAUSON AVE	B	2.5	127.37	0.00	
6382023017	9220	SLAUSON AVE	B	2.5	127.37	0.00	
6382023018	9200	SLAUSON AVE	B	3.0	152.85	0.00	
6382023023	9234	SLAUSON AVE	B	4.0	203.80	0.00	
6382023024	9234	SLAUSON AVE	B	4.0	203.80	0.00	
6382023027	9228	SLAUSON AVE	B	4.0	203.80	0.00	
6382023028	9228	SLAUSON AVE	B	4.0	203.80	0.00	
6382023029	9220	SLAUSON AVE	B	5.0	254.75	0.00	
6382023030	9220	SLAUSON AVE	B	5.0	254.75	0.00	
6382023031	9320	SLAUSON AVE	B	10.3851	529.12	0.00	
6382023032	9240	SLAUSON AVE	B	6.4199	327.09	0.00	
6382023033	9320	SLAUSON AVE	B	9.1263	464.98	0.00	
6382023034	9240	E SLAUSON AVE	B	5.5198	281.23	0.00	
6382026004	9146	BURKE ST	B	1.0	50.95	0.00	

Pico Rivera
Landscaping and Lighting Assessment District No. 1
Fiscal Year 2024/25 Preliminary Assessment Roll
(Sorted by APN)

Assessor's Parcel Number	Situs	Address	Zone	Taxable Units	Charge	SBE Charge	SBE Number
6382026009	7925	SERAPIS AVE	B	2.0	101.90	0.00	
6382026017	9034	BURKE ST	B	2.0	101.90	0.00	
6382026018	9040	BURKE ST	B	21.25	1,082.68	0.00	
6382026019	9050	BURKE ST	B	15.9162	810.93	0.00	
6382026022	9128	BURKE ST	B	41.95	2,137.35	0.00	
6382026023	9156	BURKE ST	B	7.25	369.38	0.00	
6382026025	9010	BURKE ST UNIT 1	B	1.0	50.95	0.00	
6382026026	9010	BURKE ST UNIT 2	B	1.0	50.95	0.00	
6382026027	9010	BURKE ST UNIT 3	B	1.0	50.95	0.00	
6382026028	9010	BURKE ST UNIT 4	B	1.0	50.95	0.00	
6382026029	9010	BURKE ST UNIT 5	B	1.0	50.95	0.00	
6382026030	9010	BURKE ST UNIT 6	B	1.0	50.95	0.00	
6382026031	9010	BURKE ST UNIT 7	B	1.0	50.95	0.00	
6382026032	9010	BURKE ST UNIT 8	B	1.0	50.95	0.00	
6382026033	9010	BURKE ST UNIT 9	B	1.0	50.95	0.00	
6382026034	9010	BURKE ST UNIT 10	B	1.0	50.95	0.00	
6382026035	9010	BURKE ST UNIT 11	B	1.0	50.95	0.00	
6382026036	9010	BURKE ST UNIT 12	B	1.0	50.95	0.00	
6382026037	9010	BURKE ST UNIT 13	B	1.0	50.95	0.00	
6382026038	9010	BURKE ST UNIT 14	B	1.0	50.95	0.00	
6382026039	9010	BURKE ST UNIT 15	B	1.0	50.95	0.00	
6382026040	9010	BURKE ST UNIT 16	B	1.0	50.95	0.00	
6382026041	9010	BURKE ST UNIT 17	B	1.0	50.95	0.00	
6382026042	9010	BURKE ST UNIT 18	B	1.0	50.95	0.00	
6382026043	9010	BURKE ST UNIT 19	B	1.0	50.95	0.00	
6382026044	9010	BURKE ST UNIT 20	B	1.0	50.95	0.00	
6382026045	9010	BURKE ST UNIT 21	B	1.0	50.95	0.00	
6382026046	9010	BURKE ST UNIT 22	B	1.0	50.95	0.00	
6382026047	9010	BURKE ST UNIT 23	B	1.0	50.95	0.00	
6382026048	9010	BURKE ST UNIT 24	B	1.0	50.95	0.00	
6382026049	9010	BURKE ST UNIT 25	B	1.0	50.95	0.00	
6382026050	9010	BURKE ST UNIT 26	B	1.0	50.95	0.00	
6382026051	9010	BURKE ST UNIT 27	B	1.0	50.95	0.00	
6382026052	9010	BURKE ST UNIT 28	B	1.0	50.95	0.00	
6382026053	9010	BURKE ST UNIT 29	B	1.0	50.95	0.00	
6382026054	9010	BURKE ST UNIT 30	B	1.0	50.95	0.00	
6382026055	9010	BURKE ST UNIT 31	B	1.0	50.95	0.00	
6382026056	9010	BURKE ST UNIT 32	B	1.0	50.95	0.00	
6382026057	9010	BURKE ST UNIT 33	B	1.0	50.95	0.00	
6382026058	9010	BURKE ST UNIT 34	B	1.0	50.95	0.00	
6382026059	9010	BURKE ST UNIT 35	B	1.0	50.95	0.00	
6382026060	9010	BURKE ST UNIT 36	B	1.0	50.95	0.00	
6382026061	9010	BURKE ST UNIT 37	B	1.0	50.95	0.00	
6382026062	9010	BURKE ST UNIT 38	B	1.0	50.95	0.00	
6382026063	9010	BURKE ST UNIT 39	B	1.0	50.95	0.00	
6382026064	9010	BURKE ST UNIT 40	B	1.0	50.95	0.00	
6382026065	9010	BURKE ST UNIT 41	B	1.0	50.95	0.00	
6382026066	9010	BURKE ST UNIT 42	B	1.0	50.95	0.00	
6382026067	9010	BURKE ST UNIT 43	B	1.0	50.95	0.00	
6382026068	9010	BURKE ST UNIT 44	B	1.0	50.95	0.00	
6382026069	9010	BURKE ST NO 45	B	1.0	50.95	0.00	
6382026070	9010	BURKE ST UNIT 46	B	1.0	50.95	0.00	
6382026071	9010	BURKE ST UNIT 47	B	1.0	50.95	0.00	

Pico Rivera
Landscaping and Lighting Assessment District No. 1
Fiscal Year 2024/25 Preliminary Assessment Roll
(Sorted by APN)

Assessor's Parcel Number	Situs	Address	Zone	Taxable Units	Charge	SBE Charge	SBE Number
6382026072	9010	BURKE ST UNIT 48	B	1.0	50.95	0.00	
6382026073	9010	BURKE ST UNIT 49	B	1.0	50.95	0.00	
6382026074	9010	BURKE ST UNIT 50	B	1.0	50.95	0.00	
6382026075	9010	BURKE ST UNIT D51	B	1.0	50.95	0.00	
6382026076	9010	BURKE ST UNIT D52	B	1.0	50.95	0.00	
6382027004	9212	BURKE ST	B	19.2492	980.74	0.00	
6382027005	9212	BURKE ST	B	19.2492	980.74	0.00	
6382027006	9226	BURKE ST	B	6.75	343.91	0.00	
6382027007	9226	BURKE ST	B	6.75	343.91	0.00	
6382027008	9234	BURKE ST	B	1.0	50.95	0.00	
6382027013	9250	BURKE ST	B	5.5	280.22	0.00	
6382027014	9250	BURKE ST	B	5.5	280.22	0.00	
6382027023	9240	BURKE ST	B	11.916	607.12	0.00	
6382027026	9256	BURKE ST	B	6.75	343.91	0.00	
6382027027	9256	BURKE ST	B	6.75	343.91	0.00	
6382027028	9240	BURKE ST	B	11.916	607.12	0.00	
6382027030	7900	SERAPIS AVE	B	1.0	50.95	0.00	
6382027031	7902	SERAPIS AVE	B	1.0	50.95	0.00	
6382027032	7904	SERAPIS AVE	B	1.0	50.95	0.00	
6382027033	7906	SERAPIS AVE	B	1.0	50.95	0.00	
6382027034	7908	SERAPIS AVE	B	1.0	50.95	0.00	
6382027035	7910	SERAPIS AVE	B	1.0	50.95	0.00	
6382027037	7914	SERAPIS AVE	B	1.0	50.95	0.00	
6382027038	7916	SERAPIS AVE	B	1.0	50.95	0.00	
6382027039	7918	SERAPIS AVE	B	1.0	50.95	0.00	
6382027040	7920	SERAPIS AVE	B	1.0	50.95	0.00	
6382027041	7922	SERAPIS AVE	B	1.0	50.95	0.00	
6382027042	7924	SERAPIS AVE	B	1.0	50.95	0.00	
6382027043	7926	SERAPIS AVE	B	1.0	50.95	0.00	
6382027044	7928	SERAPIS AVE	B	1.0	50.95	0.00	
6382027045	7930	SERAPIS AVE	B	1.0	50.95	0.00	
6382027046	7932	SERAPIS AVE	B	1.0	50.95	0.00	
6382027047	7934	SERAPIS AVE	B	1.0	50.95	0.00	
6382027048	7936	SERAPIS AVE	B	1.0	50.95	0.00	
6382027049	7938	SERAPIS AVE	B	1.0	50.95	0.00	
6382027050	7912	SERAPIS AVE	B	1.0	50.95	0.00	
6382028001	9327	MYRON ST	B	1.0	50.95	0.00	
6382028002	9317	MYRON ST	B	1.0	50.95	0.00	
6382028003	9311	MYRON ST	A	1.0	35.14	0.00	
6382028004	9303	MYRON ST	A	1.0	35.14	0.00	
6382028005	9281	MYRON ST	A	1.0	35.14	0.00	
6382028006	9273	MYRON ST	A	1.0	35.14	0.00	
6382028007	9269	MYRON ST	A	1.0	35.14	0.00	
6382028008	9261	MYRON ST	A	1.0	35.14	0.00	
6382028009	9253	MYRON ST	A	1.0	35.14	0.00	
6382028010	9245	MYRON ST	A	1.0	35.14	0.00	
6382028011	9239	MYRON ST	A	1.0	35.14	0.00	
6382028012	9233	MYRON ST	A	1.0	35.14	0.00	
6382028013	9225	MYRON ST	A	1.0	35.14	0.00	
6382028014	9217	MYRON ST	A	1.0	35.14	0.00	
6382028015	9211	MYRON ST	A	1.0	35.14	0.00	
6382028016	9205	MYRON ST	A	1.0	35.14	0.00	
6382030001	9019	AERO DR	A	1.0	35.14	0.00	

Pico Rivera
Landscaping and Lighting Assessment District No. 1
Fiscal Year 2024/25 Preliminary Assessment Roll
(Sorted by APN)

Assessor's Parcel Number	Situs	Address	Zone	Taxable Units	Charge	SBE Charge	SBE Number
6382030002	9041	AERO DR	A	1.0	35.14	0.00	
6382030003	9047	AERO DR	A	1.0	35.14	0.00	
6382030004	9055	AERO DR	A	1.0	35.14	0.00	
6382030005	9101	AERO DR	A	1.0	35.14	0.00	
6382030006	9111	AERO DR	A	1.0	35.14	0.00	
6382030007	9117	AERO DR	A	1.0	35.14	0.00	
6382030008	9152	MYRON ST	A	1.0	35.14	0.00	
6382030009	9146	MYRON ST	A	1.0	35.14	0.00	
6382030010	9138	MYRON ST	A	1.0	35.14	0.00	
6382030011	9130	MYRON ST	A	1.0	35.14	0.00	
6382030012	9124	MYRON ST	A	1.0	35.14	0.00	
6382030013	9118	MYRON ST	A	1.0	35.14	0.00	
6382030014	9108	MYRON ST	A	1.0	35.14	0.00	
6382030015	9102	MYRON ST	A	1.0	35.14	0.00	
6382030016	9072	MYRON ST	A	1.0	35.14	0.00	
6382030017	9064	MYRON ST	A	1.0	35.14	0.00	
6382030018	9058	MYRON ST	A	1.0	35.14	0.00	
6382030019	9052	MYRON ST	A	1.0	35.14	0.00	
6382030020	9044	MYRON ST	A	1.0	35.14	0.00	
6382030021	9024	MYRON ST	A	1.0	35.14	0.00	
6382030022	9125	AERO DR	A	1.0	35.14	0.00	
6382030023	9135	AERO DR	A	1.0	35.14	0.00	
6382030024	9139	AERO DR	A	1.0	35.14	0.00	
6382030025	9147	AERO DR	A	1.0	35.14	0.00	
6382030026	9155	AERO DR	A	1.0	35.14	0.00	
6382030027	9161	AERO DR	A	1.0	35.14	0.00	
6382030028	9169	AERO DR	A	1.0	35.14	0.00	
6382030029	9021	MYRON ST	A	1.0	35.14	0.00	
6382030030	9023	MYRON ST	A	1.0	35.14	0.00	
6382030031	9027	MYRON ST	A	1.0	35.14	0.00	
6382030032	9033	MYRON ST	A	1.0	35.14	0.00	
6382030033	9039	MYRON ST	A	1.0	35.14	0.00	
6382030034	9045	MYRON ST	A	1.0	35.14	0.00	
6382030035	9051	MYRON ST	A	1.0	35.14	0.00	
6382030036	9059	MYRON ST	A	1.0	35.14	0.00	
6382030037	9067	MYRON ST	A	1.0	35.14	0.00	
6382030038	9073	MYRON ST	A	1.0	35.14	0.00	
6382030039	9105	MYRON ST	A	1.0	35.14	0.00	
6382030040	9111	MYRON ST	A	1.0	35.14	0.00	
6382030041	9117	MYRON ST	A	1.0	35.14	0.00	
6382030042	9125	MYRON ST	A	1.0	35.14	0.00	
6382030043	9133	MYRON ST	A	1.0	35.14	0.00	
6382030044	9139	MYRON ST	A	1.0	35.14	0.00	
6382030045	9145	MYRON ST	A	1.0	35.14	0.00	
6382030046	9155	MYRON ST	A	1.0	35.14	0.00	
6382031001	9275	AERO DR	B	1.0	50.95	0.00	
6382031002	9267	AERO DR	B	1.0	50.95	0.00	
6382031003	9259	AERO DR	B	1.0	50.95	0.00	
6382031004	9253	AERO DR	B	1.0	50.95	0.00	
6382031005	9245	AERO DR	B	1.0	50.95	0.00	
6382031006	9239	AERO DR	B	1.0	50.95	0.00	
6382031007	9231	AERO DR	B	1.0	50.95	0.00	
6382031008	9225	AERO DR	B	1.75	89.16	0.00	

Pico Rivera
Landscaping and Lighting Assessment District No. 1
Fiscal Year 2024/25 Preliminary Assessment Roll
(Sorted by APN)

Assessor's Parcel Number	Situs	Address	Zone	Taxable Units	Charge	SBE Charge	SBE Number
6382031009	9217	AERO DR	B	1.0	50.95	0.00	
6382031010	9211	AERO DR	B	1.0	50.95	0.00	
6382031011	9205	AERO DR	B	1.0	50.95	0.00	
6382031012	8024	SERAPIS AVE	A	1.0	35.14	0.00	
6382031013	9210	MYRON ST	A	1.0	35.14	0.00	
6382031014	9218	MYRON ST	A	1.0	35.14	0.00	
6382031015	9224	MYRON ST	A	1.0	35.14	0.00	
6382031016	9232	MYRON ST	A	1.0	35.14	0.00	
6382031017	9238	MYRON ST	A	1.0	35.14	0.00	
6382031018	9246	MYRON ST	A	1.0	35.14	0.00	
6382031019	9252	MYRON ST	A	1.0	35.14	0.00	
6382031020	9258	MYRON ST	A	1.0	35.14	0.00	
6382031021	9266	MYRON ST	A	1.0	35.14	0.00	
6382031022	9274	MYRON ST	A	1.0	35.14	0.00	
6382031023	8104	SERAPIS AVE	B	1.0	50.95	0.00	
6382031024	9210	AERO DR	B	1.0	50.95	0.00	
6382031025	9218	AERO DR	B	1.0	50.95	0.00	
6382031026	9222	AERO DR	B	1.0	50.95	0.00	
6382031027	9234	AERO DR	B	1.0	50.95	0.00	
6382031028	9238	AERO DR	B	1.0	50.95	0.00	
6382031029	9248	AERO DR	B	1.0	50.95	0.00	
6382031030	9252	AERO DR	B	1.0	50.95	0.00	
6382031031	9258	AERO DR	B	1.0	50.95	0.00	
6382031032	9266	AERO DR	B	1.0	50.95	0.00	
6382031033	9274	AERO DR	B	1.0	50.95	0.00	
6382031034	9303	SHADE LN	A	1.0	35.14	0.00	
6382031035	9309	SHADE LN	A	1.0	35.14	0.00	
6382031036	9315	SHADE LN	B	1.0	50.95	0.00	
6382032001	8054	LEMORAN AVE	B	1.0	50.95	0.00	
6382032002	9333	SHADE LN	A	1.0	35.14	0.00	
6382032003	9339	SHADE LN	A	1.0	35.14	0.00	
6382032004	9343	SHADE LN	A	1.0	35.14	0.00	
6382032005	9349	SHADE LN	B	1.0	50.95	0.00	
6382032006	9302	MYRON ST	B	1.0	50.95	0.00	
6382032007	9312	MYRON ST	A	1.0	35.14	0.00	
6382032008	8016	LEMORAN AVE	B	1.0	50.95	0.00	
6382032009	8024	LEMORAN AVE	B	1.0	50.95	0.00	
6382032010	8030	LEMORAN AVE	B	1.0	50.95	0.00	
6382032011	8034	LEMORAN AVE	B	1.0	50.95	0.00	
6382032012	8042	LEMORAN AVE	B	1.0	50.95	0.00	
6382032013	8045	PASSONS BLVD	B	1.0	50.95	0.00	
6382032014	8039	PASSONS BLVD	B	1.0	50.95	0.00	
6382032015	8031	PASSONS BLVD	B	1.0	50.95	0.00	
6382032016	8025	PASSONS BLVD	B	1.0	50.95	0.00	
6382032017	8017	PASSONS BLVD	B	1.0	50.95	0.00	
6382032025	9324	MYRON ST	B	1.0	50.95	0.00	
6382032026	8011	PASSONS BLVD	B	1.0	50.95	0.00	
6382032027	9318	MYRON ST	B	1.0	50.95	0.00	
6382035001	9348	SHADE LN	B	1.0	50.95	0.00	
6382035002	9342	SHADE LN	B	1.0	50.95	0.00	
6382035003	9336	SHADE LN	A	1.0	35.14	0.00	
6382035004	9332	SHADE LN	A	1.0	35.14	0.00	
6382035005	9326	SHADE LN	A	1.0	35.14	0.00	

Pico Rivera
Landscaping and Lighting Assessment District No. 1
Fiscal Year 2024/25 Preliminary Assessment Roll
(Sorted by APN)

Assessor's Parcel Number	Situs	Address	Zone	Taxable Units	Charge	SBE Charge	SBE Number
6382035006	9320	SHADE LN	A	1.0	35.14	0.00	
6382035007	9314	SHADE LN	A	1.0	35.14	0.00	
6382035008	9310	SHADE LN	A	1.0	35.14	0.00	
6382035009	8102	CHANEY AVE	A	1.0	35.14	0.00	
6382035010	8118	CHANEY AVE	A	1.0	35.14	0.00	
6382035011	9307	HOMESTEAD ST	A	1.0	35.14	0.00	
6382035012	9313	HOMESTEAD ST	A	1.0	35.14	0.00	
6382035013	9319	HOMESTEAD ST	A	1.0	35.14	0.00	
6382035014	9325	HOMESTEAD ST	A	1.0	35.14	0.00	
6382035015	9329	HOMESTEAD ST	A	1.0	35.14	0.00	
6382035016	9335	HOMESTEAD ST	A	1.0	35.14	0.00	
6382035017	9341	HOMESTEAD ST	B	1.0	50.95	0.00	
6382035018	9347	HOMESTEAD ST	B	1.0	50.95	0.00	
6382035019	9326	HOMESTEAD ST	A	1.0	35.14	0.00	
6382035020	9320	HOMESTEAD ST	A	1.0	35.14	0.00	
6382035021	9314	HOMESTEAD ST	A	1.0	35.14	0.00	
6382035022	9308	HOMESTEAD ST	A	1.0	35.14	0.00	
6382035023	8202	CHANEY AVE	A	1.0	35.14	0.00	
6382035024	8216	CHANEY AVE	A	1.0	35.14	0.00	
6382035025	9309	MAXINE ST	A	1.0	35.14	0.00	
6382035026	9313	MAXINE ST	A	1.0	35.14	0.00	
6382035027	9319	MAXINE ST	A	1.0	35.14	0.00	
6382035028	9325	MAXINE ST	A	1.0	35.14	0.00	
6382035029	9331	MAXINE ST	A	1.0	35.14	0.00	
6382035030	9335	MAXINE ST	A	1.0	35.14	0.00	
6382035031	9341	MAXINE ST	B	1.0	50.95	0.00	
6382035032	9347	MAXINE ST	B	1.0	50.95	0.00	
6382035033	9346	HOMESTEAD ST	B	1.0	50.95	0.00	
6382035036	9332	HOMESTEAD ST	A	1.0	35.14	0.00	
6382035040	9340	HOMESTEAD ST	B	1.0	50.95	0.00	
6382036001	9203	LA DOCENA LN	B	1.0	50.95	0.00	
6382036002	9209	LA DOCENA LN	B	1.0	50.95	0.00	
6382036003	9215	LA DOCENA LN	B	1.0	50.95	0.00	
6382036004	9219	LA DOCENA LN	B	1.0	50.95	0.00	
6382036005	9225	LA DOCENA LN	B	1.0	50.95	0.00	
6382036006	9229	LA DOCENA LN	B	1.0	50.95	0.00	
6382036007	9235	LA DOCENA LN	B	1.0	50.95	0.00	
6382036008	9239	LA DOCENA LN	B	1.0	50.95	0.00	
6382036009	9245	LA DOCENA LN	B	1.0	50.95	0.00	
6382036010	9251	LA DOCENA LN	B	1.0	50.95	0.00	
6382036011	9255	LA DOCENA LN	B	1.0	50.95	0.00	
6382036012	9303	LA DOCENA LN	B	1.0	50.95	0.00	
6382036013	9309	LA DOCENA LN	B	1.0	50.95	0.00	
6382036014	9315	LA DOCENA LN	B	1.0	50.95	0.00	
6382036015	9321	LA DOCENA LN	B	1.0	50.95	0.00	
6382036016	9325	LA DOCENA LN	B	1.0	50.95	0.00	
6382036017	9331	LA DOCENA LN	B	1.0	50.95	0.00	
6382036018	9335	LA DOCENA LN	B	1.0	50.95	0.00	
6382036019	9341	LA DOCENA LN	B	1.0	50.95	0.00	
6382036020	9345	LA DOCENA LN	B	1.0	50.95	0.00	
6382036021	9344	MAXINE ST	B	1.0	50.95	0.00	
6382036022	9338	MAXINE ST	B	1.0	50.95	0.00	
6382036023	9334	MAXINE ST	A	1.0	35.14	0.00	

Pico Rivera
Landscaping and Lighting Assessment District No. 1
Fiscal Year 2024/25 Preliminary Assessment Roll
(Sorted by APN)

Assessor's Parcel Number	Situs	Address	Zone	Taxable Units	Charge	SBE Charge	SBE Number
6382036024	9328	MAXINE ST	A	1.0	35.14	0.00	
6382036025	9324	MAXINE ST	A	1.0	35.14	0.00	
6382036026	9318	MAXINE ST	A	1.0	35.14	0.00	
6382036027	9312	MAXINE ST	A	1.0	35.14	0.00	
6382036028	9306	MAXINE ST	A	1.0	35.14	0.00	
6382036029	8224	CHANEY AVE	A	1.0	35.14	0.00	
6383001001	9434	WASHINGTON BLVD	B	1.0	50.95	0.00	
6383001002	9438	WASHINGTON BLVD	B	1.0	50.95	0.00	
6383001003	9444	WASHINGTON BLVD	B	1.0	50.95	0.00	
6383001004	9450	WASHINGTON BLVD	B	1.0	50.95	0.00	
6383001005	9454	WASHINGTON BLVD	B	1.0	50.95	0.00	
6383001006	9502	WASHINGTON BLVD	B	1.0	50.95	0.00	
6383001007	9508	WASHINGTON BLVD	B	1.0	50.95	0.00	
6383001008	9512	WASHINGTON BLVD	B	1.0	50.95	0.00	
6383001009	9518	WASHINGTON BLVD	B	1.0	50.95	0.00	
6383001010	9524	WASHINGTON BLVD	B	1.0	50.95	0.00	
6383001011	9528	WASHINGTON BLVD	B	1.0	50.95	0.00	
6383001012	9534	WASHINGTON BLVD	B	1.0	50.95	0.00	
6383001013	9545	LOCHINVAR DR	B	1.0	50.95	0.00	
6383001014	9539	LOCHINVAR DR	B	1.0	50.95	0.00	
6383001015	9535	LOCHINVAR DR	B	1.0	50.95	0.00	
6383001016	9529	LOCHINVAR DR	B	1.0	50.95	0.00	
6383001017	9523	LOCHINVAR DR	B	1.0	50.95	0.00	
6383001018	9519	LOCHINVAR DR	B	1.0	50.95	0.00	
6383001019	9513	LOCHINVAR DR	B	1.0	50.95	0.00	
6383001020	9507	LOCHINVAR DR	B	1.0	50.95	0.00	
6383001021	9503	LOCHINVAR DR	B	1.0	50.95	0.00	
6383001022	9445	LOCHINVAR DR	B	1.0	50.95	0.00	
6383001023	9439	LOCHINVAR DR	B	1.0	50.95	0.00	
6383001024	9433	LOCHINVAR DR	B	1.0	50.95	0.00	
6383001025	9414	WASHINGTON BLVD	B	8.0	407.60	0.00	
6383001026	9414	WASHINGTON BLVD	B	2.5	127.37	0.00	
6383002001	9602	WASHINGTON BLVD	B	1.0	50.95	0.00	
6383002002	9606	WASHINGTON BLVD	B	1.0	50.95	0.00	
6383002003	9612	WASHINGTON BLVD	B	1.0	50.95	0.00	
6383002004	9618	WASHINGTON BLVD	B	1.0	50.95	0.00	
6383002005	9624	WASHINGTON BLVD	B	1.0	50.95	0.00	
6383002006	9628	WASHINGTON BLVD	B	1.0	50.95	0.00	
6383002007	9634	WASHINGTON BLVD	B	1.0	50.95	0.00	
6383002008	9640	WASHINGTON BLVD	B	1.0	50.95	0.00	
6383002009	9644	WASHINGTON BLVD	B	1.0	50.95	0.00	
6383002010	9650	WASHINGTON BLVD	B	1.0	50.95	0.00	
6383002011	9656	WASHINGTON BLVD	B	1.0	50.95	0.00	
6383002012	9700	WASHINGTON BLVD	B	1.0	50.95	0.00	
6383002013	9703	LOCHINVAR DR	B	1.0	50.95	0.00	
6383002014	9657	LOCHINVAR DR	B	1.0	50.95	0.00	
6383002015	9651	LOCHINVAR DR	B	1.0	50.95	0.00	
6383002016	9645	LOCHINVAR DR	B	1.0	50.95	0.00	
6383002017	9641	LOCHINVAR DR	B	1.0	50.95	0.00	
6383002018	9635	LOCHINVAR DR	B	1.0	50.95	0.00	
6383002019	9629	LOCHINVAR DR	B	1.0	50.95	0.00	
6383002020	9625	LOCHINVAR DR	B	1.0	50.95	0.00	
6383002021	9619	LOCHINVAR DR	B	1.0	50.95	0.00	

Pico Rivera
Landscaping and Lighting Assessment District No. 1
Fiscal Year 2024/25 Preliminary Assessment Roll
(Sorted by APN)

Assessor's Parcel Number	Situs	Address	Zone	Taxable Units	Charge	SBE Charge	SBE Number
6383002022	9611	LOCHINVAR DR	B	1.0	50.95	0.00	
6383002023	9607	LOCHINVAR DR	B	1.0	50.95	0.00	
6383002024	9601	LOCHINVAR DR	B	1.0	50.95	0.00	
6383003001	9716	WASHINGTON BLVD	B	1.0	50.95	0.00	
6383003002	9722	WASHINGTON BLVD	B	1.0	50.95	0.00	
6383003003	9728	WASHINGTON BLVD	B	1.0	50.95	0.00	
6383003004	9734	WASHINGTON BLVD	B	1.0	50.95	0.00	
6383003005	9738	WASHINGTON BLVD	B	1.0	50.95	0.00	
6383003006	9744	WASHINGTON BLVD	B	1.0	50.95	0.00	
6383003007	9750	WASHINGTON BLVD	B	1.0	50.95	0.00	
6383003008	9731	LOCHINVAR DR	B	1.0	50.95	0.00	
6383003009	9735	LOCHINVAR DR	B	1.0	50.95	0.00	
6383003010	9741	LOCHINVAR DR	B	1.0	50.95	0.00	
6383003011	9745	LOCHINVAR DR	B	1.0	50.95	0.00	
6383003012	9751	LOCHINVAR DR	B	1.0	50.95	0.00	
6383003014	7010	PICO VISTA RD	B	1.0	50.95	0.00	
6383003015	7014	PICO VISTA RD	B	1.0	50.95	0.00	
6383003016	7020	PICO VISTA RD	B	1.0	50.95	0.00	
6383003017	7024	PICO VISTA RD	B	1.0	50.95	0.00	
6383003018	9706	WASHINGTON BLVD	B	1.0	50.95	0.00	
6383003019	9725	LOCHINVAR DR	B	1.0	50.95	0.00	
6383003021	9707	LOCHINVAR DR	B	1.0	50.95	0.00	
6383003022	7004	PICO VISTA RD	B	1.0	50.95	0.00	
6383003023	9711	LOCHINVAR DR	B	1.0	50.95	0.00	
6383003024	9717	LOCHINVAR DR	B	1.0	50.95	0.00	
6383004001	9748	LOCHINVAR DR	B	1.0	50.95	0.00	
6383004002	9744	LOCHINVAR DR	B	1.0	50.95	0.00	
6383004003	9738	LOCHINVAR DR	B	1.0	50.95	0.00	
6383004004	9739	NAN ST	B	1.0	50.95	0.00	
6383004005	9745	NAN ST	B	1.0	50.95	0.00	
6383004006	9749	NAN ST	B	1.0	50.95	0.00	
6383004007	7030	PICO VISTA RD	B	1.0	50.95	0.00	
6383004008	7036	PICO VISTA RD	B	1.0	50.95	0.00	
6383004009	7040	PICO VISTA RD	B	1.0	50.95	0.00	
6383004010	7046	PICO VISTA RD	B	1.0	50.95	0.00	
6383004011	7050	PICO VISTA RD	B	1.0	50.95	0.00	
6383004012	7056	PICO VISTA RD	B	1.0	50.95	0.00	
6383004013	9706	LOCHINVAR DR	B	1.0	50.95	0.00	
6383004014	9712	LOCHINVAR DR	B	1.0	50.95	0.00	
6383004015	9718	LOCHINVAR DR	B	1.0	50.95	0.00	
6383004016	9724	LOCHINVAR DR	B	1.0	50.95	0.00	
6383004017	9732	LOCHINVAR DR	B	1.0	50.95	0.00	
6383004018	9731	NAN ST	B	1.0	50.95	0.00	
6383004019	9725	NAN ST	B	1.0	50.95	0.00	
6383004020	9719	NAN ST	B	1.0	50.95	0.00	
6383004021	9711	NAN ST	B	1.0	50.95	0.00	
6383004022	9707	NAN ST	B	1.0	50.95	0.00	
6383005001	9600	LOCHINVAR DR	B	1.0	50.95	0.00	
6383005002	9606	LOCHINVAR DR	B	1.0	50.95	0.00	
6383005003	9612	LOCHINVAR DR	B	1.0	50.95	0.00	
6383005004	9618	LOCHINVAR DR	B	1.0	50.95	0.00	
6383005005	9624	LOCHINVAR DR	B	1.0	50.95	0.00	
6383005006	9628	LOCHINVAR DR	B	1.0	50.95	0.00	

Pico Rivera
Landscaping and Lighting Assessment District No. 1
Fiscal Year 2024/25 Preliminary Assessment Roll
(Sorted by APN)

Assessor's Parcel Number	Situs	Address	Zone	Taxable Units	Charge	SBE Charge	SBE Number
6383005007	9634	LOCHINVAR DR	B	1.0	50.95	0.00	
6383005008	9640	LOCHINVAR DR	B	1.0	50.95	0.00	
6383005009	9644	LOCHINVAR DR	B	1.0	50.95	0.00	
6383005010	9650	LOCHINVAR DR	B	1.0	50.95	0.00	
6383005011	9656	LOCHINVAR DR	B	1.0	50.95	0.00	
6383005012	9702	LOCHINVAR DR	B	1.0	50.95	0.00	
6383005013	9701	NAN ST	B	1.0	50.95	0.00	
6383005014	9657	NAN ST	B	1.0	50.95	0.00	
6383005015	9651	NAN ST	B	1.0	50.95	0.00	
6383005016	9645	NAN ST	B	1.0	50.95	0.00	
6383005017	9641	NAN ST	B	1.0	50.95	0.00	
6383005018	9635	NAN ST	B	1.0	50.95	0.00	
6383005019	9629	NAN ST	B	1.0	50.95	0.00	
6383005020	9625	NAN ST	B	1.0	50.95	0.00	
6383005021	9619	NAN ST	B	1.0	50.95	0.00	
6383005022	9611	NAN ST	B	1.0	50.95	0.00	
6383005023	9607	NAN ST	B	1.0	50.95	0.00	
6383005024	9601	NAN ST	B	1.0	50.95	0.00	
6383006001	9402	LOCHINVAR DR	B	1.0	50.95	0.00	
6383006002	9412	LOCHINVAR DR	B	1.0	50.95	0.00	
6383006003	9416	LOCHINVAR DR	B	1.0	50.95	0.00	
6383006004	9422	LOCHINVAR DR	B	1.0	50.95	0.00	
6383006005	9428	LOCHINVAR DR	B	1.0	50.95	0.00	
6383006006	9432	LOCHINVAR DR	B	1.0	50.95	0.00	
6383006007	9438	LOCHINVAR DR	B	1.0	50.95	0.00	
6383006008	9444	LOCHINVAR DR	B	1.0	50.95	0.00	
6383006009	9502	LOCHINVAR DR	B	1.0	50.95	0.00	
6383006010	9506	LOCHINVAR DR	B	1.0	50.95	0.00	
6383006011	9512	LOCHINVAR DR	B	1.0	50.95	0.00	
6383006012	9518	LOCHINVAR DR	B	1.0	50.95	0.00	
6383006013	9522	LOCHINVAR DR	B	1.0	50.95	0.00	
6383006014	9528	LOCHINVAR DR	B	1.0	50.95	0.00	
6383006015	9534	LOCHINVAR DR	B	1.0	50.95	0.00	
6383006016	9538	LOCHINVAR DR	B	1.0	50.95	0.00	
6383006017	9544	LOCHINVAR DR	B	1.0	50.95	0.00	
6383006018	9545	NAN ST	B	1.0	50.95	0.00	
6383006019	9539	NAN ST	B	1.0	50.95	0.00	
6383006020	9535	NAN ST	B	1.0	50.95	0.00	
6383006021	9529	NAN ST	B	1.0	50.95	0.00	
6383006022	9523	NAN ST	B	1.0	50.95	0.00	
6383006023	9519	NAN ST	B	1.0	50.95	0.00	
6383006024	9513	NAN ST	B	1.0	50.95	0.00	
6383006025	9507	NAN ST	B	1.0	50.95	0.00	
6383006026	9503	NAN ST	B	1.0	50.95	0.00	
6383006027	9443	NAN ST	B	1.0	50.95	0.00	
6383006028	9437	NAN ST	B	1.0	50.95	0.00	
6383006029	9431	NAN ST	B	1.0	50.95	0.00	
6383006030	9427	NAN ST	B	1.0	50.95	0.00	
6383006031	9421	NAN ST	B	1.0	50.95	0.00	
6383006032	9415	NAN ST	B	1.0	50.95	0.00	
6383006033	9411	NAN ST	B	1.0	50.95	0.00	
6383006034	9403	NAN ST	B	1.0	50.95	0.00	
6383007001	9404	NAN ST	B	1.0	50.95	0.00	

Pico Rivera
Landscaping and Lighting Assessment District No. 1
Fiscal Year 2024/25 Preliminary Assessment Roll
(Sorted by APN)

Assessor's Parcel Number	Situs	Address	Zone	Taxable Units	Charge	SBE Charge	SBE Number
6383007002	9410	NAN ST	B	1.0	50.95	0.00	
6383007003	9414	NAN ST	B	1.0	50.95	0.00	
6383007004	9420	NAN ST	B	1.0	50.95	0.00	
6383007005	9426	NAN ST	B	1.0	50.95	0.00	
6383007006	9430	NAN ST	B	1.0	50.95	0.00	
6383007007	9436	NAN ST	B	1.0	50.95	0.00	
6383007008	9442	NAN ST	B	1.0	50.95	0.00	
6383007009	9502	NAN ST	B	1.0	50.95	0.00	
6383007010	9506	NAN ST	B	1.0	50.95	0.00	
6383007011	9512	NAN ST	B	1.0	50.95	0.00	
6383007012	9518	NAN ST	B	1.0	50.95	0.00	
6383007013	9522	NAN ST	B	1.0	50.95	0.00	
6383007014	9528	NAN ST	B	1.0	50.95	0.00	
6383007015	9534	NAN ST	B	1.0	50.95	0.00	
6383007016	9538	NAN ST	B	1.0	50.95	0.00	
6383007017	9544	NAN ST	B	1.0	50.95	0.00	
6383007018	9559	BERT ST	B	1.0	50.95	0.00	
6383007019	9555	BERT ST	B	1.0	50.95	0.00	
6383007020	9549	BERT ST	B	1.0	50.95	0.00	
6383007021	9543	BERT ST	B	1.0	50.95	0.00	
6383007022	9539	BERT ST	B	1.0	50.95	0.00	
6383007023	9533	BERT ST	B	1.0	50.95	0.00	
6383007024	9527	BERT ST	B	1.0	50.95	0.00	
6383007025	9523	BERT ST	B	1.0	50.95	0.00	
6383007026	9517	BERT ST	B	1.0	50.95	0.00	
6383007027	9511	BERT ST	B	1.0	50.95	0.00	
6383007028	9507	BERT ST	B	1.0	50.95	0.00	
6383007029	9501	BERT ST	B	1.0	50.95	0.00	
6383007030	9425	BERT ST	B	1.0	50.95	0.00	
6383007031	9419	BERT ST	B	1.0	50.95	0.00	
6383007032	9415	BERT ST	B	1.0	50.95	0.00	
6383007033	9409	BERT ST	B	1.0	50.95	0.00	
6383007034	9403	BERT ST	B	1.0	50.95	0.00	
6383008001	9602	NAN ST	B	1.0	50.95	0.00	
6383008002	9606	NAN ST	B	1.0	50.95	0.00	
6383008003	9612	NAN ST	B	1.0	50.95	0.00	
6383008004	9618	NAN ST	B	1.0	50.95	0.00	
6383008005	9624	NAN ST	B	1.0	50.95	0.00	
6383008006	9628	NAN ST	B	1.0	50.95	0.00	
6383008007	9634	NAN ST	B	1.0	50.95	0.00	
6383008008	9640	NAN ST	B	1.0	50.95	0.00	
6383008009	9644	NAN ST	B	1.0	50.95	0.00	
6383008010	9650	NAN ST	B	1.0	50.95	0.00	
6383008011	9656	NAN ST	B	1.0	50.95	0.00	
6383008012	9700	NAN ST	B	1.0	50.95	0.00	
6383008013	9663	BERT ST	B	1.0	50.95	0.00	
6383008014	9657	BERT ST	B	1.0	50.95	0.00	
6383008015	9653	BERT ST	B	1.0	50.95	0.00	
6383008016	9647	BERT ST	B	1.0	50.95	0.00	
6383008017	9641	BERT ST	B	1.0	50.95	0.00	
6383008018	9635	BERT ST	B	1.0	50.95	0.00	
6383008019	9631	BERT ST	B	1.0	50.95	0.00	
6383008020	9625	BERT ST	B	1.0	50.95	0.00	

Pico Rivera
Landscaping and Lighting Assessment District No. 1
Fiscal Year 2024/25 Preliminary Assessment Roll
(Sorted by APN)

Assessor's Parcel Number	Situs	Address	Zone	Taxable Units	Charge	SBE Charge	SBE Number
6383008021	9619	BERT ST	B	1.0	50.95	0.00	
6383008022	9615	BERT ST	B	1.0	50.95	0.00	
6383008023	9609	BERT ST	B	1.0	50.95	0.00	
6383008024	9603	BERT ST	B	1.0	50.95	0.00	
6383009001	7067	PICO VISTA RD	B	1.0	50.95	0.00	
6383009002	7077	PICO VISTA RD	B	1.0	50.95	0.00	
6383009003	7060	PICO VISTA RD	B	1.0	50.95	0.00	
6383009004	7066	PICO VISTA RD	B	1.0	50.95	0.00	
6383009005	7070	PICO VISTA RD	B	1.0	50.95	0.00	
6383009006	7076	PICO VISTA RD	B	1.0	50.95	0.00	
6383009007	7082	PICO VISTA RD	B	1.0	50.95	0.00	
6383009008	9706	NAN ST	B	1.0	50.95	0.00	
6383009009	9712	NAN ST	B	1.0	50.95	0.00	
6383009010	9718	NAN ST	B	1.0	50.95	0.00	
6383009011	9724	NAN ST	B	1.0	50.95	0.00	
6383009012	9728	NAN ST	B	1.0	50.95	0.00	
6383009013	9734	NAN ST	B	1.0	50.95	0.00	
6383009014	9733	BERT ST	B	1.0	50.95	0.00	
6383009015	9725	BERT ST	B	1.0	50.95	0.00	
6383009016	9719	BERT ST	B	1.0	50.95	0.00	
6383009017	9713	BERT ST	B	1.0	50.95	0.00	
6383009018	9707	BERT ST	B	1.0	50.95	0.00	
6383009019	9703	BERT ST	B	1.0	50.95	0.00	
6383009020	9669	BERT ST	B	1.0	50.95	0.00	
6383009021	9742	NAN ST	B	1.0	50.95	0.00	
6383010001	7102	FARMLAND AVE	B	1.0	50.95	0.00	
6383010002	7108	FARMLAND AVE	B	1.0	50.95	0.00	
6383010003	7114	FARMLAND AVE	B	1.0	50.95	0.00	
6383010004	7118	FARMLAND AVE	B	1.0	50.95	0.00	
6383010005	7124	FARMLAND AVE	B	1.0	50.95	0.00	
6383010006	7128	FARMLAND AVE	B	1.0	50.95	0.00	
6383010007	7134	FARMLAND AVE	B	1.0	50.95	0.00	
6383010008	7138	FARMLAND AVE	B	1.0	50.95	0.00	
6383010009	7144	FARMLAND AVE	B	1.0	50.95	0.00	
6383010010	7148	FARMLAND AVE	B	1.0	50.95	0.00	
6383010011	7202	FARMLAND AVE	B	1.0	50.95	0.00	
6383010012	7206	FARMLAND AVE	B	1.0	50.95	0.00	
6383010013	7212	FARMLAND AVE	B	1.0	50.95	0.00	
6383010014	7216	FARMLAND AVE	B	1.0	50.95	0.00	
6383010015	7222	FARMLAND AVE	B	1.0	50.95	0.00	
6383010016	7226	FARMLAND AVE	B	1.0	50.95	0.00	
6383010017	7232	FARMLAND AVE	B	1.0	50.95	0.00	
6383010018	7236	FARMLAND AVE	B	1.0	50.95	0.00	
6383010019	9733	LUNDAHL DR	B	1.0	50.95	0.00	
6383010020	7103	PICO VISTA RD	B	1.0	50.95	0.00	
6383010021	7107	PICO VISTA RD	B	1.0	50.95	0.00	
6383010022	7113	PICO VISTA RD	B	1.0	50.95	0.00	
6383010023	7117	PICO VISTA RD	B	1.0	50.95	0.00	
6383010024	7123	PICO VISTA RD	B	1.0	50.95	0.00	
6383010025	7129	PICO VISTA RD	B	1.0	50.95	0.00	
6383010026	7135	PICO VISTA RD	B	1.0	50.95	0.00	
6383010027	7143	PICO VISTA RD	B	1.0	50.95	0.00	
6383010028	7149	PICO VISTA RD	B	1.0	50.95	0.00	

Pico Rivera
Landscaping and Lighting Assessment District No. 1
Fiscal Year 2024/25 Preliminary Assessment Roll
(Sorted by APN)

Assessor's Parcel Number	Situs	Address	Zone	Taxable Units	Charge	SBE Charge	SBE Number
6383010029	7203	PICO VISTA RD	B	1.0	50.95	0.00	
6383010030	7209	PICO VISTA RD	B	1.0	50.95	0.00	
6383010031	7217	PICO VISTA RD	B	1.0	50.95	0.00	
6383010032	7223	PICO VISTA RD	B	1.0	50.95	0.00	
6383010033	7229	PICO VISTA RD	B	1.0	50.95	0.00	
6383010034	7235	PICO VISTA RD	B	1.0	50.95	0.00	
6383010035	9741	LUNDAHL DR	B	1.0	50.95	0.00	
6383011001	9717	LUNDAHL DR	B	1.0	50.95	0.00	
6383011002	7237	FARMLAND AVE	B	1.0	50.95	0.00	
6383011003	7233	FARMLAND AVE	B	1.0	50.95	0.00	
6383011004	7227	FARMLAND AVE	B	1.0	50.95	0.00	
6383011005	7223	FARMLAND AVE	B	1.0	50.95	0.00	
6383011006	7217	FARMLAND AVE	B	1.0	50.95	0.00	
6383011007	7213	FARMLAND AVE	B	1.0	50.95	0.00	
6383011008	7207	FARMLAND AVE	B	1.0	50.95	0.00	
6383011009	7203	FARMLAND AVE	B	1.0	50.95	0.00	
6383011010	7149	FARMLAND AVE	B	1.0	50.95	0.00	
6383011011	7145	FARMLAND AVE	B	1.0	50.95	0.00	
6383011012	7139	FARMLAND AVE	B	1.0	50.95	0.00	
6383011013	7135	FARMLAND AVE	B	1.0	50.95	0.00	
6383011014	7129	FARMLAND AVE	B	1.0	50.95	0.00	
6383011015	7125	FARMLAND AVE	B	1.0	50.95	0.00	
6383011017	7115	FARMLAND AVE	B	1.0	50.95	0.00	
6383011018	7109	FARMLAND AVE	B	1.0	50.95	0.00	
6383011019	7103	FARMLAND AVE	B	1.0	50.95	0.00	
6383011020	7244	BENNINGTON AVE	B	1.0	50.95	0.00	
6383011021	7238	BENNINGTON AVE	B	1.0	50.95	0.00	
6383011022	7232	BENNINGTON AVE	B	1.0	50.95	0.00	
6383011023	7226	BENNINGTON AVE	B	1.0	50.95	0.00	
6383011024	7220	BENNINGTON AVE	B	1.0	50.95	0.00	
6383011025	7214	BENNINGTON AVE	B	1.0	50.95	0.00	
6383011026	7208	BENNINGTON AVE	B	1.0	50.95	0.00	
6383011027	7202	BENNINGTON AVE	B	1.0	50.95	0.00	
6383011028	7144	BENNINGTON AVE	B	1.0	50.95	0.00	
6383011029	7138	BENNINGTON AVE	B	1.0	50.95	0.00	
6383011030	7132	BENNINGTON AVE	B	1.0	50.95	0.00	
6383011031	7126	BENNINGTON AVE	B	1.0	50.95	0.00	
6383011032	7120	BENNINGTON AVE	B	1.0	50.95	0.00	
6383011033	7114	BENNINGTON AVE	B	1.0	50.95	0.00	
6383011034	7108	BENNINGTON AVE	B	1.0	50.95	0.00	
6383011035	7102	BENNINGTON AVE	B	1.0	50.95	0.00	
6383011036	7119	FARMLAND AVE	B	1.0	50.95	0.00	
6383012001	9602	ABBOTSFORD RD	B	1.0	50.95	0.00	
6383012002	9608	ABBOTSFORD RD	B	1.0	50.95	0.00	
6383012003	9614	ABBOTSFORD RD	B	1.0	50.95	0.00	
6383012004	9620	ABBOTSFORD RD	B	1.0	50.95	0.00	
6383012005	9626	ABBOTSFORD RD	B	1.0	50.95	0.00	
6383012006	9632	ABBOTSFORD RD	B	1.0	50.95	0.00	
6383012007	9638	ABBOTSFORD RD	B	1.0	50.95	0.00	
6383012008	9644	ABBOTSFORD RD	B	1.0	50.95	0.00	
6383012009	9650	ABBOTSFORD RD	B	1.0	50.95	0.00	
6383012010	9656	ABBOTSFORD RD	B	1.0	50.95	0.00	
6383012011	9662	ABBOTSFORD RD	B	1.0	50.95	0.00	

Pico Rivera
Landscaping and Lighting Assessment District No. 1
Fiscal Year 2024/25 Preliminary Assessment Roll
(Sorted by APN)

Assessor's Parcel Number	Situs	Address	Zone	Taxable Units	Charge	SBE Charge	SBE Number
6383012012	9663	FOXBURY WAY	B	1.0	50.95	0.00	
6383012013	9657	FOXBURY WAY	B	1.0	50.95	0.00	
6383012014	9651	FOXBURY WAY	B	1.0	50.95	0.00	
6383012015	9645	FOXBURY WAY	B	1.0	50.95	0.00	
6383012016	9639	FOXBURY WAY	B	1.0	50.95	0.00	
6383012017	9633	FOXBURY WAY	B	1.0	50.95	0.00	
6383012018	9627	FOXBURY WAY	B	1.0	50.95	0.00	
6383012019	9621	FOXBURY WAY	B	1.0	50.95	0.00	
6383012020	9615	FOXBURY WAY	B	1.0	50.95	0.00	
6383012021	9609	FOXBURY WAY	B	1.0	50.95	0.00	
6383012022	9603	FOXBURY WAY	B	1.0	50.95	0.00	
6383013001	9502	ABBOTSFORD RD	B	1.0	50.95	0.00	
6383013002	9508	ABBOTSFORD RD	B	1.0	50.95	0.00	
6383013003	9514	ABBOTSFORD RD	B	1.0	50.95	0.00	
6383013004	9520	ABBOTSFORD RD	B	1.0	50.95	0.00	
6383013005	9526	ABBOTSFORD RD	B	1.0	50.95	0.00	
6383013006	9532	ABBOTSFORD RD	B	1.0	50.95	0.00	
6383013007	9538	ABBOTSFORD RD	B	1.0	50.95	0.00	
6383013008	9544	ABBOTSFORD RD	B	1.0	50.95	0.00	
6383013009	9550	ABBOTSFORD RD	B	1.0	50.95	0.00	
6383013010	9556	ABBOTSFORD RD	B	1.0	50.95	0.00	
6383013011	9562	ABBOTSFORD RD	B	1.0	50.95	0.00	
6383013012	9563	FOXBURY WAY	B	1.0	50.95	0.00	
6383013013	9557	FOXBURY WAY	B	1.0	50.95	0.00	
6383013014	9551	FOXBURY WAY	B	1.0	50.95	0.00	
6383013015	9545	FOXBURY WAY	B	1.0	50.95	0.00	
6383013016	9539	FOXBURY WAY	B	1.0	50.95	0.00	
6383013017	9533	FOXBURY WAY	B	1.0	50.95	0.00	
6383013018	9527	FOXBURY WAY	B	1.0	50.95	0.00	
6383013019	9521	FOXBURY WAY	B	1.0	50.95	0.00	
6383013020	9515	FOXBURY WAY	B	1.0	50.95	0.00	
6383013021	9509	FOXBURY WAY	B	1.0	50.95	0.00	
6383013022	9503	FOXBURY WAY	B	1.0	50.95	0.00	
6383014001	9502	SCHOOLING RD	B	1.0	50.95	0.00	
6383014002	9508	SCHOOLING RD	B	1.0	50.95	0.00	
6383014003	9514	SCHOOLING RD	B	1.0	50.95	0.00	
6383014004	9520	SCHOOLING RD	B	1.0	50.95	0.00	
6383014005	9526	SCHOOLING RD	B	1.0	50.95	0.00	
6383014006	9532	SCHOOLING RD	B	1.0	50.95	0.00	
6383014007	9538	SCHOOLING RD	B	1.0	50.95	0.00	
6383014008	9544	SCHOOLING RD	B	1.0	50.95	0.00	
6383014009	9550	SCHOOLING RD	B	1.0	50.95	0.00	
6383014010	9556	SCHOOLING RD	B	1.0	50.95	0.00	
6383014011	9562	SCHOOLING RD	B	1.0	50.95	0.00	
6383014012	9563	ABBOTSFORD RD	B	1.0	50.95	0.00	
6383014013	9557	ABBOTSFORD RD	B	1.0	50.95	0.00	
6383014014	9551	ABBOTSFORD RD	B	1.0	50.95	0.00	
6383014015	9545	ABBOTSFORD RD	B	1.0	50.95	0.00	
6383014016	9539	ABBOTSFORD RD	B	1.0	50.95	0.00	
6383014017	9533	ABBOTSFORD RD	B	1.0	50.95	0.00	
6383014018	9527	ABBOTSFORD RD	B	1.0	50.95	0.00	
6383014019	9521	ABBOTSFORD RD	B	1.0	50.95	0.00	
6383014020	9515	ABBOTSFORD RD	B	1.0	50.95	0.00	

Pico Rivera
Landscaping and Lighting Assessment District No. 1
Fiscal Year 2024/25 Preliminary Assessment Roll
(Sorted by APN)

Assessor's Parcel Number	Situs	Address	Zone	Taxable Units	Charge	SBE Charge	SBE Number
6383014021	9509	ABBOTSFORD RD	B	1.0	50.95	0.00	
6383014022	9503	ABBOTSFORD RD	B	1.0	50.95	0.00	
6383015001	9602	SCHOOLING RD	B	1.0	50.95	0.00	
6383015002	9608	SCHOOLING RD	B	1.0	50.95	0.00	
6383015003	9614	SCHOOLING RD	B	1.0	50.95	0.00	
6383015004	9620	SCHOOLING RD	B	1.0	50.95	0.00	
6383015005	9626	SCHOOLING RD	B	1.0	50.95	0.00	
6383015006	9632	SCHOOLING RD	B	1.0	50.95	0.00	
6383015007	9638	SCHOOLING RD	B	1.0	50.95	0.00	
6383015008	9644	SCHOOLING RD	B	1.0	50.95	0.00	
6383015009	9650	SCHOOLING RD	B	1.0	50.95	0.00	
6383015010	9656	SCHOOLING RD	B	1.0	50.95	0.00	
6383015011	9662	SCHOOLING RD	B	1.0	50.95	0.00	
6383015012	9663	ABBOTSFORD RD	B	1.0	50.95	0.00	
6383015013	9657	ABBOTSFORD RD	B	1.0	50.95	0.00	
6383015014	9651	ABBOTSFORD RD	B	1.0	50.95	0.00	
6383015015	9645	ABBOTSFORD RD	B	1.0	50.95	0.00	
6383015016	9639	ABBOTSFORD RD	B	1.0	50.95	0.00	
6383015017	9633	ABBOTSFORD RD	B	1.0	50.95	0.00	
6383015018	9627	ABBOTSFORD RD	B	1.0	50.95	0.00	
6383015019	9621	ABBOTSFORD RD	B	1.0	50.95	0.00	
6383015020	9615	ABBOTSFORD RD	B	1.0	50.95	0.00	
6383015021	9609	ABBOTSFORD RD	B	1.0	50.95	0.00	
6383015022	9603	ABBOTSFORD RD	B	1.0	50.95	0.00	
6383016001	9602	BERT ST	B	1.0	50.95	0.00	
6383016002	9608	BERT ST	B	1.0	50.95	0.00	
6383016003	9614	BERT ST	B	1.0	50.95	0.00	
6383016004	9620	BERT ST	B	1.0	50.95	0.00	
6383016005	9626	BERT ST	B	1.0	50.95	0.00	
6383016006	9632	BERT ST	B	1.0	50.95	0.00	
6383016007	9638	BERT ST	B	1.0	50.95	0.00	
6383016008	9644	BERT ST	B	1.0	50.95	0.00	
6383016009	9650	BERT ST	B	1.0	50.95	0.00	
6383016010	9656	BERT ST	B	1.0	50.95	0.00	
6383016011	9662	BERT ST	B	1.0	50.95	0.00	
6383016012	9663	SCHOOLING RD	B	1.0	50.95	0.00	
6383016013	9657	SCHOOLING RD	B	1.0	50.95	0.00	
6383016014	9651	SCHOOLING RD	B	1.0	50.95	0.00	
6383016015	9645	SCHOOLING RD	B	1.0	50.95	0.00	
6383016016	9639	SCHOOLING RD	B	1.0	50.95	0.00	
6383016017	9633	SCHOOLING RD	B	1.0	50.95	0.00	
6383016018	9627	SCHOOLING RD	B	1.0	50.95	0.00	
6383016019	9621	SCHOOLING RD	B	1.0	50.95	0.00	
6383016020	9615	SCHOOLING RD	B	1.0	50.95	0.00	
6383016021	9609	SCHOOLING RD	B	1.0	50.95	0.00	
6383016022	9603	SCHOOLING RD	B	1.0	50.95	0.00	
6383017001	9502	BERT ST	B	1.0	50.95	0.00	
6383017002	9510	BERT ST	B	1.0	50.95	0.00	
6383017003	9516	BERT ST	B	1.0	50.95	0.00	
6383017004	9522	BERT ST	B	1.0	50.95	0.00	
6383017005	9528	BERT ST	B	1.0	50.95	0.00	
6383017006	9534	BERT ST	B	1.0	50.95	0.00	
6383017007	9540	BERT ST	B	1.0	50.95	0.00	

Pico Rivera
Landscaping and Lighting Assessment District No. 1
Fiscal Year 2024/25 Preliminary Assessment Roll
(Sorted by APN)

Assessor's Parcel Number	Situs	Address	Zone	Taxable Units	Charge	SBE Charge	SBE Number
6383017008	9546	BERT ST	B	1.0	50.95	0.00	
6383017009	9552	BERT ST	B	1.0	50.95	0.00	
6383017010	9558	BERT ST	B	1.0	50.95	0.00	
6383017011	9564	BERT ST	B	1.0	50.95	0.00	
6383017012	9563	SCHOOLING RD	B	1.0	50.95	0.00	
6383017013	9557	SCHOOLING RD	B	1.0	50.95	0.00	
6383017014	9551	SCHOOLING RD	B	1.0	50.95	0.00	
6383017015	9545	SCHOOLING RD	B	1.0	50.95	0.00	
6383017016	9539	SCHOOLING RD	B	1.0	50.95	0.00	
6383017017	9533	SCHOOLING RD	B	1.0	50.95	0.00	
6383017018	9527	SCHOOLING RD	B	1.0	50.95	0.00	
6383017019	9521	SCHOOLING RD	B	1.0	50.95	0.00	
6383017020	9515	SCHOOLING RD	B	1.0	50.95	0.00	
6383017021	9509	SCHOOLING RD	B	1.0	50.95	0.00	
6383017022	9503	SCHOOLING RD	B	1.0	50.95	0.00	
6383018001	7134	PASSONS BLVD	B	1.0	50.95	0.00	
6383018002	7140	PASSONS BLVD	B	1.0	50.95	0.00	
6383018003	7146	PASSONS BLVD	B	1.0	50.95	0.00	
6383018004	7152	PASSONS BLVD	B	1.0	50.95	0.00	
6383018005	7158	PASSONS BLVD	B	1.0	50.95	0.00	
6383018006	7164	PASSONS BLVD	B	1.0	50.95	0.00	
6383018007	7202	PASSONS BLVD	B	1.0	50.95	0.00	
6383018008	7210	PASSONS BLVD	B	1.0	50.95	0.00	
6383018009	7216	PASSONS BLVD	B	1.0	50.95	0.00	
6383018010	7222	PASSONS BLVD	B	1.0	50.95	0.00	
6383018011	7228	PASSONS BLVD	B	1.0	50.95	0.00	
6383018012	7234	PASSONS BLVD	B	1.0	50.95	0.00	
6383018013	7217	EGLISE AVE	B	1.0	50.95	0.00	
6383018014	7211	EGLISE AVE	B	1.0	50.95	0.00	
6383018015	7203	EGLISE AVE	B	1.0	50.95	0.00	
6383018016	7149	EGLISE AVE	B	1.0	50.95	0.00	
6383018017	7143	EGLISE AVE	B	1.0	50.95	0.00	
6383018018	7137	EGLISE AVE	B	1.0	50.95	0.00	
6383018019	7133	EGLISE AVE	B	1.0	50.95	0.00	
6383018020	7127	EGLISE AVE	B	1.0	50.95	0.00	
6383018021	7121	EGLISE AVE	B	1.0	50.95	0.00	
6383018022	7115	EGLISE AVE	B	1.0	50.95	0.00	
6383018023	7109	EGLISE AVE	B	1.0	50.95	0.00	
6383018024	7103	EGLISE AVE	B	1.0	50.95	0.00	
6383019001	9602	FOXBURY WAY	B	1.0	50.95	0.00	
6383019002	9608	FOXBURY WAY	B	1.0	50.95	0.00	
6383019003	9614	FOXBURY WAY	B	1.0	50.95	0.00	
6383019004	9620	FOXBURY WAY	B	1.0	50.95	0.00	
6383019005	9626	FOXBURY WAY	B	1.0	50.95	0.00	
6383019006	9632	FOXBURY WAY	B	1.0	50.95	0.00	
6383019007	9638	FOXBURY WAY	B	1.0	50.95	0.00	
6383019008	9644	FOXBURY WAY	B	1.0	50.95	0.00	
6383019009	9650	FOXBURY WAY	B	1.0	50.95	0.00	
6383019010	9656	FOXBURY WAY	B	1.0	50.95	0.00	
6383019011	9662	FOXBURY WAY	B	1.0	50.95	0.00	
6383019012	9665	LUNDAHL DR	B	1.0	50.95	0.00	
6383019013	9659	LUNDAHL DR	B	1.0	50.95	0.00	
6383019014	9653	LUNDAHL DR	B	1.0	50.95	0.00	

Pico Rivera
Landscaping and Lighting Assessment District No. 1
Fiscal Year 2024/25 Preliminary Assessment Roll
(Sorted by APN)

Assessor's Parcel Number	Situs	Address	Zone	Taxable Units	Charge	SBE Charge	SBE Number
6383019015	9647	LUNDAHL DR	B	1.0	50.95	0.00	
6383019016	9641	LUNDAHL DR	B	1.0	50.95	0.00	
6383019017	9635	LUNDAHL DR	B	1.0	50.95	0.00	
6383019018	9629	LUNDAHL DR	B	1.0	50.95	0.00	
6383019019	9623	LUNDAHL DR	B	1.0	50.95	0.00	
6383019020	9617	LUNDAHL DR	B	1.0	50.95	0.00	
6383019021	9611	LUNDAHL DR	B	1.0	50.95	0.00	
6383019022	9603	LUNDAHL DR	B	1.0	50.95	0.00	
6383020001	9502	FOXBURY WAY	B	1.0	50.95	0.00	
6383020002	9508	FOXBURY WAY	B	1.0	50.95	0.00	
6383020003	9514	FOXBURY WAY	B	1.0	50.95	0.00	
6383020004	9520	FOXBURY WAY	B	1.0	50.95	0.00	
6383020005	9526	FOXBURY WAY	B	1.0	50.95	0.00	
6383020006	9532	FOXBURY WAY	B	1.0	50.95	0.00	
6383020007	9538	FOXBURY WAY	B	1.0	50.95	0.00	
6383020008	9544	FOXBURY WAY	B	1.0	50.95	0.00	
6383020009	9550	FOXBURY WAY	B	1.0	50.95	0.00	
6383020010	9556	FOXBURY WAY	B	1.0	50.95	0.00	
6383020011	9562	FOXBURY WAY	B	1.0	50.95	0.00	
6383020012	9561	LUNDAHL DR	B	1.0	50.95	0.00	
6383020013	9557	LUNDAHL DR	B	1.0	50.95	0.00	
6383020014	9551	LUNDAHL DR	B	1.0	50.95	0.00	
6383020015	9545	LUNDAHL DR	B	1.0	50.95	0.00	
6383020016	9539	LUNDAHL DR	B	1.0	50.95	0.00	
6383020017	9533	LUNDAHL DR	B	1.0	50.95	0.00	
6383020018	9527	LUNDAHL DR	B	1.0	50.95	0.00	
6383020019	9521	LUNDAHL DR	B	1.0	50.95	0.00	
6383020020	9515	LUNDAHL DR	B	1.0	50.95	0.00	
6383020021	9509	LUNDAHL DR	B	1.0	50.95	0.00	
6383020022	9503	LUNDAHL DR	B	1.0	50.95	0.00	
6383021001	7246	PASSONS BLVD	B	1.0	50.95	0.00	
6383021002	7252	PASSONS BLVD	B	1.0	50.95	0.00	
6383021003	7258	PASSONS BLVD	B	1.0	50.95	0.00	
6383021004	7264	PASSONS BLVD	B	1.0	50.95	0.00	
6383021005	7270	PASSONS BLVD	B	1.0	50.95	0.00	
6383021006	7276	PASSONS BLVD	B	1.0	50.95	0.00	
6383021007	7259	EGLISE AVE	B	1.0	50.95	0.00	
6383021008	7253	EGLISE AVE	B	1.0	50.95	0.00	
6383021009	7247	EGLISE AVE	B	1.0	50.95	0.00	
6383021010	7241	EGLISE AVE	B	1.0	50.95	0.00	
6383021011	7235	EGLISE AVE	B	1.0	50.95	0.00	
6383021012	7229	EGLISE AVE	B	1.0	50.95	0.00	
6383021013	7302	PASSONS BLVD	B	1.0	50.95	0.00	
6383021014	7310	PASSONS BLVD	B	1.0	50.95	0.00	
6383021015	7316	PASSONS BLVD	B	1.0	50.95	0.00	
6383021016	7322	PASSONS BLVD	B	1.0	50.95	0.00	
6383021017	7326	PASSONS BLVD	B	1.0	50.95	0.00	
6383021018	7332	PASSONS BLVD	B	1.0	50.95	0.00	
6383021019	7338	PASSONS BLVD	B	1.0	50.95	0.00	
6383021020	7342	PASSONS BLVD	B	1.0	50.95	0.00	
6383021021	7337	EGLISE AVE	B	1.0	50.95	0.00	
6383021022	7333	EGLISE AVE	B	1.0	50.95	0.00	
6383021023	7327	EGLISE AVE	B	1.0	50.95	0.00	

Pico Rivera
Landscaping and Lighting Assessment District No. 1
Fiscal Year 2024/25 Preliminary Assessment Roll
(Sorted by APN)

Assessor's Parcel Number	Situs	Address	Zone	Taxable Units	Charge	SBE Charge	SBE Number
6383021024	7321	EGLISE AVE	B	1.0	50.95	0.00	
6383021025	7317	EGLISE AVE	B	1.0	50.95	0.00	
6383021026	7313	EGLISE AVE	B	1.0	50.95	0.00	
6383021027	7307	EGLISE AVE	B	1.0	50.95	0.00	
6383021028	7303	EGLISE AVE	B	1.0	50.95	0.00	
6383022001	9502	LUNDAHL DR	B	1.0	50.95	0.00	
6383022002	9510	LUNDAHL DR	B	1.0	50.95	0.00	
6383022003	9516	LUNDAHL DR	B	1.0	50.95	0.00	
6383022004	9522	LUNDAHL DR	B	1.0	50.95	0.00	
6383022005	9528	LUNDAHL DR	B	1.0	50.95	0.00	
6383022006	9534	LUNDAHL DR	B	1.0	50.95	0.00	
6383022007	9540	LUNDAHL DR	B	1.0	50.95	0.00	
6383022008	9546	LUNDAHL DR	B	1.0	50.95	0.00	
6383022009	9552	LUNDAHL DR	B	1.0	50.95	0.00	
6383022010	9558	LUNDAHL DR	B	1.0	50.95	0.00	
6383022011	9602	LUNDAHL DR	B	1.0	50.95	0.00	
6383022012	9501	BURMA RD	B	1.0	50.95	0.00	
6383022013	9507	BURMA RD	B	1.0	50.95	0.00	
6383022014	9513	BURMA RD	B	1.0	50.95	0.00	
6383022015	9519	BURMA RD	B	1.0	50.95	0.00	
6383022016	9523	BURMA RD	B	1.0	50.95	0.00	
6383022017	9529	BURMA RD	B	1.0	50.95	0.00	
6383022018	9533	BURMA RD	B	1.0	50.95	0.00	
6383022019	9539	BURMA RD	B	1.0	50.95	0.00	
6383022020	9543	BURMA RD	B	1.0	50.95	0.00	
6383022021	9547	BURMA RD	B	1.0	50.95	0.00	
6383022022	9553	BURMA RD	B	1.0	50.95	0.00	
6383022023	9559	BURMA RD	B	1.0	50.95	0.00	
6383022024	9563	BURMA RD	B	1.0	50.95	0.00	
6383023001	9608	LUNDAHL DR	B	1.0	50.95	0.00	
6383023002	9614	LUNDAHL DR	B	1.0	50.95	0.00	
6383023003	9620	LUNDAHL DR	B	1.0	50.95	0.00	
6383023004	9626	LUNDAHL DR	B	1.0	50.95	0.00	
6383023005	9632	LUNDAHL DR	B	1.0	50.95	0.00	
6383023006	9638	LUNDAHL DR	B	1.0	50.95	0.00	
6383023007	9644	LUNDAHL DR	B	1.0	50.95	0.00	
6383023008	9650	LUNDAHL DR	B	1.0	50.95	0.00	
6383023009	9658	LUNDAHL DR	B	1.0	50.95	0.00	
6383023010	9664	LUNDAHL DR	B	1.0	50.95	0.00	
6383023011	9603	BURMA RD	B	1.0	50.95	0.00	
6383023012	9609	BURMA RD	B	1.0	50.95	0.00	
6383023013	9613	BURMA RD	B	1.0	50.95	0.00	
6383023014	9619	BURMA RD	B	1.0	50.95	0.00	
6383023015	9623	BURMA RD	B	1.0	50.95	0.00	
6383023016	9629	BURMA RD	B	1.0	50.95	0.00	
6383023017	9633	BURMA RD	B	1.0	50.95	0.00	
6383023018	9639	BURMA RD	B	1.0	50.95	0.00	
6383023019	9643	BURMA RD	B	1.0	50.95	0.00	
6383023021	9649	BURMA RD	B	1.0	50.95	0.00	
6383023022	9653	BURMA RD	B	1.0	50.95	0.00	
6383023023	9659	BURMA RD	B	1.0	50.95	0.00	
6383024001	7448	PICO VISTA RD	B	1.0	50.95	0.00	
6383024002	7442	PICO VISTA RD	B	1.0	50.95	0.00	

Pico Rivera
Landscaping and Lighting Assessment District No. 1
Fiscal Year 2024/25 Preliminary Assessment Roll
(Sorted by APN)

Assessor's Parcel Number	Situs	Address	Zone	Taxable Units	Charge	SBE Charge	SBE Number
6383024003	7438	PICO VISTA RD	B	1.0	50.95	0.00	
6383024004	7432	PICO VISTA RD	B	1.0	50.95	0.00	
6383024005	7428	PICO VISTA RD	B	1.0	50.95	0.00	
6383024006	7422	PICO VISTA RD	B	1.0	50.95	0.00	
6383024007	7418	PICO VISTA RD	B	1.0	50.95	0.00	
6383024008	7412	PICO VISTA RD	B	1.0	50.95	0.00	
6383024009	7408	PICO VISTA RD	B	1.0	50.95	0.00	
6383024010	7404	PICO VISTA RD	B	1.0	50.95	0.00	
6383024011	7401	PICO VISTA RD	B	1.0	50.95	0.00	
6383024012	7407	PICO VISTA RD	B	1.0	50.95	0.00	
6383024013	7411	PICO VISTA RD	B	1.0	50.95	0.00	
6383024014	7417	PICO VISTA RD	B	1.0	50.95	0.00	
6383024015	7421	PICO VISTA RD	B	1.0	50.95	0.00	
6383024016	7425	PICO VISTA RD	B	1.0	50.95	0.00	
6383024017	7431	PICO VISTA RD	B	1.0	50.95	0.00	
6383024018	7435	PICO VISTA RD	B	1.0	50.95	0.00	
6383024019	7441	PICO VISTA RD	B	1.0	50.95	0.00	
6383024020	7447	PICO VISTA RD	B	1.0	50.95	0.00	
6383024021	7312	BENNINGTON AVE	B	1.0	50.95	0.00	
6383024022	7320	BENNINGTON AVE	B	1.0	50.95	0.00	
6383024023	7324	BENNINGTON AVE	B	1.0	50.95	0.00	
6383024024	7330	BENNINGTON AVE	B	1.0	50.95	0.00	
6383024025	7336	BENNINGTON AVE	B	1.0	50.95	0.00	
6383024026	7402	BENNINGTON AVE	B	1.0	50.95	0.00	
6383024027	7408	BENNINGTON AVE	B	1.0	50.95	0.00	
6383024028	7412	BENNINGTON AVE	B	1.0	50.95	0.00	
6383024029	7418	BENNINGTON AVE	B	1.0	50.95	0.00	
6383024030	7424	BENNINGTON AVE	B	1.0	50.95	0.00	
6383024031	7428	BENNINGTON AVE	B	1.0	50.95	0.00	
6383024032	9702	LUNDAHL DR	B	1.0	50.95	0.00	
6383024033	9708	LUNDAHL DR	B	1.0	50.95	0.00	
6383024034	9714	LUNDAHL DR	B	1.0	50.95	0.00	
6383024035	9722	LUNDAHL DR	B	1.0	50.95	0.00	
6383025001	7429	BENNINGTON AVE	B	1.0	50.95	0.00	
6383025002	7425	BENNINGTON AVE	B	1.0	50.95	0.00	
6383025003	7419	BENNINGTON AVE	B	1.0	50.95	0.00	
6383025004	7415	BENNINGTON AVE	B	1.0	50.95	0.00	
6383025005	7409	BENNINGTON AVE	B	1.0	50.95	0.00	
6383025006	7403	BENNINGTON AVE	B	1.0	50.95	0.00	
6383025007	7339	BENNINGTON AVE	B	1.0	50.95	0.00	
6383025008	7335	BENNINGTON AVE	B	1.0	50.95	0.00	
6383025009	7329	BENNINGTON AVE	B	1.0	50.95	0.00	
6383025010	9654	BURMA RD	B	1.0	50.95	0.00	
6383025011	9648	BURMA RD	B	1.0	50.95	0.00	
6383025012	9644	BURMA RD	B	1.0	50.95	0.00	
6383025013	9638	BURMA RD	B	1.0	50.95	0.00	
6383025014	9632	BURMA RD	B	1.0	50.95	0.00	
6383025015	9628	BURMA RD	B	1.0	50.95	0.00	
6383025016	9624	BURMA RD	B	1.0	50.95	0.00	
6383025017	9618	BURMA RD	B	1.0	50.95	0.00	
6383025018	9619	REX RD	B	1.0	50.95	0.00	
6383025019	9623	REX RD	B	1.0	50.95	0.00	
6383025020	9629	REX RD	B	1.0	50.95	0.00	

Pico Rivera
Landscaping and Lighting Assessment District No. 1
Fiscal Year 2024/25 Preliminary Assessment Roll
(Sorted by APN)

Assessor's Parcel Number	Situs	Address	Zone	Taxable Units	Charge	SBE Charge	SBE Number
6383025021	9633	REX RD	B	1.0	50.95	0.00	
6383025022	9639	REX RD	B	1.0	50.95	0.00	
6383025023	9643	REX RD	B	1.0	50.95	0.00	
6383025024	9647	REX RD	B	1.0	50.95	0.00	
6383025025	7402	SONGFEST DR	B	1.0	50.95	0.00	
6383025026	7404	SONGFEST DR	B	1.0	50.95	0.00	
6383025027	7410	SONGFEST DR	B	1.0	50.95	0.00	
6383025028	7416	SONGFEST DR	B	1.0	50.95	0.00	
6383025029	7420	SONGFEST DR	B	1.0	50.95	0.00	
6383025030	7426	SONGFEST DR	B	1.0	50.95	0.00	
6383026001	9612	BURMA RD	B	1.0	50.95	0.00	
6383026002	9608	BURMA RD	B	1.0	50.95	0.00	
6383026003	9602	BURMA RD	B	1.0	50.95	0.00	
6383026004	9564	BURMA RD	B	1.0	50.95	0.00	
6383026005	9558	BURMA RD	B	1.0	50.95	0.00	
6383026006	9554	BURMA RD	B	1.0	50.95	0.00	
6383026007	9548	BURMA RD	B	1.0	50.95	0.00	
6383026008	9544	BURMA RD	B	1.0	50.95	0.00	
6383026009	9538	BURMA RD	B	1.0	50.95	0.00	
6383026010	9534	BURMA RD	B	1.0	50.95	0.00	
6383026011	9528	BURMA RD	B	1.0	50.95	0.00	
6383026012	9524	BURMA RD	B	1.0	50.95	0.00	
6383026013	9518	BURMA RD	B	1.0	50.95	0.00	
6383026014	9514	BURMA RD	B	1.0	50.95	0.00	
6383026015	9508	BURMA RD	B	1.0	50.95	0.00	
6383026016	9502	BURMA RD	B	1.0	50.95	0.00	
6383026017	9503	REX RD	B	1.0	50.95	0.00	
6383026018	9507	REX RD	B	1.0	50.95	0.00	
6383026019	9513	REX RD	B	1.0	50.95	0.00	
6383026020	9519	REX RD	B	1.0	50.95	0.00	
6383026021	9523	REX RD	B	1.0	50.95	0.00	
6383026022	9527	REX RD	B	1.0	50.95	0.00	
6383026023	9533	REX RD	B	1.0	50.95	0.00	
6383026024	9539	REX RD	B	1.0	50.95	0.00	
6383026025	9543	REX RD	B	1.0	50.95	0.00	
6383026026	9549	REX RD	B	1.0	50.95	0.00	
6383026027	9553	REX RD	B	1.0	50.95	0.00	
6383026028	9559	REX RD	B	1.0	50.95	0.00	
6383026029	9603	REX RD	B	1.0	50.95	0.00	
6383026030	9609	REX RD	B	1.0	50.95	0.00	
6383026031	9613	REX RD	B	1.0	50.95	0.00	
6383027001	7427	SONGFEST DR	B	1.0	50.95	0.00	
6383027002	7421	SONGFEST DR	B	1.0	50.95	0.00	
6383027003	7417	SONGFEST DR	B	1.0	50.95	0.00	
6383027004	7411	SONGFEST DR	B	1.0	50.95	0.00	
6383027005	7405	SONGFEST DR	B	1.0	50.95	0.00	
6383027006	9632	REX RD	B	1.0	50.95	0.00	
6383027007	9626	REX RD	B	1.0	50.95	0.00	
6383027008	9622	REX RD	B	1.0	50.95	0.00	
6383027009	9618	REX RD	B	1.0	50.95	0.00	
6383027010	9612	REX RD	B	1.0	50.95	0.00	
6383027011	9608	REX RD	B	1.0	50.95	0.00	
6383027012	9602	REX RD	B	1.0	50.95	0.00	

Pico Rivera
Landscaping and Lighting Assessment District No. 1
Fiscal Year 2024/25 Preliminary Assessment Roll
(Sorted by APN)

Assessor's Parcel Number	Situs Address	Zone	Taxable Units	Charge	SBE Charge	SBE Number
6383027013	9556 REX RD	B	1.0	50.95	0.00	
6383027014	9552 REX RD	B	1.0	50.95	0.00	
6383027015	9546 REX RD	B	1.0	50.95	0.00	
6383027016	9542 REX RD	B	1.0	50.95	0.00	
6383027017	9534 REX RD	B	1.0	50.95	0.00	
6383027018	7414 CORD AVE	B	1.0	50.95	0.00	
6383027019	7420 CORD AVE	B	1.0	50.95	0.00	
6383027020	7424 CORD AVE	B	1.0	50.95	0.00	
6383027021	7430 CORD AVE	B	1.0	50.95	0.00	
6383027022	7434 CORD AVE	B	1.0	50.95	0.00	
6383027023	7440 CORD AVE	B	1.0	50.95	0.00	
6383027024	7425 HASTY AVE	B	1.0	50.95	0.00	
6383027025	7421 HASTY AVE	B	1.0	50.95	0.00	
6383027026	7415 HASTY AVE	B	1.0	50.95	0.00	
6383027027	7409 HASTY AVE	B	1.0	50.95	0.00	
6383027028	7403 HASTY AVE	B	1.0	50.95	0.00	
6383027029	7402 HASTY AVE	B	1.0	50.95	0.00	
6383027030	7412 HASTY AVE	B	1.0	50.95	0.00	
6383027031	7418 HASTY AVE	B	1.0	50.95	0.00	
6383027032	7424 HASTY AVE	B	1.0	50.95	0.00	
6383027033	7419 SIDEVIEW DR	B	1.0	50.95	0.00	
6383027034	7415 SIDEVIEW DR	B	1.0	50.95	0.00	
6383027035	7409 SIDEVIEW DR	B	1.0	50.95	0.00	
6383027036	7403 SIDEVIEW DR	B	1.0	50.95	0.00	
6383027037	7402 SIDEVIEW DR	B	1.0	50.95	0.00	
6383027038	7412 SIDEVIEW DR	B	1.0	50.95	0.00	
6383027039	7418 SIDEVIEW DR	B	1.0	50.95	0.00	
6383028001	9402 REX RD	B	1.0	50.95	0.00	
6383028002	9408 REX RD	B	1.0	50.95	0.00	
6383028003	9414 REX RD	B	1.0	50.95	0.00	
6383028004	9420 REX RD	B	1.0	50.95	0.00	
6383028005	9500 REX RD	B	1.0	50.95	0.00	
6383028006	9506 REX RD	B	1.0	50.95	0.00	
6383028007	9512 REX RD	B	1.0	50.95	0.00	
6383028008	9403 CALL ST	B	1.0	50.95	0.00	
6383028009	9409 CALL ST	B	1.0	50.95	0.00	
6383028010	9415 CALL ST	B	1.0	50.95	0.00	
6383028011	9421 CALL ST	B	1.0	50.95	0.00	
6383028012	9425 CALL ST	B	1.0	50.95	0.00	
6383028013	9429 CALL ST	B	1.0	50.95	0.00	
6383028014	9433 CALL ST	B	1.0	50.95	0.00	
6383028015	9432 CALL ST	B	1.0	50.95	0.00	
6383028016	9428 CALL ST	B	1.0	50.95	0.00	
6383028017	9424 CALL ST	B	1.0	50.95	0.00	
6383028018	9420 CALL ST	B	1.0	50.95	0.00	
6383028019	9414 CALL ST	B	1.0	50.95	0.00	
6383028020	9408 CALL ST	B	1.0	50.95	0.00	
6383028021	9402 CALL ST	B	1.0	50.95	0.00	
6383028022	9403 BASCOM ST	B	1.0	50.95	0.00	
6383028023	9409 BASCOM ST	B	1.0	50.95	0.00	
6383028024	9415 BASCOM ST	B	1.0	50.95	0.00	
6383028025	9421 BASCOM ST	B	1.0	50.95	0.00	
6383028026	9501 BASCOM ST	B	1.0	50.95	0.00	

Pico Rivera
Landscaping and Lighting Assessment District No. 1
Fiscal Year 2024/25 Preliminary Assessment Roll
(Sorted by APN)

Assessor's Parcel Number	Situs	Address	Zone	Taxable Units	Charge	SBE Charge	SBE Number
6383028027	9507	BASCOM ST	B	1.0	50.95	0.00	
6383028028	9513	BASCOM ST	B	1.0	50.95	0.00	
6383028029	7441	CORD AVE	B	1.0	50.95	0.00	
6383028030	7435	CORD AVE	B	1.0	50.95	0.00	
6383028031	7429	CORD AVE	B	1.0	50.95	0.00	
6383028032	7423	CORD AVE	B	1.0	50.95	0.00	
6383028033	7419	CORD AVE	B	1.0	50.95	0.00	
6383028034	7413	CORD AVE	B	1.0	50.95	0.00	
6383028035	7409	CORD AVE	B	1.0	50.95	0.00	
6383028036	7403	CORD AVE	B	1.0	50.95	0.00	
6383029001	9622	BASCOM ST	B	1.0	50.95	0.00	
6383029002	9618	BASCOM ST	B	1.0	50.95	0.00	
6383029003	9612	BASCOM ST	B	1.0	50.95	0.00	
6383029004	9608	BASCOM ST	B	1.0	50.95	0.00	
6383029005	9602	BASCOM ST	B	1.0	50.95	0.00	
6383029006	9548	BASCOM ST	B	1.0	50.95	0.00	
6383029007	9542	BASCOM ST	B	1.0	50.95	0.00	
6383029008	9538	BASCOM ST	B	1.0	50.95	0.00	
6383029009	9532	BASCOM ST	B	1.0	50.95	0.00	
6383029010	9526	BASCOM ST	B	1.0	50.95	0.00	
6383029013	9512	BASCOM ST	B	1.0	50.95	0.00	
6383029014	9506	BASCOM ST	B	1.0	50.95	0.00	
6383029015	9500	BASCOM ST	B	1.0	50.95	0.00	
6383029016	9420	BASCOM ST	B	1.0	50.95	0.00	
6383029017	9414	BASCOM ST	B	1.0	50.95	0.00	
6383029018	9406	BASCOM ST	B	1.0	50.95	0.00	
6383029019	9402	BASCOM ST	B	1.0	50.95	0.00	
6383029020	9559	WOODHUE ST	B	1.0	50.95	0.00	
6383029021	9553	WOODHUE ST	B	1.0	50.95	0.00	
6383029022	9549	WOODHUE ST	B	1.0	50.95	0.00	
6383029023	9543	WOODHUE ST	B	1.0	50.95	0.00	
6383029024	9539	WOODHUE ST	B	1.0	50.95	0.00	
6383029025	9535	WOODHUE ST	B	1.0	50.95	0.00	
6383029026	9529	WOODHUE ST	B	1.0	50.95	0.00	
6383029027	9523	WOODHUE ST	B	1.0	50.95	0.00	
6383029028	9519	WOODHUE ST	B	1.0	50.95	0.00	
6383029029	9515	WOODHUE ST	B	1.0	50.95	0.00	
6383029030	9509	WOODHUE ST	B	1.0	50.95	0.00	
6383029034	7540	PASSONS BLVD	B	2.0	101.90	0.00	
6383029036	9522	BASCOM ST	B	1.0	50.95	0.00	
6383030001	7504	PICO VISTA RD	B	1.0	50.95	0.00	
6383030002	7500	PICO VISTA RD	B	1.0	50.95	0.00	
6383030003	7456	PICO VISTA RD	B	1.0	50.95	0.00	
6383030004	7452	PICO VISTA RD	B	1.0	50.95	0.00	
6383030005	9714	BASCOM ST	B	1.0	50.95	0.00	
6383030006	9667	WOODHUE ST	B	1.0	50.95	0.00	
6383030007	9661	WOODHUE ST	B	1.0	50.95	0.00	
6383030008	9657	WOODHUE ST	B	1.0	50.95	0.00	
6383030009	9651	WOODHUE ST	B	1.0	50.95	0.00	
6383030010	9645	WOODHUE ST	B	1.0	50.95	0.00	
6383030011	9639	WOODHUE ST	B	1.0	50.95	0.00	
6383030012	9635	WOODHUE ST	B	1.0	50.95	0.00	
6383030013	9631	WOODHUE ST	B	1.0	50.95	0.00	

Pico Rivera
Landscaping and Lighting Assessment District No. 1
Fiscal Year 2024/25 Preliminary Assessment Roll
(Sorted by APN)

Assessor's Parcel Number	Situs	Address	Zone	Taxable Units	Charge	SBE Charge	SBE Number
6383030014	9625	WOODHUE ST	B	1.0	50.95	0.00	
6383030015	9619	WOODHUE ST	B	1.0	50.95	0.00	
6383030016	9615	WOODHUE ST	B	1.0	50.95	0.00	
6383030017	9611	WOODHUE ST	B	1.0	50.95	0.00	
6383030018	9605	WOODHUE ST	B	1.0	50.95	0.00	
6383030019	9708	BASCOM ST	B	1.0	50.95	0.00	
6383030020	9702	BASCOM ST	B	1.0	50.95	0.00	
6383030021	9674	BASCOM ST	B	1.0	50.95	0.00	
6383030022	9670	BASCOM ST	B	1.0	50.95	0.00	
6383030023	9664	BASCOM ST	B	1.0	50.95	0.00	
6383030024	9660	BASCOM ST	B	1.0	50.95	0.00	
6383030025	9654	BASCOM ST	B	1.0	50.95	0.00	
6383030026	9648	BASCOM ST	B	1.0	50.95	0.00	
6383030027	9642	BASCOM ST	B	1.0	50.95	0.00	
6383030028	9638	BASCOM ST	B	1.0	50.95	0.00	
6383030029	9634	BASCOM ST	B	1.0	50.95	0.00	
6383030030	9628	BASCOM ST	B	1.0	50.95	0.00	
6383031001	9612	WOODHUE ST	B	1.0	50.95	0.00	
6383031002	9618	WOODHUE ST	B	1.0	50.95	0.00	
6383031003	9622	WOODHUE ST	B	1.0	50.95	0.00	
6383031004	9628	WOODHUE ST	B	1.0	50.95	0.00	
6383031005	9632	WOODHUE ST	B	1.0	50.95	0.00	
6383031006	9636	WOODHUE ST	B	1.0	50.95	0.00	
6383031007	9642	WOODHUE ST	B	1.0	50.95	0.00	
6383031008	9648	WOODHUE ST	B	1.0	50.95	0.00	
6383031009	9654	WOODHUE ST	B	1.0	50.95	0.00	
6383031010	9658	WOODHUE ST	B	1.0	50.95	0.00	
6383031011	9659	WHEELOCK ST	B	1.0	50.95	0.00	
6383031012	9653	WHEELOCK ST	B	1.0	50.95	0.00	
6383031013	9649	WHEELOCK ST	B	1.0	50.95	0.00	
6383031014	9643	WHEELOCK ST	B	1.0	50.95	0.00	
6383031015	9637	WHEELOCK ST	B	1.0	50.95	0.00	
6383031016	9633	WHEELOCK ST	B	1.0	50.95	0.00	
6383031017	9629	WHEELOCK ST	B	1.0	50.95	0.00	
6383031018	9623	WHEELOCK ST	B	1.0	50.95	0.00	
6383031019	9619	WHEELOCK ST	B	1.0	50.95	0.00	
6383031020	9613	WHEELOCK ST	B	1.0	50.95	0.00	
6383031022	7524	PICO VISTA RD	B	1.0	50.95	0.00	
6383031023	7518	PICO VISTA RD	B	1.0	50.95	0.00	
6383031024	7514	PICO VISTA RD	B	1.0	50.95	0.00	
6383031025	7508	PICO VISTA RD	B	1.0	50.95	0.00	
6383031026	7530	PICO VISTA RD	B	1.0	50.95	0.00	
6383032001	9504	WOODHUE ST	B	1.0	50.95	0.00	
6383032002	9510	WOODHUE ST	B	1.0	50.95	0.00	
6383032003	9516	WOODHUE ST	B	1.0	50.95	0.00	
6383032004	9522	WOODHUE ST	B	1.0	50.95	0.00	
6383032005	9526	WOODHUE ST	B	1.0	50.95	0.00	
6383032006	9530	WOODHUE ST	B	1.0	50.95	0.00	
6383032007	9536	WOODHUE ST	B	1.0	50.95	0.00	
6383032008	9540	WOODHUE ST	B	1.0	50.95	0.00	
6383032009	9546	WOODHUE ST	B	1.0	50.95	0.00	
6383032010	9552	WOODHUE ST	B	1.0	50.95	0.00	
6383032011	9556	WOODHUE ST	B	1.0	50.95	0.00	

Pico Rivera
Landscaping and Lighting Assessment District No. 1
Fiscal Year 2024/25 Preliminary Assessment Roll
(Sorted by APN)

Assessor's Parcel Number	Situs	Address	Zone	Taxable Units	Charge	SBE Charge	SBE Number
6383032012	9602	WOODHUE ST	B	1.0	50.95	0.00	
6383032013	9608	WOODHUE ST	B	1.0	50.95	0.00	
6383032014	9607	WHEELock ST	B	1.0	50.95	0.00	
6383032015	9603	WHEELock ST	B	1.0	50.95	0.00	
6383032016	9553	WHEELock ST	B	1.0	50.95	0.00	
6383032017	9549	WHEELock ST	B	1.0	50.95	0.00	
6383032018	9543	WHEELock ST	B	1.0	50.95	0.00	
6383032019	9537	WHEELock ST	B	1.0	50.95	0.00	
6383032020	9533	WHEELock ST	B	1.0	50.95	0.00	
6383032021	9529	WHEELock ST	B	1.0	50.95	0.00	
6383032022	9523	WHEELock ST	B	1.0	50.95	0.00	
6383032023	9519	WHEELock ST	B	1.0	50.95	0.00	
6383032024	9513	WHEELock ST	B	1.0	50.95	0.00	
6383032025	9507	WHEELock ST	B	1.0	50.95	0.00	
6383032026	9503	WHEELock ST	B	1.0	50.95	0.00	
6383033001	9502	WHEELock ST	B	1.0	50.95	0.00	
6383033002	9506	WHEELock ST	B	1.0	50.95	0.00	
6383033003	9512	WHEELock ST	B	1.0	50.95	0.00	
6383033004	9516	WHEELock ST	B	1.0	50.95	0.00	
6383033005	9522	WHEELock ST	B	1.0	50.95	0.00	
6383033006	9526	WHEELock ST	B	1.0	50.95	0.00	
6383033007	9532	WHEELock ST	B	1.0	50.95	0.00	
6383033008	9538	WHEELock ST	B	1.0	50.95	0.00	
6383033009	9542	WHEELock ST	B	1.0	50.95	0.00	
6383033010	9548	WHEELock ST	B	1.0	50.95	0.00	
6383033011	9552	WHEELock ST	B	1.0	50.95	0.00	
6383033012	9602	WHEELock ST	B	1.0	50.95	0.00	
6383033013	9608	WHEELock ST	B	1.0	50.95	0.00	
6383033014	9607	POINCIANA ST	B	1.0	50.95	0.00	
6383033015	9603	POINCIANA ST	B	1.0	50.95	0.00	
6383033016	9553	POINCIANA ST	B	1.0	50.95	0.00	
6383033017	9549	POINCIANA ST	B	1.0	50.95	0.00	
6383033018	9543	POINCIANA ST	B	1.0	50.95	0.00	
6383033019	9537	POINCIANA ST	B	1.0	50.95	0.00	
6383033020	9533	POINCIANA ST	B	1.0	50.95	0.00	
6383033021	9529	POINCIANA ST	B	1.0	50.95	0.00	
6383033022	9523	POINCIANA ST	B	1.0	50.95	0.00	
6383033023	9519	POINCIANA ST	B	1.0	50.95	0.00	
6383033024	9513	POINCIANA ST	B	1.0	50.95	0.00	
6383033025	9507	POINCIANA ST	B	1.0	50.95	0.00	
6383033026	9503	POINCIANA ST	B	1.0	50.95	0.00	
6383034001	9612	WHEELock ST	B	1.0	50.95	0.00	
6383034002	9618	WHEELock ST	B	1.0	50.95	0.00	
6383034003	9622	WHEELock ST	B	1.0	50.95	0.00	
6383034004	9628	WHEELock ST	B	1.0	50.95	0.00	
6383034005	9632	WHEELock ST	B	1.0	50.95	0.00	
6383034006	9638	WHEELock ST	B	1.0	50.95	0.00	
6383034007	9642	WHEELock ST	B	1.0	50.95	0.00	
6383034008	9648	WHEELock ST	B	1.0	50.95	0.00	
6383034009	9652	WHEELock ST	B	1.0	50.95	0.00	
6383034010	9658	WHEELock ST	B	1.0	50.95	0.00	
6383034011	9659	POINCIANA ST	B	1.0	50.95	0.00	
6383034012	9653	POINCIANA ST	B	1.0	50.95	0.00	

Pico Rivera
Landscaping and Lighting Assessment District No. 1
Fiscal Year 2024/25 Preliminary Assessment Roll
(Sorted by APN)

Assessor's Parcel Number	Situs	Address	Zone	Taxable Units	Charge	SBE Charge	SBE Number
6383034013	9649	POINCIANA ST	B	1.0	50.95	0.00	
6383034014	9643	POINCIANA ST	B	1.0	50.95	0.00	
6383034015	9637	POINCIANA ST	B	1.0	50.95	0.00	
6383034016	9633	POINCIANA ST	B	1.0	50.95	0.00	
6383034017	9629	POINCIANA ST	B	1.0	50.95	0.00	
6383034018	9623	POINCIANA ST	B	1.0	50.95	0.00	
6383034019	9619	POINCIANA ST	B	1.0	50.95	0.00	
6383034020	9613	POINCIANA ST	B	1.0	50.95	0.00	
6383034021	7618	PICO VISTA RD	B	1.0	50.95	0.00	
6383034022	7612	PICO VISTA RD	B	1.0	50.95	0.00	
6383034023	7606	PICO VISTA RD	B	1.0	50.95	0.00	
6383034024	7600	PICO VISTA RD	B	1.0	50.95	0.00	
6383035001	7646	PICO VISTA RD	B	1.0	50.95	0.00	
6383035002	7642	PICO VISTA RD	B	1.0	50.95	0.00	
6383035003	7636	PICO VISTA RD	B	1.0	50.95	0.00	
6383035004	7630	PICO VISTA RD	B	1.0	50.95	0.00	
6383035005	7624	PICO VISTA RD	B	1.0	50.95	0.00	
6383035006	9612	POINCIANA ST	B	1.0	50.95	0.00	
6383035007	9618	POINCIANA ST	B	1.0	50.95	0.00	
6383035008	9622	POINCIANA ST	B	1.0	50.95	0.00	
6383035009	9628	POINCIANA ST	B	1.0	50.95	0.00	
6383035010	9632	POINCIANA ST	B	1.0	50.95	0.00	
6383035011	9638	POINCIANA ST	B	1.0	50.95	0.00	
6383035012	9642	POINCIANA ST	B	1.0	50.95	0.00	
6383035013	9648	POINCIANA ST	B	1.0	50.95	0.00	
6383035014	9654	POINCIANA ST	B	1.0	50.95	0.00	
6383035015	9658	POINCIANA ST	B	1.0	50.95	0.00	
6383035016	9659	RIVERA RD	B	1.0	50.95	0.00	
6383035017	9655	RIVERA RD	B	1.0	50.95	0.00	
6383035018	9649	RIVERA RD	B	1.0	50.95	0.00	
6383035019	9643	RIVERA RD	B	1.0	50.95	0.00	
6383035020	9639	RIVERA RD	B	1.0	50.95	0.00	
6383035021	9633	RIVERA RD	B	1.0	50.95	0.00	
6383035022	9629	RIVERA RD	B	1.0	50.95	0.00	
6383035023	9623	RIVERA RD	B	1.0	50.95	0.00	
6383035024	9617	RIVERA RD	B	1.0	50.95	0.00	
6383035025	9613	RIVERA RD	B	1.0	50.95	0.00	
6383036001	9502	POINCIANA ST	B	1.0	50.95	0.00	
6383036002	9506	POINCIANA ST	B	1.0	50.95	0.00	
6383036003	9512	POINCIANA ST	B	1.0	50.95	0.00	
6383036004	9516	POINCIANA ST	B	1.0	50.95	0.00	
6383036005	9522	POINCIANA ST	B	1.0	50.95	0.00	
6383036006	9526	POINCIANA ST	B	1.0	50.95	0.00	
6383036007	9532	POINCIANA ST	B	1.0	50.95	0.00	
6383036008	9538	POINCIANA ST	B	1.0	50.95	0.00	
6383036009	9542	POINCIANA ST	B	1.0	50.95	0.00	
6383036010	9548	POINCIANA ST	B	1.0	50.95	0.00	
6383036011	9552	POINCIANA ST	B	1.0	50.95	0.00	
6383036012	9602	POINCIANA ST	B	1.0	50.95	0.00	
6383036013	9606	POINCIANA ST	B	1.0	50.95	0.00	
6383036014	9609	RIVERA RD	B	1.0	50.95	0.00	
6383036015	9603	RIVERA RD	B	1.0	50.95	0.00	
6383036016	9553	RIVERA RD	B	1.0	50.95	0.00	

Pico Rivera
Landscaping and Lighting Assessment District No. 1
Fiscal Year 2024/25 Preliminary Assessment Roll
(Sorted by APN)

Assessor's Parcel Number	Situs	Address	Zone	Taxable Units	Charge	SBE Charge	SBE Number
6383036017	9549	RIVERA RD	B	1.0	50.95	0.00	
6383036018	9545	RIVERA RD	B	1.0	50.95	0.00	
6383036019	9539	RIVERA RD	B	1.0	50.95	0.00	
6383036020	9533	RIVERA RD	B	1.0	50.95	0.00	
6383036021	9529	RIVERA RD	B	1.0	50.95	0.00	
6383036022	9523	RIVERA RD	B	1.0	50.95	0.00	
6383036023	9517	RIVERA RD	B	1.0	50.95	0.00	
6383036024	9513	RIVERA RD	B	1.0	50.95	0.00	
6383036025	9507	RIVERA RD	B	1.0	50.95	0.00	
6383036026	9503	RIVERA RD	B	1.0	50.95	0.00	
6383037020	7670	SUNFLOWER DR	B	1.0	50.95	0.00	
6383037021	7674	SUNFLOWER DR	B	1.0	50.95	0.00	
6383037022	7678	SUNFLOWER DR	B	1.0	50.95	0.00	
6383037023	7682	SUNFLOWER DR	B	1.0	50.95	0.00	
6383037024	7686	SUNFLOWER DR	B	1.0	50.95	0.00	
6383037025	7690	SUNFLOWER DR	B	1.0	50.95	0.00	
6383037026	7694	SUNFLOWER DR	B	1.0	50.95	0.00	
6383037027	7698	SUNFLOWER DR	B	1.0	50.95	0.00	
6383037028	7702	SUNFLOWER DR	B	1.0	50.95	0.00	
6383037029	7706	SUNFLOWER DR	B	1.0	50.95	0.00	
6383037031	7673	SAGE DR	B	1.0	50.95	0.00	
6383037032	7677	SAGE DR	B	1.0	50.95	0.00	
6383037033	7681	SAGE DR	B	1.0	50.95	0.00	
6383037034	7685	SAGE DR	B	1.0	50.95	0.00	
6383037035	7689	SAGE DR	B	1.0	50.95	0.00	
6383037036	7693	SAGE DR	B	1.0	50.95	0.00	
6383037037	7697	SAGE DR	B	1.0	50.95	0.00	
6383037038	7701	SAGE DR	B	1.0	50.95	0.00	
6383037039	7705	SAGE DR	B	1.0	50.95	0.00	
6383037040	7709	SAGE DR	B	1.0	50.95	0.00	
6383037041	7672	SAGE DR	B	1.0	50.95	0.00	
6383037042	7676	SAGE DR	B	1.0	50.95	0.00	
6383037043	7680	SAGE DR	B	1.0	50.95	0.00	
6383037044	7684	SAGE DR	B	1.0	50.95	0.00	
6383037045	7688	SAGE DR	B	1.0	50.95	0.00	
6383037046	9470	DAHLIA WAY	B	1.0	50.95	0.00	
6383037047	9474	DAHLIA WAY	B	1.0	50.95	0.00	
6383037048	9478	DAHLIA WAY	B	1.0	50.95	0.00	
6383037049	9482	DAHLIA WAY	B	1.0	50.95	0.00	
6383037050	9486	DAHLIA WAY	B	1.0	50.95	0.00	
6383037051	9490	DAHLIA WAY	B	1.0	50.95	0.00	
6383037052	7671	SUNFLOWER DR	B	1.0	50.95	0.00	
6383037053	7675	SUNFLOWER DR	B	1.0	50.95	0.00	
6383037054	7679	SUNFLOWER DR	B	1.0	50.95	0.00	
6383037055	7683	SUNFLOWER DR	B	1.0	50.95	0.00	
6383037056	7687	SUNFLOWER DR	B	1.0	50.95	0.00	
6383038006	9435	SLAUSON AVE	B	5.0	254.75	0.00	
6383038007	9435	SLAUSON AVE	B	5.0	254.75	0.00	
6383038008	9601	SLAUSON AVE	B	5.0	254.75	0.00	
6383038011	9401	SLAUSON AVE	B	3.0	152.85	0.00	
6383038012	9419	SLAUSON AVE	B	4.0	203.80	0.00	
6383038805		NO SITUS AVAILABLE	B	2.5	0.00	127.37	9080400003
6384001002	9411	BURKE ST	B	1.0	50.95	0.00	

Pico Rivera
Landscaping and Lighting Assessment District No. 1
Fiscal Year 2024/25 Preliminary Assessment Roll
(Sorted by APN)

Assessor's Parcel Number	Situs	Address	Zone	Taxable Units	Charge	SBE Charge	SBE Number
6384001003	9417	BURKE ST	B	1.0	50.95	0.00	
6384001006	9429	BURKE ST	B	1.0	50.95	0.00	
6384001007	9435	BURKE ST	B	1.0	50.95	0.00	
6384001008	9441	BURKE ST	B	1.0	50.95	0.00	
6384001009	9447	BURKE ST	B	1.0	50.95	0.00	
6384001010	9457	BURKE ST	B	1.0	50.95	0.00	
6384001011	7821	EGLISE AVE	B	1.0	50.95	0.00	
6384001012	7817	EGLISE AVE	B	1.0	50.95	0.00	
6384001013	7811	EGLISE AVE	B	1.0	50.95	0.00	
6384001014	7805	EGLISE AVE	B	1.0	50.95	0.00	
6384001015	7804	EGLISE AVE	B	1.0	50.95	0.00	
6384001016	7810	EGLISE AVE	B	1.0	50.95	0.00	
6384001017	7814	EGLISE AVE	B	1.0	50.95	0.00	
6384001018	7820	EGLISE AVE	B	1.0	50.95	0.00	
6384001019	9469	BURKE ST	B	1.0	50.95	0.00	
6384001020	9481	BURKE ST	B	1.0	50.95	0.00	
6384001021	7821	CORD AVE	B	1.0	50.95	0.00	
6384001022	7817	CORD AVE	B	1.0	50.95	0.00	
6384001023	7811	CORD AVE	B	1.0	50.95	0.00	
6384001024	7805	CORD AVE	B	1.0	50.95	0.00	
6384001030	9423	BURKE ST	B	1.0	50.95	0.00	
6384001032	9405	BURKE ST	B	1.0	50.95	0.00	
6384001033	9400	SLAUSON AVE	B	5.0	254.75	0.00	
6384001034	9402	SLAUSON AVE	B	11.9334	608.00	0.00	
6384001035	7804	CORD AVE	B	1.0	50.95	0.00	
6384001036	7810	CORD AVE	B	1.0	50.95	0.00	
6384001037	7816	CORD AVE	B	1.0	50.95	0.00	
6384001038	7820	CORD AVE	B	1.0	50.95	0.00	
6384001039	9503	BURKE ST	B	1.0	50.95	0.00	
6384001040	9517	BURKE ST	B	1.0	50.95	0.00	
6384001041	7821	HASTY AVE	B	1.0	50.95	0.00	
6384001042	7815	HASTY AVE	B	1.0	50.95	0.00	
6384001043	7811	HASTY AVE	B	1.0	50.95	0.00	
6384001044	7805	HASTY AVE	B	1.0	50.95	0.00	
6384001045	9528	BURKE ST	B	1.0	50.95	0.00	
6384001046	9522	BURKE ST	B	1.0	50.95	0.00	
6384001047	9516	BURKE ST	B	1.0	50.95	0.00	
6384001048	9512	BURKE ST	B	1.0	50.95	0.00	
6384001049	9508	BURKE ST	B	1.0	50.95	0.00	
6384001050	9502	BURKE ST	B	1.0	50.95	0.00	
6384001051	9486	BURKE ST	B	1.0	50.95	0.00	
6384001052	9482	BURKE ST	B	1.0	50.95	0.00	
6384001053	9476	BURKE ST	B	1.0	50.95	0.00	
6384001054	9472	BURKE ST	B	1.0	50.95	0.00	
6384001055	9466	BURKE ST	B	1.0	50.95	0.00	
6384001056	9460	BURKE ST	B	1.0	50.95	0.00	
6384001057	9454	BURKE ST	B	1.0	50.95	0.00	
6384001058	9448	BURKE ST	B	1.0	50.95	0.00	
6384001059	9444	BURKE ST	B	1.0	50.95	0.00	
6384001060	9440	BURKE ST	B	1.0	50.95	0.00	
6384001061	9434	BURKE ST	B	1.0	50.95	0.00	
6384001062	9424	BURKE ST	B	1.0	50.95	0.00	
6384001063	9418	BURKE ST	B	1.0	50.95	0.00	

Pico Rivera
Landscaping and Lighting Assessment District No. 1
Fiscal Year 2024/25 Preliminary Assessment Roll
(Sorted by APN)

Assessor's Parcel Number	Situs Address	Zone	Taxable Units	Charge	SBE Charge	SBE Number
6384001064	9414 BURKE ST	B	1.0	50.95	0.00	
6384001065	9408 BURKE ST	B	1.0	50.95	0.00	
6384001066	9402 BURKE ST	B	1.0	50.95	0.00	
6384002011	7804 HASTY AVE	B	1.0	50.95	0.00	
6384002012	7810 HASTY AVE	B	1.0	50.95	0.00	
6384002013	7816 HASTY AVE	B	1.0	50.95	0.00	
6384002014	7820 HASTY AVE	B	1.0	50.95	0.00	
6384002015	9527 BURKE ST	B	1.0	50.95	0.00	
6384002016	9607 BURKE ST	B	1.0	50.95	0.00	
6384002017	7821 SIDEVIEW DR	B	1.0	50.95	0.00	
6384002018	7815 SIDEVIEW DR	B	1.0	50.95	0.00	
6384002019	7811 SIDEVIEW DR	B	1.0	50.95	0.00	
6384002020	7805 SIDEVIEW DR	B	1.0	50.95	0.00	
6384002021	7804 SIDEVIEW DR	B	1.0	50.95	0.00	
6384002022	7810 SIDEVIEW DR	B	1.0	50.95	0.00	
6384002023	7816 SIDEVIEW DR	B	1.0	50.95	0.00	
6384002024	7820 SIDEVIEW DR	B	1.0	50.95	0.00	
6384002025	7826 SIDEVIEW DR	B	1.0	50.95	0.00	
6384002026	9631 BURKE ST	B	1.0	50.95	0.00	
6384002027	7821 SONGFEST DR	B	1.0	50.95	0.00	
6384002028	7815 SONGFEST DR	B	1.0	50.95	0.00	
6384002029	7811 SONGFEST DR	B	1.0	50.95	0.00	
6384002030	7805 SONGFEST DR	B	1.0	50.95	0.00	
6384002031	7804 SONGFEST DR	B	1.0	50.95	0.00	
6384002032	7810 SONGFEST DR	B	1.0	50.95	0.00	
6384002033	7816 SONGFEST DR	B	1.0	50.95	0.00	
6384002034	7820 SONGFEST DR	B	1.0	50.95	0.00	
6384002035	9643 BURKE ST	B	1.0	50.95	0.00	
6384002036	9657 BURKE ST	B	1.0	50.95	0.00	
6384002037	7821 BENNINGTON AVE	B	1.0	50.95	0.00	
6384002038	7815 BENNINGTON AVE	B	1.0	50.95	0.00	
6384002039	7811 BENNINGTON AVE	B	1.0	50.95	0.00	
6384002040	7805 BENNINGTON AVE	B	1.0	50.95	0.00	
6384002041	7804 BENNINGTON AVE	B	1.0	50.95	0.00	
6384002042	7810 BENNINGTON AVE	B	1.0	50.95	0.00	
6384002043	7814 BENNINGTON AVE	B	1.0	50.95	0.00	
6384002044	7820 BENNINGTON AVE	B	1.0	50.95	0.00	
6384002045	9701 BURKE ST	B	1.0	50.95	0.00	
6384002046	9717 BURKE ST	B	1.0	50.95	0.00	
6384002047	7815 FARMLAND AVE	B	1.0	50.95	0.00	
6384002048	7809 FARMLAND AVE	B	1.0	50.95	0.00	
6384002049	7807 FARMLAND AVE	B	1.0	50.95	0.00	
6384002050	7801 FARMLAND AVE	B	1.0	50.95	0.00	
6384002051	7804 FARMLAND AVE	B	1.0	50.95	0.00	
6384002052	7808 FARMLAND AVE	B	1.0	50.95	0.00	
6384002053	7814 FARMLAND AVE	B	1.0	50.95	0.00	
6384002054	7820 FARMLAND AVE	B	1.0	50.95	0.00	
6384002055	9739 BURKE ST	B	1.0	50.95	0.00	
6384004003	7922 PASSONS BLVD	B	2.0	101.90	0.00	
6384004004	7930 PASSONS BLVD	B	2.0	101.90	0.00	
6384004005	7922 PASSONS BLVD	B	2.0	101.90	0.00	
6384004006	7911 BUHMAN AVE	B	2.0	101.90	0.00	
6384004800	NO SITUS AVAILABLE	B	2.0	0.00	101.90	9084300003

Pico Rivera
Landscaping and Lighting Assessment District No. 1
Fiscal Year 2024/25 Preliminary Assessment Roll
(Sorted by APN)

Assessor's Parcel Number	Situs Address	Zone	Taxable Units	Charge	SBE Charge	SBE Number
6384004802	NO SITUS AVAILABLE	B	2.0	0.00	101.90	9084300003
6384004808	NO SITUS AVAILABLE	B	2.0	0.00	101.90	9084300003
6384004809	NO SITUS AVAILABLE	B	2.0	0.00	101.90	9084300003
6384004812	NO SITUS AVAILABLE	B	2.0	0.00	101.90	9084300003
6384005001	9603 PLANTER ST	B	1.0	50.95	0.00	
6384005002	9609 PLANTER ST	B	1.0	50.95	0.00	
6384005003	9613 PLANTER ST	B	1.0	50.95	0.00	
6384005004	9619 PLANTER ST	B	1.0	50.95	0.00	
6384005005	9623 PLANTER ST	B	1.0	50.95	0.00	
6384005006	9629 PLANTER ST	B	1.0	50.95	0.00	
6384005007	9633 PLANTER ST	B	1.0	50.95	0.00	
6384005008	9639 PLANTER ST	B	1.0	50.95	0.00	
6384005009	9643 PLANTER ST	B	1.0	50.95	0.00	
6384005010	9649 PLANTER ST	B	1.0	50.95	0.00	
6384005011	9653 PLANTER ST	B	1.0	50.95	0.00	
6384005012	9659 PLANTER ST	B	1.0	50.95	0.00	
6384005013	9703 PLANTER ST	B	1.0	50.95	0.00	
6384005014	9709 PLANTER ST	B	1.0	50.95	0.00	
6384005015	9713 PLANTER ST	B	1.0	50.95	0.00	
6384005016	9719 PLANTER ST	B	1.0	50.95	0.00	
6384005017	9723 PLANTER ST	B	1.0	50.95	0.00	
6384005018	9729 PLANTER ST	B	1.0	50.95	0.00	
6384005019	9733 PLANTER ST	B	1.0	50.95	0.00	
6384005020	9739 PLANTER ST	B	1.0	50.95	0.00	
6384005021	9745 PLANTER ST	B	1.0	50.95	0.00	
6384005022	9740 BURKE ST	B	1.0	50.95	0.00	
6384005023	9736 BURKE ST	B	1.0	50.95	0.00	
6384005024	9730 BURKE ST	B	1.0	50.95	0.00	
6384005025	9724 BURKE ST	B	1.0	50.95	0.00	
6384005026	9718 BURKE ST	B	1.0	50.95	0.00	
6384005027	9714 BURKE ST	B	1.0	50.95	0.00	
6384005028	9710 BURKE ST	B	1.0	50.95	0.00	
6384005029	9702 BURKE ST	B	1.0	50.95	0.00	
6384005030	9660 BURKE ST	B	1.0	50.95	0.00	
6384005031	9656 BURKE ST	B	1.0	50.95	0.00	
6384005032	9650 BURKE ST	B	1.0	50.95	0.00	
6384005033	9646 BURKE ST	B	1.0	50.95	0.00	
6384005034	9640 BURKE ST	B	1.0	50.95	0.00	
6384005035	9634 BURKE ST	B	1.0	50.95	0.00	
6384005036	9630 BURKE ST	B	1.0	50.95	0.00	
6384005037	9624 BURKE ST	B	1.0	50.95	0.00	
6384005038	9620 BURKE ST	B	1.0	50.95	0.00	
6384005039	9614 BURKE ST	B	1.0	50.95	0.00	
6384005040	9610 BURKE ST	B	1.0	50.95	0.00	
6384005041	9602 BURKE ST	B	1.0	50.95	0.00	
6384005042	9748 PLANTER ST	B	1.0	50.95	0.00	
6384005043	9742 PLANTER ST	B	1.0	50.95	0.00	
6384005044	9738 PLANTER ST	B	1.0	50.95	0.00	
6384005045	9732 PLANTER ST	B	1.0	50.95	0.00	
6384005046	9728 PLANTER ST	B	1.0	50.95	0.00	
6384005047	9722 PLANTER ST	B	1.0	50.95	0.00	
6384005048	9718 PLANTER ST	B	1.0	50.95	0.00	
6384005049	9712 PLANTER ST	B	1.0	50.95	0.00	

Pico Rivera
Landscaping and Lighting Assessment District No. 1
Fiscal Year 2024/25 Preliminary Assessment Roll
(Sorted by APN)

Assessor's Parcel Number	Situs	Address	Zone	Taxable Units	Charge	SBE Charge	SBE Number
6384005050	9708	PLANTER ST	B	1.0	50.95	0.00	
6384005051	9702	PLANTER ST	B	1.0	50.95	0.00	
6384005052	9658	PLANTER ST	B	1.0	50.95	0.00	
6384005053	9652	PLANTER ST	B	1.0	50.95	0.00	
6384005054	9648	PLANTER ST	B	1.0	50.95	0.00	
6384005055	9642	PLANTER ST	B	1.0	50.95	0.00	
6384005056	9638	PLANTER ST	B	1.0	50.95	0.00	
6384005057	9632	PLANTER ST	B	1.0	50.95	0.00	
6384005058	9628	PLANTER ST	B	1.0	50.95	0.00	
6384005059	9622	PLANTER ST	B	1.0	50.95	0.00	
6384005060	9618	PLANTER ST	B	1.0	50.95	0.00	
6384005061	9612	PLANTER ST	B	1.0	50.95	0.00	
6384005062	9608	PLANTER ST	B	1.0	50.95	0.00	
6384005063	9602	PLANTER ST	B	1.0	50.95	0.00	
6384005064	9534	PLANTER ST	B	1.0	50.95	0.00	
6384005065	9528	PLANTER ST	B	1.0	50.95	0.00	
6384005066	9522	PLANTER ST	B	1.0	50.95	0.00	
6384005067	9523	PLANTER ST	B	1.0	50.95	0.00	
6384005068	9529	PLANTER ST	B	1.0	50.95	0.00	
6384011800		NO SITUS AVAILABLE	B	2.0	0.00	101.90	9014800001
6384011801		NO SITUS AVAILABLE	B	2.0	0.00	101.90	9014800001
6384011802		NO SITUS AVAILABLE	B	2.0	0.00	101.90	9014800001
6384012001	9878	MYRON ST	B	1.0	50.95	0.00	
6384012002	9857	SHADE LN	B	1.0	50.95	0.00	
6384012003	9851	SHADE LN	B	1.0	50.95	0.00	
6384012004	9845	SHADE LN	B	1.0	50.95	0.00	
6384012005	9839	SHADE LN	B	1.0	50.95	0.00	
6384012006	9870	MYRON ST	B	1.0	50.95	0.00	
6384012007	9862	MYRON ST	B	1.0	50.95	0.00	
6384012008	8002	TRUE AVE	B	1.0	50.95	0.00	
6384012009	8008	TRUE AVE	B	1.0	50.95	0.00	
6384012010	8014	TRUE AVE	B	1.0	50.95	0.00	
6384012011	8020	TRUE AVE	B	1.0	50.95	0.00	
6384012012	8019	TRUE AVE	B	1.0	50.95	0.00	
6384012013	8015	TRUE AVE	B	1.0	50.95	0.00	
6384012014	9840	MYRON ST	B	1.0	50.95	0.00	
6384012015	9830	MYRON ST	B	1.0	50.95	0.00	
6384012016	9818	MYRON ST	B	1.0	50.95	0.00	
6384012017	9812	MYRON ST	B	1.0	50.95	0.00	
6384012018	8002	CLARINDA AVE	B	1.0	50.95	0.00	
6384012019	8008	CLARINDA AVE	B	1.0	50.95	0.00	
6384012020	8014	CLARINDA AVE	B	1.0	50.95	0.00	
6384012021	8020	CLARINDA AVE	B	1.0	50.95	0.00	
6384012022	8026	CLARINDA AVE	B	1.0	50.95	0.00	
6384012024	9825	SHADE LN	B	1.75	89.16	0.00	
6384012027	9817	SHADE LN	B	1.0	50.95	0.00	
6384012028	9821	SHADE LN	B	1.0	50.95	0.00	
6384012029	9767	MYRON ST	B	1.0	50.95	0.00	
6384012030	9773	MYRON ST	B	1.0	50.95	0.00	
6384012031	9803	MYRON ST	B	1.0	50.95	0.00	
6384012032	9809	MYRON ST	B	1.0	50.95	0.00	
6384012033	9815	MYRON ST	B	1.0	50.95	0.00	
6384012034	9821	MYRON ST	B	1.0	50.95	0.00	

Pico Rivera
Landscaping and Lighting Assessment District No. 1
Fiscal Year 2024/25 Preliminary Assessment Roll
(Sorted by APN)

Assessor's Parcel Number	Situs	Address	Zone	Taxable Units	Charge	SBE Charge	SBE Number
6384012035	9827	MYRON ST	B	1.0	50.95	0.00	
6384012036	9831	MYRON ST	B	1.0	50.95	0.00	
6384012037	9837	MYRON ST	B	1.0	50.95	0.00	
6384012038	9843	MYRON ST	B	1.0	50.95	0.00	
6384012039	9847	MYRON ST	B	1.0	50.95	0.00	
6384012040	9853	MYRON ST	B	1.0	50.95	0.00	
6384012041	9859	MYRON ST	B	1.0	50.95	0.00	
6384012042	9865	MYRON ST	B	1.0	50.95	0.00	
6384012043	9871	MYRON ST	B	1.0	50.95	0.00	
6384012044	9877	MYRON ST	B	1.0	50.95	0.00	
6384012045	9883	MYRON ST	B	1.0	50.95	0.00	
6384012046	8003	MASONCREST DR	B	1.0	50.95	0.00	
6384012047	8011	MASONCREST DR	B	1.0	50.95	0.00	
6384012048	8019	MASONCREST DR	B	1.0	50.95	0.00	
6384012049	8025	MASONCREST DR	B	1.0	50.95	0.00	
6384012050	8031	MASONCREST DR	B	1.0	50.95	0.00	
6384012051	8037	MASONCREST DR	B	1.0	50.95	0.00	
6384012052	8043	MASONCREST DR	B	1.0	50.95	0.00	
6384012053	8049	MASONCREST DR	B	1.0	50.95	0.00	
6384012054	8059	MASONCREST DR	B	1.0	50.95	0.00	
6384012055	8064	MASONCREST DR	B	1.0	50.95	0.00	
6384014001	9717	SHADE LN	B	1.0	50.95	0.00	
6384014002	9711	SHADE LN	B	1.0	50.95	0.00	
6384014003	9705	SHADE LN	B	1.0	50.95	0.00	
6384014004	9655	SHADE LN	B	1.0	50.95	0.00	
6384014005	9649	SHADE LN	B	1.0	50.95	0.00	
6384014006	9643	SHADE LN	B	1.0	50.95	0.00	
6384014007	9637	SHADE LN	B	1.0	50.95	0.00	
6384014008	9633	SHADE LN	B	1.0	50.95	0.00	
6384014009	9627	SHADE LN	B	1.0	50.95	0.00	
6384014010	9621	SHADE LN	B	1.0	50.95	0.00	
6384014011	9615	SHADE LN	B	1.0	50.95	0.00	
6384014012	9609	SHADE LN	B	1.0	50.95	0.00	
6384014013	9603	SHADE LN	B	1.0	50.95	0.00	
6384014014	9602	AERO DR	B	1.0	50.95	0.00	
6384014015	9608	AERO DR	B	1.0	50.95	0.00	
6384014016	9614	AERO DR	B	1.0	50.95	0.00	
6384014017	9620	AERO DR	B	1.0	50.95	0.00	
6384014018	9626	AERO DR	B	1.0	50.95	0.00	
6384014019	9630	AERO DR	B	1.0	50.95	0.00	
6384014020	9636	AERO DR	B	1.0	50.95	0.00	
6384014021	9642	AERO DR	B	1.0	50.95	0.00	
6384014023	9654	AERO DR	B	1.0	50.95	0.00	
6384014024	9702	AERO DR	B	1.0	50.95	0.00	
6384014025	9708	AERO DR	B	1.0	50.95	0.00	
6384014026	9714	AERO DR	B	1.0	50.95	0.00	
6384014027	8039	CLARINDA AVE	B	1.0	50.95	0.00	
6384014028	8033	CLARINDA AVE	B	1.0	50.95	0.00	
6384014029	8027	CLARINDA AVE	B	1.0	50.95	0.00	
6384014030	8021	CLARINDA AVE	B	1.0	50.95	0.00	
6384014031	8015	CLARINDA AVE	B	1.0	50.95	0.00	
6384014032	8009	CLARINDA AVE	B	1.0	50.95	0.00	
6384014033	8003	CLARINDA AVE	B	1.0	50.95	0.00	

Pico Rivera
Landscaping and Lighting Assessment District No. 1
Fiscal Year 2024/25 Preliminary Assessment Roll
(Sorted by APN)

Assessor's Parcel Number	Situs	Address	Zone	Taxable Units	Charge	SBE Charge	SBE Number
6384014034	9757	SHADE LN	B	1.0	50.95	0.00	
6384014035	9751	SHADE LN	B	1.0	50.95	0.00	
6384014036	9745	SHADE LN	B	1.0	50.95	0.00	
6384014037	9739	SHADE LN	B	1.0	50.95	0.00	
6384014038	9733	SHADE LN	B	1.0	50.95	0.00	
6384014039	9727	SHADE LN	B	1.0	50.95	0.00	
6384014040	9723	SHADE LN	B	1.0	50.95	0.00	
6384014041	9718	AERO DR	B	1.0	50.95	0.00	
6384014042	9724	AERO DR	B	1.0	50.95	0.00	
6384014043	9730	AERO DR	B	1.0	50.95	0.00	
6384014044	9736	AERO DR	B	1.0	50.95	0.00	
6384014045	9740	AERO DR	B	1.0	50.95	0.00	
6384014046	9744	AERO DR	B	1.0	50.95	0.00	
6384014047	9750	AERO DR	B	1.0	50.95	0.00	
6384014048	9756	AERO DR	B	1.0	50.95	0.00	
6384014049	9762	AERO DR	B	1.0	50.95	0.00	
6384014050	9648	AERO DR	B	1.0	50.95	0.00	
6384015001	9737	AERO DR	B	1.0	50.95	0.00	
6384015002	9731	AERO DR	B	1.0	50.95	0.00	
6384015003	9725	AERO DR	B	1.0	50.95	0.00	
6384015004	9721	AERO DR	B	1.0	50.95	0.00	
6384015005	9715	AERO DR	B	1.0	50.95	0.00	
6384015006	9709	AERO DR	B	1.0	50.95	0.00	
6384015007	9703	AERO DR	B	1.0	50.95	0.00	
6384015008	9655	AERO DR	B	1.0	50.95	0.00	
6384015009	9649	AERO DR	B	1.0	50.95	0.00	
6384015010	9643	AERO DR	B	1.0	50.95	0.00	
6384015011	9637	AERO DR	B	1.0	50.95	0.00	
6384015012	9631	AERO DR	B	1.0	50.95	0.00	
6384015013	9627	AERO DR	B	1.0	50.95	0.00	
6384015014	9621	AERO DR	B	1.0	50.95	0.00	
6384015015	9615	AERO DR	B	1.0	50.95	0.00	
6384015016	9609	AERO DR	B	1.0	50.95	0.00	
6384015017	9603	AERO DR	B	1.0	50.95	0.00	
6384015018	9602	MYRON ST	B	1.0	50.95	0.00	
6384015019	9608	MYRON ST	B	1.0	50.95	0.00	
6384015020	9614	MYRON ST	B	1.0	50.95	0.00	
6384015021	9620	MYRON ST	B	1.0	50.95	0.00	
6384015022	9626	MYRON ST	B	1.0	50.95	0.00	
6384015023	9632	MYRON ST	B	1.0	50.95	0.00	
6384015024	9638	MYRON ST	B	1.0	50.95	0.00	
6384015025	9644	MYRON ST	B	1.0	50.95	0.00	
6384015026	9648	MYRON ST	B	1.0	50.95	0.00	
6384015027	9654	MYRON ST	B	1.0	50.95	0.00	
6384015028	9702	MYRON ST	B	1.0	50.95	0.00	
6384015029	9708	MYRON ST	B	1.0	50.95	0.00	
6384015030	9714	MYRON ST	B	1.0	50.95	0.00	
6384015031	9720	MYRON ST	B	1.0	50.95	0.00	
6384015032	9726	MYRON ST	B	1.0	50.95	0.00	
6384015033	9732	MYRON ST	B	1.0	50.95	0.00	
6384015034	9738	MYRON ST	B	1.0	50.95	0.00	
6384015035	9615	MYRON ST	B	1.0	50.95	0.00	
6384015036	9619	MYRON ST	B	1.0	50.95	0.00	

Pico Rivera
Landscaping and Lighting Assessment District No. 1
Fiscal Year 2024/25 Preliminary Assessment Roll
(Sorted by APN)

Assessor's Parcel Number	Situs	Address	Zone	Taxable Units	Charge	SBE Charge	SBE Number
6384015037	9625	MYRON ST	B	1.0	50.95	0.00	
6384015038	9631	MYRON ST	B	1.0	50.95	0.00	
6384015039	9637	MYRON ST	B	1.0	50.95	0.00	
6384015040	9643	MYRON ST	B	1.0	50.95	0.00	
6384015041	9649	MYRON ST	B	1.0	50.95	0.00	
6384015042	9655	MYRON ST	B	1.0	50.95	0.00	
6384015043	9703	MYRON ST	B	1.0	50.95	0.00	
6384015044	9709	MYRON ST	B	1.0	50.95	0.00	
6384015045	9715	MYRON ST	B	1.0	50.95	0.00	
6384015046	9719	MYRON ST	B	1.0	50.95	0.00	
6384015047	9725	MYRON ST	B	1.0	50.95	0.00	
6384015048	9731	MYRON ST	B	1.0	50.95	0.00	
6384015049	9737	MYRON ST	B	1.0	50.95	0.00	
6384015050	9743	MYRON ST	B	1.0	50.95	0.00	
6384015051	9749	MYRON ST	B	1.0	50.95	0.00	
6384015052	9755	MYRON ST	B	1.0	50.95	0.00	
6384015053	9761	MYRON ST	B	1.0	50.95	0.00	
6384016001	9555	AERO DR	B	1.0	50.95	0.00	
6384016002	9549	AERO DR	B	1.0	50.95	0.00	
6384016003	9543	AERO DR	B	1.0	50.95	0.00	
6384016004	9537	AERO DR	B	1.0	50.95	0.00	
6384016005	9531	AERO DR	B	1.0	50.95	0.00	
6384016006	9525	AERO DR	B	1.0	50.95	0.00	
6384016007	9521	AERO DR	B	1.0	50.95	0.00	
6384016008	9515	AERO DR	B	1.0	50.95	0.00	
6384016009	9509	AERO DR	B	1.0	50.95	0.00	
6384016010	9503	AERO DR	B	1.0	50.95	0.00	
6384016011	9455	AERO DR	B	1.0	50.95	0.00	
6384016012	9449	AERO DR	B	1.0	50.95	0.00	
6384016013	9443	AERO DR	B	1.0	50.95	0.00	
6384016014	9439	AERO DR	B	1.0	50.95	0.00	
6384016015	9433	AERO DR	B	1.0	50.95	0.00	
6384016016	9427	AERO DR	B	1.0	50.95	0.00	
6384016017	9421	AERO DR	B	1.0	50.95	0.00	
6384016018	9415	AERO DR	B	1.0	50.95	0.00	
6384016019	9409	AERO DR	B	1.0	50.95	0.00	
6384016020	9403	AERO DR	B	1.0	50.95	0.00	
6384016021	9402	MYRON ST	B	1.0	50.95	0.00	
6384016022	9408	MYRON ST	B	1.0	50.95	0.00	
6384016023	9414	MYRON ST	B	1.0	50.95	0.00	
6384016024	9420	MYRON ST	B	1.0	50.95	0.00	
6384016025	9426	MYRON ST	B	1.0	50.95	0.00	
6384016026	9432	MYRON ST	B	1.0	50.95	0.00	
6384016027	9438	MYRON ST	B	1.0	50.95	0.00	
6384016028	9444	MYRON ST	B	1.0	50.95	0.00	
6384016029	9448	MYRON ST	B	1.0	50.95	0.00	
6384016030	9454	MYRON ST	B	1.0	50.95	0.00	
6384016031	9502	MYRON ST	B	1.0	50.95	0.00	
6384016032	9508	MYRON ST	B	1.0	50.95	0.00	
6384016033	9514	MYRON ST	B	1.0	50.95	0.00	
6384016034	9520	MYRON ST	B	1.0	50.95	0.00	
6384016035	9524	MYRON ST	B	1.0	50.95	0.00	
6384016036	9530	MYRON ST	B	1.0	50.95	0.00	

Pico Rivera
Landscaping and Lighting Assessment District No. 1
Fiscal Year 2024/25 Preliminary Assessment Roll
(Sorted by APN)

Assessor's Parcel Number	Situs	Address	Zone	Taxable Units	Charge	SBE Charge	SBE Number
6384016037	9536	MYRON ST	B	1.0	50.95	0.00	
6384016038	9542	MYRON ST	B	1.0	50.95	0.00	
6384016039	9548	MYRON ST	B	1.0	50.95	0.00	
6384016040	9554	MYRON ST	B	1.0	50.95	0.00	
6384016041	9403	MYRON ST	B	1.0	50.95	0.00	
6384016042	9409	MYRON ST	B	1.0	50.95	0.00	
6384016043	9415	MYRON ST	B	1.0	50.95	0.00	
6384016044	9421	MYRON ST	B	1.0	50.95	0.00	
6384016045	9427	MYRON ST	B	1.0	50.95	0.00	
6384016046	9433	MYRON ST	B	1.0	50.95	0.00	
6384016047	9439	MYRON ST	B	1.0	50.95	0.00	
6384016048	9445	MYRON ST	B	1.0	50.95	0.00	
6384016049	9449	MYRON ST	B	1.0	50.95	0.00	
6384016050	9455	MYRON ST	B	1.0	50.95	0.00	
6384016051	9503	MYRON ST	B	1.0	50.95	0.00	
6384016052	9509	MYRON ST	B	1.0	50.95	0.00	
6384016053	9515	MYRON ST	B	1.0	50.95	0.00	
6384016054	9521	MYRON ST	B	1.0	50.95	0.00	
6384016055	9525	MYRON ST	B	1.0	50.95	0.00	
6384016056	9531	MYRON ST	B	1.0	50.95	0.00	
6384016057	9537	MYRON ST	B	1.0	50.95	0.00	
6384016058	9543	MYRON ST	B	1.0	50.95	0.00	
6384016059	9549	MYRON ST	B	1.0	50.95	0.00	
6384016060	9555	MYRON ST	B	1.0	50.95	0.00	
6384016061	9559	MYRON ST	B	1.0	50.95	0.00	
6384016062	9603	MYRON ST	B	1.0	50.95	0.00	
6384016063	9609	MYRON ST	B	1.0	50.95	0.00	
6384017001	9549	SHADE LN	B	1.0	50.95	0.00	
6384017002	9543	SHADE LN	B	1.0	50.95	0.00	
6384017003	9537	SHADE LN	B	1.0	50.95	0.00	
6384017004	9531	SHADE LN	B	1.0	50.95	0.00	
6384017005	9525	SHADE LN	B	1.0	50.95	0.00	
6384017006	9519	SHADE LN	B	1.0	50.95	0.00	
6384017007	9515	SHADE LN	B	1.0	50.95	0.00	
6384017008	9509	SHADE LN	B	1.0	50.95	0.00	
6384017009	9503	SHADE LN	B	1.0	50.95	0.00	
6384017010	9461	SHADE LN	B	1.0	50.95	0.00	
6384017011	9457	SHADE LN	B	1.0	50.95	0.00	
6384017012	9451	SHADE LN	B	1.0	50.95	0.00	
6384017013	9445	SHADE LN	B	1.0	50.95	0.00	
6384017014	9439	SHADE LN	B	1.0	50.95	0.00	
6384017015	9433	SHADE LN	B	1.0	50.95	0.00	
6384017016	9427	SHADE LN	B	1.0	50.95	0.00	
6384017018	9417	SHADE LN	B	1.0	50.95	0.00	
6384017019	9411	SHADE LN	B	1.0	50.95	0.00	
6384017020	9405	SHADE LN	B	1.0	50.95	0.00	
6384017021	9402	AERO DR	B	1.0	50.95	0.00	
6384017022	9408	AERO DR	B	1.0	50.95	0.00	
6384017023	9414	AERO DR	B	1.0	50.95	0.00	
6384017024	9420	AERO DR	B	1.0	50.95	0.00	
6384017025	9426	AERO DR	B	1.0	50.95	0.00	
6384017026	9432	AERO DR	B	1.0	50.95	0.00	
6384017027	9436	AERO DR	B	1.0	50.95	0.00	

Pico Rivera
Landscaping and Lighting Assessment District No. 1
Fiscal Year 2024/25 Preliminary Assessment Roll
(Sorted by APN)

Assessor's Parcel Number	Situs	Address	Zone	Taxable Units	Charge	SBE Charge	SBE Number
6384017028	9442	AERO DR	B	1.0	50.95	0.00	
6384017029	9448	AERO DR	B	1.0	50.95	0.00	
6384017030	9454	AERO DR	B	1.0	50.95	0.00	
6384017031	9502	AERO DR	B	1.0	50.95	0.00	
6384017032	9508	AERO DR	B	1.0	50.95	0.00	
6384017033	9514	AERO DR	B	1.0	50.95	0.00	
6384017034	9520	AERO DR	B	1.0	50.95	0.00	
6384017035	9524	AERO DR	B	1.0	50.95	0.00	
6384017036	9530	AERO DR	B	1.0	50.95	0.00	
6384017037	9536	AERO DR	B	1.0	50.95	0.00	
6384017038	9542	AERO DR	B	1.0	50.95	0.00	
6384017039	9548	AERO DR	B	1.0	50.95	0.00	
6384017040	9554	AERO DR	B	1.0	50.95	0.00	
6384018006	9412	SHADE LN	B	2.0	101.90	0.00	
6384018007	8202	PASSONS BLVD	B	1.0	50.95	0.00	
6384018008	8134	PASSONS BLVD	B	1.0	50.95	0.00	
6384018009	8142	PASSONS BLVD	B	1.0	50.95	0.00	
6384018010	8210	PASSONS BLVD	B	1.0	50.95	0.00	
6384019001	8230	SIDEVIEW DR	B	1.0	50.95	0.00	
6384019002	9611	LA DOCENA LN	B	1.0	50.95	0.00	
6384019003	9619	LA DOCENA LN	B	1.0	50.95	0.00	
6384019004	9623	LA DOCENA LN	B	1.0	50.95	0.00	
6384019005	9629	LA DOCENA LN	B	1.0	50.95	0.00	
6384019006	9633	LA DOCENA LN	B	1.0	50.95	0.00	
6384019007	9639	LA DOCENA LN	B	1.0	50.95	0.00	
6384019008	8255	ORANGE AVE	B	1.0	50.95	0.00	
6384021001	9749	MAXINE ST	B	1.0	50.95	0.00	
6384021002	9745	MAXINE ST	B	1.0	50.95	0.00	
6384021003	9739	MAXINE ST	B	1.0	50.95	0.00	
6384021004	9735	MAXINE ST	B	1.0	50.95	0.00	
6384021005	9729	MAXINE ST	B	1.0	50.95	0.00	
6384021006	9723	MAXINE ST	B	1.0	50.95	0.00	
6384021007	9719	MAXINE ST	B	1.0	50.95	0.00	
6384021008	9713	MAXINE ST	B	1.0	50.95	0.00	
6384021009	8150	ORANGE AVE	B	1.0	50.95	0.00	
6384021010	8144	ORANGE AVE	B	1.0	50.95	0.00	
6384021011	8140	ORANGE AVE	B	1.0	50.95	0.00	
6384021012	8134	ORANGE AVE	B	1.0	50.95	0.00	
6384021013	9712	HOMESTEAD ST	B	1.0	50.95	0.00	
6384021014	9716	HOMESTEAD ST	B	1.0	50.95	0.00	
6384021015	9722	HOMESTEAD ST	B	1.0	50.95	0.00	
6384021016	9726	HOMESTEAD ST	B	1.0	50.95	0.00	
6384021017	9732	HOMESTEAD ST	B	1.0	50.95	0.00	
6384021018	9738	HOMESTEAD ST	B	1.0	50.95	0.00	
6384021019	9742	HOMESTEAD ST	B	1.0	50.95	0.00	
6384021020	8133	COOPERGROVE AVE	B	1.0	50.95	0.00	
6384021021	9753	HOMESTEAD ST	B	1.0	50.95	0.00	
6384021022	9745	HOMESTEAD ST	B	1.0	50.95	0.00	
6384021023	9741	HOMESTEAD ST	B	1.0	50.95	0.00	
6384021024	9735	HOMESTEAD ST	B	1.0	50.95	0.00	
6384021025	9729	HOMESTEAD ST	B	1.0	50.95	0.00	
6384021026	9725	HOMESTEAD ST	B	1.0	50.95	0.00	
6384021027	9719	HOMESTEAD ST	B	1.0	50.95	0.00	

Pico Rivera
Landscaping and Lighting Assessment District No. 1
Fiscal Year 2024/25 Preliminary Assessment Roll
(Sorted by APN)

Assessor's Parcel Number	Situs	Address	Zone	Taxable Units	Charge	SBE Charge	SBE Number
6384021028	9713	HOMESTEAD ST	B	1.0	50.95	0.00	
6384021029	8124	ORANGE AVE	B	1.0	50.95	0.00	
6384021030	8118	ORANGE AVE	B	1.0	50.95	0.00	
6384021031	8112	ORANGE AVE	B	1.0	50.95	0.00	
6384021032	8106	ORANGE AVE	B	1.0	50.95	0.00	
6384021033	8102	ORANGE AVE	B	1.0	50.95	0.00	
6384021034	9712	SHADE LN	B	1.0	50.95	0.00	
6384021035	9724	SHADE LN	B	1.0	50.95	0.00	
6384021036	9728	SHADE LN	B	1.0	50.95	0.00	
6384021037	9736	SHADE LN	B	1.0	50.95	0.00	
6384021038	9740	SHADE LN	B	1.0	50.95	0.00	
6384021040	9746	SHADE LN	B	1.0	50.95	0.00	
6384021041	9752	SHADE LN	B	1.0	50.95	0.00	
6384022001	9845	MAXINE ST	B	1.0	50.95	0.00	
6384022002	8145	TRUE AVE	B	1.0	50.95	0.00	
6384022003	8141	TRUE AVE	B	1.0	50.95	0.00	
6384022005	8134	CLARINDA AVE	B	1.0	50.95	0.00	
6384022006	8138	CLARINDA AVE	B	1.0	50.95	0.00	
6384022007	8144	CLARINDA AVE	B	1.0	50.95	0.00	
6384022008	9827	MAXINE ST	B	1.0	50.95	0.00	
6384022009	9819	MAXINE ST	B	1.0	50.95	0.00	
6384022010	8147	CLARINDA AVE	B	1.0	50.95	0.00	
6384022011	8141	CLARINDA AVE	B	1.0	50.95	0.00	
6384022012	8135	CLARINDA AVE	B	1.0	50.95	0.00	
6384022013	8134	COOPERGROVE AVE	B	1.0	50.95	0.00	
6384022014	8140	COOPERGROVE AVE	B	1.0	50.95	0.00	
6384022015	8144	COOPERGROVE AVE	B	1.0	50.95	0.00	
6384022016	9801	MAXINE ST	B	1.0	50.95	0.00	
6384022020	9818	SHADE LN	B	1.0	50.95	0.00	
6384022023	9758	SHADE LN	B	2.5	127.37	0.00	
6384022024	9757	HOMESTEAD ST	B	1.75	89.16	0.00	
6384022025	8135	TRUE AVE	B	1.0	50.95	0.00	
6384022027	8133	TRUE AVE	B	1.0	50.95	0.00	
6384022029	9844	SHADE LN	B	1.0	50.95	0.00	
6384022030	9838	SHADE LN	B	1.0	50.95	0.00	
6384022031	8110	TRUE AVE	B	1.0	50.95	0.00	
6384022032	8114	TRUE AVE	B	1.0	50.95	0.00	
6384022033	8117	TRUE AVE	B	1.0	50.95	0.00	
6384022034	8113	TRUE AVE	B	1.0	50.95	0.00	
6384022035	8109	TRUE AVE	B	1.0	50.95	0.00	
6384022036	8101	TRUE AVE	B	1.0	50.95	0.00	
6384022037	8127	TRUE AVE	B	1.0	50.95	0.00	
6384022042	9810	SHADE LN	B	1.0	50.95	0.00	
6384022045	8129	CLARINDA AVE	B	1.0	50.95	0.00	
6384022047	8118	CLARINDA AVE	B	1.0	50.95	0.00	
6384022048	8130	CLARINDA AVE	B	1.0	50.95	0.00	
6384022049	8131	CLARINDA AVE	B	1.0	50.95	0.00	
6384023001	9855	MAXINE ST	B	1.0	50.95	0.00	
6384023002	9859	MAXINE ST	B	1.0	50.95	0.00	
6384023003	8138	TRUE AVE	B	1.0	50.95	0.00	
6384023004	8134	TRUE AVE	B	1.0	50.95	0.00	
6384023005	9865	MAXINE ST	B	1.0	50.95	0.00	
6384023006	9873	MAXINE ST	B	1.0	50.95	0.00	

Pico Rivera
Landscaping and Lighting Assessment District No. 1
Fiscal Year 2024/25 Preliminary Assessment Roll
(Sorted by APN)

Assessor's Parcel Number	Situs	Address	Zone	Taxable Units	Charge	SBE Charge	SBE Number
6384023007	9879	MAXINE ST	B	1.0	50.95	0.00	
6384023008	9887	MAXINE ST	B	1.0	50.95	0.00	
6384023009	8163	GREENVALE AVE	B	1.0	50.95	0.00	
6384023010	8157	GREENVALE AVE	B	1.0	50.95	0.00	
6384023011	8151	GREENVALE AVE	B	1.0	50.95	0.00	
6384023012	8149	GREENVALE AVE	B	1.0	50.95	0.00	
6384023013	8143	GREENVALE AVE	B	1.0	50.95	0.00	
6384023014	8127	GREENVALE AVE	B	1.0	50.95	0.00	
6384023015	8119	GREENVALE AVE	B	1.0	50.95	0.00	
6384023016	8111	GREENVALE AVE	B	1.0	50.95	0.00	
6384023017	9854	SHADE LN	B	1.0	50.95	0.00	
6384023019	9848	SHADE LN	B	1.0	50.95	0.00	
6384023022	8130	TRUE AVE	B	1.0	50.95	0.00	
6384023025	8102	GREENVALE AVE	B	1.0	50.95	0.00	
6384023026	8108	GREENVALE AVE	B	1.0	50.95	0.00	
6384023027	8112	GREENVALE AVE	B	1.0	50.95	0.00	
6384023028	8118	GREENVALE AVE	B	1.0	50.95	0.00	
6384023029	8124	GREENVALE AVE	B	1.0	50.95	0.00	
6384023030	8130	GREENVALE AVE	B	1.0	50.95	0.00	
6384023031	8168	GREENVALE AVE	B	1.0	50.95	0.00	
6384023032	8174	GREENVALE AVE	B	1.0	50.95	0.00	
6384023033	8180	GREENVALE AVE	B	1.0	50.95	0.00	
6384023034	8186	GREENVALE AVE	B	1.0	50.95	0.00	
6384023035	8190	GREENVALE AVE	B	1.0	50.95	0.00	
6384023036	9890	MAXINE ST	B	1.0	50.95	0.00	
6384023037	9886	MAXINE ST	B	1.0	50.95	0.00	
6384023038	9882	MAXINE ST	B	1.0	50.95	0.00	
6384023039	9876	MAXINE ST	B	1.0	50.95	0.00	
6384023040	9870	MAXINE ST	B	1.0	50.95	0.00	
6384023041	9864	MAXINE ST	B	1.0	50.95	0.00	
6384023042	9858	MAXINE ST	B	1.0	50.95	0.00	
6384023043	9852	MAXINE ST	B	1.0	50.95	0.00	
6384024800		NO SITUS AVAILABLE	B	2.0	0.00	101.90	9014800001
6384024801		NO SITUS AVAILABLE	B	2.0	0.00	101.90	9014800001
6384026012	9929	LA DOCENA LN	B	1.75	89.16	0.00	
6384026013	9925	LA DOCENA LN	B	1.0	50.95	0.00	
6384026015	9861	LA DOCENA LN	B	2.5	127.37	0.00	
6384026016	9857	LA DOCENA LN	B	2.5	127.37	0.00	
6384026017	9851	LA DOCENA LN	B	2.5	127.37	0.00	
6384026018	9841	LA DOCENA LN	B	1.75	89.16	0.00	
6384026019	9835	LA DOCENA LN	B	2.5	127.37	0.00	
6384026020	9827	LA DOCENA LN	B	1.75	89.16	0.00	
6384026024	8239	GREENVALE AVE	B	1.0	50.95	0.00	
6384026026	9917	LA DOCENA LN	B	1.0	50.95	0.00	
6384026027	8227	GREENVALE AVE	B	1.0	50.95	0.00	
6384026028	8231	GREENVALE AVE	B	1.0	50.95	0.00	
6384026029	8232	GREENVALE AVE	B	1.0	50.95	0.00	
6384026031	8224	GREENVALE AVE	B	1.0	50.95	0.00	
6384026033	8223	GREENVALE AVE	B	1.0	50.95	0.00	
6384026034	8220	GREENVALE AVE	B	1.0	50.95	0.00	
6384026035	9951	LA DOCENA LN	B	1.0	50.95	0.00	
6384027001	8206	ORANGE AVE	B	1.0	50.95	0.00	
6384027002	8202	ORANGE AVE	B	1.0	50.95	0.00	

Pico Rivera
Landscaping and Lighting Assessment District No. 1
Fiscal Year 2024/25 Preliminary Assessment Roll
(Sorted by APN)

Assessor's Parcel Number	Situs	Address	Zone	Taxable Units	Charge	SBE Charge	SBE Number
6384027003	9712	MAXINE ST	B	1.0	50.95	0.00	
6384027004	9716	MAXINE ST	B	1.0	50.95	0.00	
6384027005	9722	MAXINE ST	B	1.0	50.95	0.00	
6384027006	9726	MAXINE ST	B	1.0	50.95	0.00	
6384027007	9732	MAXINE ST	B	1.0	50.95	0.00	
6384027008	9738	MAXINE ST	B	1.0	50.95	0.00	
6384027009	9742	MAXINE ST	B	1.0	50.95	0.00	
6384027010	9748	MAXINE ST	B	1.0	50.95	0.00	
6384027011	9752	MAXINE ST	B	1.0	50.95	0.00	
6384027012	9802	MAXINE ST	B	1.0	50.95	0.00	
6384027013	9806	MAXINE ST	B	1.0	50.95	0.00	
6384027014	9812	MAXINE ST	B	1.0	50.95	0.00	
6384027015	9816	MAXINE ST	B	1.0	50.95	0.00	
6384027016	9822	MAXINE ST	B	1.0	50.95	0.00	
6384027017	9828	MAXINE ST	B	1.0	50.95	0.00	
6384027018	9832	MAXINE ST	B	1.0	50.95	0.00	
6384027019	9823	LA DOCENA LN	B	1.75	89.16	0.00	
6384027020	9815	LA DOCENA LN	B	2.5	127.37	0.00	
6384027024	9743	LA DOCENA LN	B	3.25	165.58	0.00	
6384027025	9727	LA DOCENA LN	B	1.75	89.16	0.00	
6384027027	8214	ORANGE AVE	B	1.0	50.95	0.00	
6384027028	8222	ORANGE AVE	B	1.0	50.95	0.00	
6384027029	9719	LA DOCENA LN	B	1.0	50.95	0.00	
6384027030	9715	LA DOCENA LN	B	1.0	50.95	0.00	
6384027031	8234	ORANGE AVE	B	2.0	101.90	0.00	
6384027032	9747	LA DOCENA LN	B	3.25	165.58	0.00	
6384027033	9751	LA DOCENA LN	B	1.0	50.95	0.00	
6384027034	8225	CLARINDA AVE	B	1.0	50.95	0.00	
6384027035	8219	CLARINDA AVE	B	1.0	50.95	0.00	
6384027036	8213	CLARINDA AVE	B	1.0	50.95	0.00	
6384027037	8209	CLARINDA AVE	B	1.0	50.95	0.00	
6384027038	8205	CLARINDA AVE	B	1.0	50.95	0.00	
6384027039	8200	CLARINDA AVE	B	1.0	50.95	0.00	
6384027040	8204	CLARINDA AVE	B	1.0	50.95	0.00	
6384027041	8208	CLARINDA AVE	B	1.0	50.95	0.00	
6384027042	8212	CLARINDA AVE	B	1.0	50.95	0.00	
6384027043	8218	CLARINDA AVE	B	1.0	50.95	0.00	
6384027044	8224	CLARINDA AVE	B	1.0	50.95	0.00	
6384027045	9838	MAXINE ST	B	1.0	50.95	0.00	
6384027046	9842	MAXINE ST	B	1.0	50.95	0.00	
6384027047	9848	MAXINE ST	B	1.0	50.95	0.00	
6385002001	9762	LA DOCENA LN	B	1.0	50.95	0.00	
6385002002	8309	CLARINDA AVE	B	1.0	50.95	0.00	
6385002003	8313	CLARINDA AVE	B	1.0	50.95	0.00	
6385002004	8319	CLARINDA AVE	B	1.0	50.95	0.00	
6385002005	8323	CLARINDA AVE	B	1.0	50.95	0.00	
6385002006	8329	CLARINDA AVE	B	1.0	50.95	0.00	
6385002007	8335	CLARINDA AVE	B	1.0	50.95	0.00	
6385002008	8341	CLARINDA AVE	B	1.0	50.95	0.00	
6385002010	8351	CLARINDA AVE	B	1.0	50.95	0.00	
6385002011	9763	TERRADELL ST	B	1.0	50.95	0.00	
6385002012	9747	TERRADELL ST	B	1.0	50.95	0.00	
6385002013	8350	COOPERGROVE AVE	B	1.0	50.95	0.00	

Pico Rivera
Landscaping and Lighting Assessment District No. 1
Fiscal Year 2024/25 Preliminary Assessment Roll
(Sorted by APN)

Assessor's Parcel Number	Situs	Address	Zone	Taxable Units	Charge	SBE Charge	SBE Number
6385002014	8344	COOPERGROVE AVE	B	1.0	50.95	0.00	
6385002015	8338	COOPERGROVE AVE	B	1.0	50.95	0.00	
6385002016	8334	COOPERGROVE AVE	B	1.0	50.95	0.00	
6385002017	8328	COOPERGROVE AVE	B	1.0	50.95	0.00	
6385002018	8322	COOPERGROVE AVE	B	1.0	50.95	0.00	
6385002019	8318	COOPERGROVE AVE	B	1.0	50.95	0.00	
6385002020	8312	COOPERGROVE AVE	B	1.0	50.95	0.00	
6385002021	8306	COOPERGROVE AVE	B	1.0	50.95	0.00	
6385002022	9748	LA DOCENA LN	B	1.0	50.95	0.00	
6385002023	8345	COOPERGROVE AVE	B	1.0	50.95	0.00	
6385002024	8351	COOPERGROVE AVE	B	1.0	50.95	0.00	
6385002025	9737	TERRADELL ST	B	1.0	50.95	0.00	
6385002026	9725	TERRADELL ST	B	1.0	50.95	0.00	
6385002027	9719	TERRADELL ST	B	1.0	50.95	0.00	
6385002028	9713	TERRADELL ST	B	1.0	50.95	0.00	
6385002029	9709	TERRADELL ST	B	1.0	50.95	0.00	
6385002030	8408	ORANGE AVE	B	1.0	50.95	0.00	
6385002031	8337	COOPERGROVE AVE	B	1.0	50.95	0.00	
6385002032	8333	COOPERGROVE AVE	B	1.0	50.95	0.00	
6385002033	8304	ORANGE AVE	B	1.0	50.95	0.00	
6385002034	9708	LA DOCENA LN	B	1.0	50.95	0.00	
6385002035	9714	LA DOCENA LN	B	1.0	50.95	0.00	
6385002036	9720	LA DOCENA LN	B	1.0	50.95	0.00	
6385002037	9726	LA DOCENA LN	B	1.0	50.95	0.00	
6385002038	9730	LA DOCENA LN	B	1.0	50.95	0.00	
6385002039	8305	COOPERGROVE AVE	B	1.0	50.95	0.00	
6385002040	8315	COOPERGROVE AVE	B	1.0	50.95	0.00	
6385002041	9733	CHARLESWORTH RD	B	1.0	50.95	0.00	
6385002042	9729	CHARLESWORTH RD	B	1.0	50.95	0.00	
6385002043	9723	CHARLESWORTH RD	B	1.0	50.95	0.00	
6385002044	9717	CHARLESWORTH RD	B	1.0	50.95	0.00	
6385002045	8310	ORANGE AVE	B	1.0	50.95	0.00	
6385002046	8320	ORANGE AVE	B	1.0	50.95	0.00	
6385002047	9724	CHARLESWORTH RD	B	1.0	50.95	0.00	
6385002048	9734	CHARLESWORTH RD	B	1.0	50.95	0.00	
6385002050	9703	ORANGE TER	B	1.0	50.95	0.00	
6385002051	9707	ORANGE TER	B	1.0	50.95	0.00	
6385002052	9713	ORANGE TER	B	1.0	50.95	0.00	
6385002053	9717	ORANGE TER	B	1.0	50.95	0.00	
6385002054	9721	ORANGE TER	B	1.0	50.95	0.00	
6385002055	8345	CLARINDA AVE	B	1.0	50.95	0.00	
6385004001	9848	LA DOCENA LN	B	1.0	50.95	0.00	
6385004002	8309	DALEWOOD AVE	B	1.0	50.95	0.00	
6385004003	8315	DALEWOOD AVE	B	1.0	50.95	0.00	
6385004004	8319	DALEWOOD AVE	B	1.0	50.95	0.00	
6385004005	8323	DALEWOOD AVE	B	1.0	50.95	0.00	
6385004006	8329	DALEWOOD AVE	B	1.0	50.95	0.00	
6385004007	8335	DALEWOOD AVE	B	1.0	50.95	0.00	
6385004008	8341	DALEWOOD AVE	B	1.0	50.95	0.00	
6385004009	8345	DALEWOOD AVE	B	1.0	50.95	0.00	
6385004010	8351	DALEWOOD AVE	B	1.0	50.95	0.00	
6385004011	9847	TERRADELL ST	B	1.0	50.95	0.00	
6385004012	9831	TERRADELL ST	B	1.0	50.95	0.00	

Pico Rivera
Landscaping and Lighting Assessment District No. 1
Fiscal Year 2024/25 Preliminary Assessment Roll
(Sorted by APN)

Assessor's Parcel Number	Situs	Address	Zone	Taxable Units	Charge	SBE Charge	SBE Number
6385004013	8348	TRUE AVE	B	1.0	50.95	0.00	
6385004014	8344	TRUE AVE	B	1.0	50.95	0.00	
6385004015	8340	TRUE AVE	B	1.0	50.95	0.00	
6385004016	8334	TRUE AVE	B	1.0	50.95	0.00	
6385004017	8328	TRUE AVE	B	1.0	50.95	0.00	
6385004018	8324	TRUE AVE	B	1.0	50.95	0.00	
6385004019	8318	TRUE AVE	B	1.0	50.95	0.00	
6385004020	8312	TRUE AVE	B	1.0	50.95	0.00	
6385004021	8306	TRUE AVE	B	1.0	50.95	0.00	
6385004022	9834	LA DOCENA LN	B	1.0	50.95	0.00	
6385004023	9822	LA DOCENA LN	B	1.0	50.95	0.00	
6385004024	8307	TRUE AVE	B	1.0	50.95	0.00	
6385004025	8313	TRUE AVE	B	1.0	50.95	0.00	
6385004026	8319	TRUE AVE	B	1.0	50.95	0.00	
6385004027	8323	TRUE AVE	B	1.0	50.95	0.00	
6385004028	8329	TRUE AVE	B	1.0	50.95	0.00	
6385004029	8335	TRUE AVE	B	1.0	50.95	0.00	
6385004030	8339	TRUE AVE	B	1.0	50.95	0.00	
6385004031	8345	TRUE AVE	B	1.0	50.95	0.00	
6385004032	8349	TRUE AVE	B	1.0	50.95	0.00	
6385004033	9821	TERRADELL ST	B	1.0	50.95	0.00	
6385004034	9803	TERRADELL ST	B	1.0	50.95	0.00	
6385004035	8348	CLARINDA AVE	B	1.0	50.95	0.00	
6385004036	8344	CLARINDA AVE	B	1.0	50.95	0.00	
6385004037	8338	CLARINDA AVE	B	1.0	50.95	0.00	
6385004038	8334	CLARINDA AVE	B	1.0	50.95	0.00	
6385004039	8326	CLARINDA AVE	B	1.0	50.95	0.00	
6385004040	8322	CLARINDA AVE	B	1.0	50.95	0.00	
6385004041	8318	CLARINDA AVE	B	1.0	50.95	0.00	
6385004042	8312	CLARINDA AVE	B	1.0	50.95	0.00	
6385004043	8306	CLARINDA AVE	B	1.0	50.95	0.00	
6385004044	9806	LA DOCENA LN	B	1.0	50.95	0.00	
6385005001	9908	LA DOCENA LN	B	1.0	50.95	0.00	
6385005002	8307	GREENVALE AVE	B	1.0	50.95	0.00	
6385005003	8313	GREENVALE AVE	B	1.0	50.95	0.00	
6385005004	8319	GREENVALE AVE	B	1.0	50.95	0.00	
6385005005	8323	GREENVALE AVE	B	1.0	50.95	0.00	
6385005006	8329	GREENVALE AVE	B	1.0	50.95	0.00	
6385005007	8335	GREENVALE AVE	B	1.0	50.95	0.00	
6385005008	8339	GREENVALE AVE	B	1.0	50.95	0.00	
6385005009	8345	GREENVALE AVE	B	1.0	50.95	0.00	
6385005010	8351	GREENVALE AVE	B	1.0	50.95	0.00	
6385005011	9919	TERRADELL ST	B	1.0	50.95	0.00	
6385005012	9903	TERRADELL ST	B	1.0	50.95	0.00	
6385005013	8350	DALEWOOD AVE	B	1.0	50.95	0.00	
6385005014	8344	DALEWOOD AVE	B	1.0	50.95	0.00	
6385005015	8338	DALEWOOD AVE	B	1.0	50.95	0.00	
6385005016	8334	DALEWOOD AVE	B	1.0	50.95	0.00	
6385005017	8328	DALEWOOD AVE	B	1.0	50.95	0.00	
6385005018	8322	DALEWOOD AVE	B	1.0	50.95	0.00	
6385005019	8318	DALEWOOD AVE	B	1.0	50.95	0.00	
6385005020	8312	DALEWOOD AVE	B	1.0	50.95	0.00	
6385005021	8308	DALEWOOD AVE	B	1.0	50.95	0.00	

Pico Rivera
Landscaping and Lighting Assessment District No. 1
Fiscal Year 2024/25 Preliminary Assessment Roll
(Sorted by APN)

Assessor's Parcel Number	Situs	Address	Zone	Taxable Units	Charge	SBE Charge	SBE Number
6385005022	9860	LA DOCENA LN	B	1.0	50.95	0.00	
6385005023	9929	TERRADELL ST	B	1.0	50.95	0.00	
6385005024	8350	GREENVALE AVE	B	1.0	50.95	0.00	
6385005025	8344	GREENVALE AVE	B	1.0	50.95	0.00	
6385005026	8338	GREENVALE AVE	B	1.0	50.95	0.00	
6385005027	8334	GREENVALE AVE	B	1.0	50.95	0.00	
6385005028	8328	GREENVALE AVE	B	1.0	50.95	0.00	
6385005029	8322	GREENVALE AVE	B	1.0	50.95	0.00	
6385005030	8318	GREENVALE AVE	B	1.0	50.95	0.00	
6385005031	8312	GREENVALE AVE	B	1.0	50.95	0.00	
6385005032	8306	GREENVALE AVE	B	1.0	50.95	0.00	
6385005033	8302	GREENVALE AVE	B	1.0	50.95	0.00	
6385005034	9950	LA DOCENA LN	B	3.25	165.58	0.00	
6385005035	8410	PICO VISTA RD	B	1.0	50.95	0.00	
6385005036	8402	PICO VISTA RD	B	1.0	50.95	0.00	
6385005800		NO SITUS AVAILABLE	B	2.0	0.00	101.90	9014800001
6385005801		NO SITUS AVAILABLE	B	2.0	0.00	101.90	9014800001
6385005802		NO SITUS AVAILABLE	B	2.0	0.00	101.90	9014800001
6385008001	8402	CLARINDA AVE	B	1.0	50.95	0.00	
6385008002	9806	TERRADELL ST	B	1.0	50.95	0.00	
6385008003	9812	TERRADELL ST	B	1.0	50.95	0.00	
6385008004	9816	TERRADELL ST	B	1.0	50.95	0.00	
6385008005	9822	TERRADELL ST	B	1.0	50.95	0.00	
6385008006	9828	TERRADELL ST	B	1.0	50.95	0.00	
6385008007	9834	TERRADELL ST	B	1.0	50.95	0.00	
6385008008	9838	TERRADELL ST	B	1.0	50.95	0.00	
6385008009	9844	TERRADELL ST	B	1.0	50.95	0.00	
6385008010	9850	TERRADELL ST	B	1.0	50.95	0.00	
6385008011	9854	TERRADELL ST	B	1.0	50.95	0.00	
6385008012	9902	TERRADELL ST	B	1.0	50.95	0.00	
6385008013	9910	TERRADELL ST	B	1.0	50.95	0.00	
6385008014	9914	TERRADELL ST	B	1.0	50.95	0.00	
6385008015	9920	TERRADELL ST	B	1.0	50.95	0.00	
6385008016	9926	TERRADELL ST	B	1.0	50.95	0.00	
6385008017	9932	TERRADELL ST	B	1.0	50.95	0.00	
6385008018	8411	PICO VISTA RD	B	1.0	50.95	0.00	
6385008019	9771	SUNGLOW ST	B	1.0	50.95	0.00	
6385008020	9775	SUNGLOW ST	B	1.0	50.95	0.00	
6385008021	9781	SUNGLOW ST	B	1.0	50.95	0.00	
6385008022	9785	SUNGLOW ST	B	1.0	50.95	0.00	
6385008023	9791	SUNGLOW ST	B	1.0	50.95	0.00	
6385008024	9803	SUNGLOW ST	B	1.0	50.95	0.00	
6385008025	9811	SUNGLOW ST	B	1.0	50.95	0.00	
6385008026	9815	SUNGLOW ST	B	1.0	50.95	0.00	
6385008027	9819	SUNGLOW ST	B	1.0	50.95	0.00	
6385008028	9825	SUNGLOW ST	B	1.0	50.95	0.00	
6385008029	9831	SUNGLOW ST	B	1.0	50.95	0.00	
6385008030	9835	SUNGLOW ST	B	1.0	50.95	0.00	
6385008031	9841	SUNGLOW ST	B	1.0	50.95	0.00	
6385008032	9845	SUNGLOW ST	B	1.0	50.95	0.00	
6385008033	9851	SUNGLOW ST	B	1.0	50.95	0.00	
6385008034	9857	SUNGLOW ST	B	1.0	50.95	0.00	
6385008035	9861	SUNGLOW ST	B	1.0	50.95	0.00	

Pico Rivera
Landscaping and Lighting Assessment District No. 1
Fiscal Year 2024/25 Preliminary Assessment Roll
(Sorted by APN)

Assessor's Parcel Number	Situs	Address	Zone	Taxable Units	Charge	SBE Charge	SBE Number
6385008036	9865	SUNGLOW ST	B	1.0	50.95	0.00	
6385008037	9871	SUNGLOW ST	B	1.0	50.95	0.00	
6385009001	8420	ORANGE AVE	B	1.0	50.95	0.00	
6385009002	9708	TERRADELL ST	B	1.0	50.95	0.00	
6385009003	9712	TERRADELL ST	B	1.0	50.95	0.00	
6385009004	9718	TERRADELL ST	B	1.0	50.95	0.00	
6385009005	9724	TERRADELL ST	B	1.0	50.95	0.00	
6385009006	9728	TERRADELL ST	B	1.0	50.95	0.00	
6385009007	9734	TERRADELL ST	B	1.0	50.95	0.00	
6385009008	9740	TERRADELL ST	B	1.0	50.95	0.00	
6385009009	9744	TERRADELL ST	B	1.0	50.95	0.00	
6385009010	9748	TERRADELL ST	B	1.0	50.95	0.00	
6385009011	9754	TERRADELL ST	B	1.0	50.95	0.00	
6385009012	8403	CLARINDA AVE	B	1.0	50.95	0.00	
6385009013	9703	SUNGLOW ST	B	1.0	50.95	0.00	
6385009014	9707	SUNGLOW ST	B	1.0	50.95	0.00	
6385009015	9713	SUNGLOW ST	B	1.0	50.95	0.00	
6385009016	9717	SUNGLOW ST	B	1.0	50.95	0.00	
6385009017	9723	SUNGLOW ST	B	1.0	50.95	0.00	
6385009018	9727	SUNGLOW ST	B	1.0	50.95	0.00	
6385009019	9733	SUNGLOW ST	B	1.0	50.95	0.00	
6385009020	9739	SUNGLOW ST	B	1.0	50.95	0.00	
6385009021	9743	SUNGLOW ST	B	1.0	50.95	0.00	
6385009022	9747	SUNGLOW ST	B	1.0	50.95	0.00	
6385009023	9753	SUNGLOW ST	B	1.0	50.95	0.00	
6385009024	9759	SUNGLOW ST	B	1.0	50.95	0.00	
6385009025	9756	SUNGLOW ST	B	1.0	50.95	0.00	
6385009026	9750	SUNGLOW ST	B	1.0	50.95	0.00	
6385009027	9746	SUNGLOW ST	B	1.0	50.95	0.00	
6385009028	9740	SUNGLOW ST	B	1.0	50.95	0.00	
6385009029	9734	SUNGLOW ST	B	1.0	50.95	0.00	
6385009030	9728	SUNGLOW ST	B	1.0	50.95	0.00	
6385009031	9724	SUNGLOW ST	B	1.0	50.95	0.00	
6385009032	9718	SUNGLOW ST	B	1.0	50.95	0.00	
6385009033	9712	SUNGLOW ST	B	1.0	50.95	0.00	
6385009034	9708	SUNGLOW ST	B	1.0	50.95	0.00	
6385009035	9702	SUNGLOW ST	B	1.0	50.95	0.00	
6385009036	9703	NOVA ST	B	1.0	50.95	0.00	
6385009037	9707	NOVA ST	B	1.0	50.95	0.00	
6385009038	9713	NOVA ST	B	1.0	50.95	0.00	
6385009039	9719	NOVA ST	B	1.0	50.95	0.00	
6385009040	9723	NOVA ST	B	1.0	50.95	0.00	
6385009041	9729	NOVA ST	B	1.0	50.95	0.00	
6385009042	9733	NOVA ST	B	1.0	50.95	0.00	
6385009043	9739	NOVA ST	B	1.0	50.95	0.00	
6385009044	9745	NOVA ST	B	1.0	50.95	0.00	
6385009045	9751	NOVA ST	B	1.0	50.95	0.00	
6385009046	9755	NOVA ST	B	1.0	50.95	0.00	
6385011001	9752	NOVA ST	B	1.0	50.95	0.00	
6385011002	9748	NOVA ST	B	1.0	50.95	0.00	
6385011003	9742	NOVA ST	B	1.0	50.95	0.00	
6385011004	9738	NOVA ST	B	1.0	50.95	0.00	
6385011005	9732	NOVA ST	B	1.0	50.95	0.00	

Pico Rivera
Landscaping and Lighting Assessment District No. 1
Fiscal Year 2024/25 Preliminary Assessment Roll
(Sorted by APN)

Assessor's Parcel Number	Situs	Address	Zone	Taxable Units	Charge	SBE Charge	SBE Number
6385011006	9728	NOVA ST	B	1.0	50.95	0.00	
6385011007	9722	NOVA ST	B	1.0	50.95	0.00	
6385011008	9718	NOVA ST	B	1.0	50.95	0.00	
6385011009	9712	NOVA ST	B	1.0	50.95	0.00	
6385011010	9708	NOVA ST	B	1.0	50.95	0.00	
6385011011	9702	NOVA ST	B	1.0	50.95	0.00	
6385011012	9703	ROMA ST	B	1.0	50.95	0.00	
6385011013	9709	ROMA ST	B	1.0	50.95	0.00	
6385011014	9715	ROMA ST	B	1.0	50.95	0.00	
6385011015	9721	ROMA ST	B	1.0	50.95	0.00	
6385011016	9725	ROMA ST	B	1.0	50.95	0.00	
6385011017	9731	ROMA ST	B	1.0	50.95	0.00	
6385011018	9735	ROMA ST	B	1.0	50.95	0.00	
6385011019	9741	ROMA ST	B	1.0	50.95	0.00	
6385011020	9747	ROMA ST	B	1.0	50.95	0.00	
6385011021	9751	ROMA ST	B	1.0	50.95	0.00	
6385011022	9744	ROMA ST	B	1.0	50.95	0.00	
6385011023	9738	ROMA ST	B	1.0	50.95	0.00	
6385011024	9732	ROMA ST	B	1.0	50.95	0.00	
6385011025	9728	ROMA ST	B	1.0	50.95	0.00	
6385011026	9722	ROMA ST	B	1.0	50.95	0.00	
6385011027	9718	ROMA ST	B	1.0	50.95	0.00	
6385011028	9712	ROMA ST	B	1.0	50.95	0.00	
6385011029	9708	ROMA ST	B	1.0	50.95	0.00	
6385011030	9702	ROMA ST	B	1.0	50.95	0.00	
6385011031	9603	FLORPARK ST	B	1.0	50.95	0.00	
6385011032	9607	FLORPARK ST	B	1.0	50.95	0.00	
6385011033	9613	FLORPARK ST	B	1.0	50.95	0.00	
6385011034	9617	FLORPARK ST	B	1.0	50.95	0.00	
6385011035	9623	FLORPARK ST	B	1.0	50.95	0.00	
6385011036	9627	FLORPARK ST	B	1.0	50.95	0.00	
6385011037	9633	FLORPARK ST	B	1.0	50.95	0.00	
6385011038	9637	FLORPARK ST	B	1.0	50.95	0.00	
6385014001	8503	DALEWOOD AVE	B	1.0	50.95	0.00	
6385014002	8511	DALEWOOD AVE	B	1.0	50.95	0.00	
6385014003	8515	DALEWOOD AVE	B	1.0	50.95	0.00	
6385014004	8521	DALEWOOD AVE	B	1.0	50.95	0.00	
6385014005	8527	DALEWOOD AVE	B	1.0	50.95	0.00	
6385014006	8531	DALEWOOD AVE	B	1.0	50.95	0.00	
6385014007	8537	DALEWOOD AVE	B	1.0	50.95	0.00	
6385014008	8541	DALEWOOD AVE	B	1.0	50.95	0.00	
6385014009	8547	DALEWOOD AVE	B	1.0	50.95	0.00	
6385014010	8551	DALEWOOD AVE	B	1.0	50.95	0.00	
6385014011	8555	DALEWOOD AVE	B	1.0	50.95	0.00	
6385014012	8554	TRUE AVE	B	1.0	50.95	0.00	
6385014013	8546	TRUE AVE	B	1.0	50.95	0.00	
6385014014	8542	TRUE AVE	B	1.0	50.95	0.00	
6385014015	8538	TRUE AVE	B	1.0	50.95	0.00	
6385014016	8532	TRUE AVE	B	1.0	50.95	0.00	
6385014017	8526	TRUE AVE	B	1.0	50.95	0.00	
6385014018	8522	TRUE AVE	B	1.0	50.95	0.00	
6385014019	8516	TRUE AVE	B	1.0	50.95	0.00	
6385014020	8510	TRUE AVE	B	1.0	50.95	0.00	

Pico Rivera
Landscaping and Lighting Assessment District No. 1
Fiscal Year 2024/25 Preliminary Assessment Roll
(Sorted by APN)

Assessor's Parcel Number	Situs	Address	Zone	Taxable Units	Charge	SBE Charge	SBE Number
6385014021	8506	TRUE AVE	B	1.0	50.95	0.00	
6385014022	8502	TRUE AVE	B	1.0	50.95	0.00	
6385014023	8503	TRUE AVE	B	1.0	50.95	0.00	
6385014024	8511	TRUE AVE	B	1.0	50.95	0.00	
6385014025	8517	TRUE AVE	B	1.0	50.95	0.00	
6385014026	8521	TRUE AVE	B	1.0	50.95	0.00	
6385014027	8527	TRUE AVE	B	1.0	50.95	0.00	
6385014028	8531	TRUE AVE	B	1.0	50.95	0.00	
6385014029	8537	TRUE AVE	B	1.0	50.95	0.00	
6385014030	8541	TRUE AVE	B	1.0	50.95	0.00	
6385014031	8547	TRUE AVE	B	1.0	50.95	0.00	
6385014032	8551	TRUE AVE	B	1.0	50.95	0.00	
6385014033	8555	TRUE AVE	B	1.0	50.95	0.00	
6385014034	8554	CLARINDA AVE	B	1.0	50.95	0.00	
6385014035	8548	CLARINDA AVE	B	1.0	50.95	0.00	
6385014036	8542	CLARINDA AVE	B	1.0	50.95	0.00	
6385014037	8536	CLARINDA AVE	B	1.0	50.95	0.00	
6385014038	8532	CLARINDA AVE	B	1.0	50.95	0.00	
6385014039	8526	CLARINDA AVE	B	1.0	50.95	0.00	
6385014040	8522	CLARINDA AVE	B	1.0	50.95	0.00	
6385014041	8516	CLARINDA AVE	B	1.0	50.95	0.00	
6385014042	8510	CLARINDA AVE	B	1.0	50.95	0.00	
6385014043	8506	CLARINDA AVE	B	1.0	50.95	0.00	
6385014044	8502	CLARINDA AVE	B	1.0	50.95	0.00	
6385016001	8503	PICO VISTA RD	B	1.0	50.95	0.00	
6385016002	8509	PICO VISTA RD	B	1.0	50.95	0.00	
6385016003	8515	PICO VISTA RD	B	1.0	50.95	0.00	
6385016004	8521	PICO VISTA RD	B	1.0	50.95	0.00	
6385016005	8525	PICO VISTA RD	B	1.0	50.95	0.00	
6385016006	8531	PICO VISTA RD	B	1.0	50.95	0.00	
6385016007	8537	PICO VISTA RD	B	1.0	50.95	0.00	
6385016008	8543	PICO VISTA RD	B	1.0	50.95	0.00	
6385016009	8549	PICO VISTA RD	B	1.0	50.95	0.00	
6385016010	8553	PICO VISTA RD	B	1.0	50.95	0.00	
6385016011	8552	GREENVALE AVE	B	1.0	50.95	0.00	
6385016012	8546	GREENVALE AVE	B	1.0	50.95	0.00	
6385016013	8542	GREENVALE AVE	B	1.0	50.95	0.00	
6385016014	8536	GREENVALE AVE	B	1.0	50.95	0.00	
6385016015	8532	GREENVALE AVE	B	1.0	50.95	0.00	
6385016016	8526	GREENVALE AVE	B	1.0	50.95	0.00	
6385016017	8522	GREENVALE AVE	B	1.0	50.95	0.00	
6385016019	8516	GREENVALE AVE	B	1.0	50.95	0.00	
6385016020	8510	GREENVALE AVE	B	1.0	50.95	0.00	
6385016021	8506	GREENVALE AVE	B	1.0	50.95	0.00	
6385016022	8502	GREENVALE AVE	B	1.0	50.95	0.00	
6385016023	8503	GREENVALE AVE	B	1.0	50.95	0.00	
6385016024	8511	GREENVALE AVE	B	1.0	50.95	0.00	
6385016025	8515	GREENVALE AVE	B	1.0	50.95	0.00	
6385016026	8521	GREENVALE AVE	B	1.0	50.95	0.00	
6385016027	8525	GREENVALE AVE	B	1.0	50.95	0.00	
6385016028	8531	GREENVALE AVE	B	1.0	50.95	0.00	
6385016029	8535	GREENVALE AVE	B	1.0	50.95	0.00	
6385016030	8541	GREENVALE AVE	B	1.0	50.95	0.00	

Pico Rivera
Landscaping and Lighting Assessment District No. 1
Fiscal Year 2024/25 Preliminary Assessment Roll
(Sorted by APN)

Assessor's Parcel Number	Situs	Address	Zone	Taxable Units	Charge	SBE Charge	SBE Number
6385016031	8545	GREENVALE AVE	B	1.0	50.95	0.00	
6385016032	8551	GREENVALE AVE	B	1.0	50.95	0.00	
6385016033	8555	GREENVALE AVE	B	1.0	50.95	0.00	
6385016034	8552	DALEWOOD AVE	B	1.0	50.95	0.00	
6385016035	8546	DALEWOOD AVE	B	1.0	50.95	0.00	
6385016036	8542	DALEWOOD AVE	B	1.0	50.95	0.00	
6385016037	8536	DALEWOOD AVE	B	1.0	50.95	0.00	
6385016038	8532	DALEWOOD AVE	B	1.0	50.95	0.00	
6385016039	8526	DALEWOOD AVE	B	1.0	50.95	0.00	
6385016040	8522	DALEWOOD AVE	B	1.0	50.95	0.00	
6385016041	8516	DALEWOOD AVE	B	1.0	50.95	0.00	
6385016042	8510	DALEWOOD AVE	B	1.0	50.95	0.00	
6385016043	8506	DALEWOOD AVE	B	1.0	50.95	0.00	
6385016044	8502	DALEWOOD AVE	B	1.0	50.95	0.00	
6385016050	8538	PICO VISTA RD	B	1.0	50.95	0.00	
6385016051	8532	PICO VISTA RD	B	1.0	50.95	0.00	
6385016052	8526	PICO VISTA RD	B	1.0	50.95	0.00	
6385016053	8520	PICO VISTA RD	B	1.0	50.95	0.00	
6385016054	8514	PICO VISTA RD	B	1.0	50.95	0.00	
6385016055	8504	PICO VISTA RD	B	1.0	50.95	0.00	
6385016056	8500	PICO VISTA RD	B	1.0	50.95	0.00	
6385016063	8566	PICO VISTA RD	B	1.0	50.95	0.00	
6385016064	8560	PICO VISTA RD	B	1.0	50.95	0.00	
6385016065	8556	PICO VISTA RD	B	1.0	50.95	0.00	
6385016066	8550	PICO VISTA RD	B	1.0	50.95	0.00	
6385016067	8544	PICO VISTA RD	B	1.0	50.95	0.00	
6385016800		NO SITUS AVAILABLE	B	2.0	0.00	101.90	9014800001
6385016801		NO SITUS AVAILABLE	B	2.0	0.00	101.90	9014800001
6385018001	9756	ROMA ST	B	1.0	50.95	0.00	
6385018002	9760	ROMA ST	B	1.0	50.95	0.00	
6385018003	9766	ROMA ST	B	1.0	50.95	0.00	
6385018004	9772	ROMA ST	B	1.0	50.95	0.00	
6385018005	9776	ROMA ST	B	1.0	50.95	0.00	
6385018006	9782	ROMA ST	B	1.0	50.95	0.00	
6385018007	9786	ROMA ST	B	1.0	50.95	0.00	
6385018008	9802	ROMA ST	B	1.0	50.95	0.00	
6385018009	9806	ROMA ST	B	1.0	50.95	0.00	
6385018010	9812	ROMA ST	B	1.0	50.95	0.00	
6385018011	9818	ROMA ST	B	1.0	50.95	0.00	
6385018012	9819	WHITELAND ST	B	1.0	50.95	0.00	
6385018013	9813	WHITELAND ST	B	1.0	50.95	0.00	
6385018014	9809	WHITELAND ST	B	1.0	50.95	0.00	
6385018015	9803	WHITELAND ST	B	1.0	50.95	0.00	
6385018016	9741	WHITELAND ST	B	1.0	50.95	0.00	
6385018017	9735	WHITELAND ST	B	1.0	50.95	0.00	
6385018018	9731	WHITELAND ST	B	1.0	50.95	0.00	
6385018019	9725	WHITELAND ST	B	1.0	50.95	0.00	
6385018020	9719	WHITELAND ST	B	1.0	50.95	0.00	
6385018021	9715	WHITELAND ST	B	1.0	50.95	0.00	
6385018022	9709	WHITELAND ST	B	1.0	50.95	0.00	
6385018025	9703	WHITELAND ST	B	1.0	50.95	0.00	
6385018026	9822	ROMA ST	B	1.0	50.95	0.00	
6385018027	9828	ROMA ST	B	1.0	50.95	0.00	

Pico Rivera
Landscaping and Lighting Assessment District No. 1
Fiscal Year 2024/25 Preliminary Assessment Roll
(Sorted by APN)

Assessor's Parcel Number	Situs	Address	Zone	Taxable Units	Charge	SBE Charge	SBE Number
6385018028	9834	ROMA ST	B	1.0	50.95	0.00	
6385018029	9838	ROMA ST	B	1.0	50.95	0.00	
6385018030	9844	ROMA ST	B	1.0	50.95	0.00	
6385018031	9848	ROMA ST	B	1.0	50.95	0.00	
6385018032	9854	ROMA ST	B	1.0	50.95	0.00	
6385018033	9860	ROMA ST	B	1.0	50.95	0.00	
6385018034	9864	ROMA ST	B	1.0	50.95	0.00	
6385018035	9870	ROMA ST	B	1.0	50.95	0.00	
6385018036	8675	PICO VISTA RD	B	1.0	50.95	0.00	
6385018037	8683	PICO VISTA RD	B	1.0	50.95	0.00	
6385018038	9853	WHITELAND ST	B	1.0	50.95	0.00	
6385018039	9849	WHITELAND ST	B	1.0	50.95	0.00	
6385018040	9843	WHITELAND ST	B	1.0	50.95	0.00	
6385018041	9839	WHITELAND ST	B	1.0	50.95	0.00	
6385018042	9833	WHITELAND ST	B	1.0	50.95	0.00	
6385018043	9829	WHITELAND ST	B	1.0	50.95	0.00	
6385018044	9823	WHITELAND ST	B	1.0	50.95	0.00	
6385020001	8816	KLINEDALE AVE	B	1.0	50.95	0.00	
6385020002	8822	KLINEDALE AVE	B	1.0	50.95	0.00	
6385020003	8826	KLINEDALE AVE	B	1.0	50.95	0.00	
6385020004	8823	CLARINDA AVE	B	1.0	50.95	0.00	
6385020005	8815	CLARINDA AVE	B	1.0	50.95	0.00	
6385020006	8809	CLARINDA AVE	B	1.0	50.95	0.00	
6385020007	8801	CLARINDA AVE	B	1.0	50.95	0.00	
6385020008	8737	CLARINDA AVE	B	1.0	50.95	0.00	
6385020009	8727	CLARINDA AVE	B	1.0	50.95	0.00	
6385020010	8725	CLARINDA AVE	B	1.0	50.95	0.00	
6385020011	8717	CLARINDA AVE	B	1.0	50.95	0.00	
6385020012	8703	CLARINDA AVE	B	1.75	89.16	0.00	
6385020013	9620	FLORPARK ST	B	1.0	50.95	0.00	
6385020014	9614	FLORPARK ST	B	1.0	50.95	0.00	
6385020015	9608	FLORPARK ST	B	1.0	50.95	0.00	
6385020016	9602	FLORPARK ST	B	1.0	50.95	0.00	
6385020017	8726	KLINEDALE AVE	B	1.0	50.95	0.00	
6385020018	8730	KLINEDALE AVE	B	1.0	50.95	0.00	
6385020019	8734	KLINEDALE AVE	B	1.0	50.95	0.00	
6385020020	8736	KLINEDALE AVE	B	1.0	50.95	0.00	
6385020021	8740	KLINEDALE AVE	B	1.0	50.95	0.00	
6385020022	8744	KLINEDALE AVE	B	1.0	50.95	0.00	
6385020023	8802	KLINEDALE AVE	B	1.0	50.95	0.00	
6385020024	8806	KLINEDALE AVE	B	1.0	50.95	0.00	
6385020025	8812	KLINEDALE AVE	B	1.0	50.95	0.00	
6385020026	8829	CLARINDA AVE	B	1.0	50.95	0.00	
6385020027	8833	CLARINDA AVE	B	1.75	89.16	0.00	
6385020028	8845	CLARINDA AVE	B	1.0	50.95	0.00	
6385020029	8851	CLARINDA AVE	B	2.5	127.37	0.00	
6385020030	8909	CLARINDA AVE	B	1.0	50.95	0.00	
6385020031	8915	CLARINDA AVE	B	1.75	89.16	0.00	
6385020032	8923	CLARINDA AVE	B	1.75	89.16	0.00	
6385020033	9635	TELEGRAPH RD	B	2.0	101.90	0.00	
6385020034	8832	KLINEDALE AVE	B	1.0	50.95	0.00	
6385020035	8836	KLINEDALE AVE	B	1.0	50.95	0.00	
6385020036	8846	KLINEDALE AVE	B	1.0	50.95	0.00	

Pico Rivera
Landscaping and Lighting Assessment District No. 1
Fiscal Year 2024/25 Preliminary Assessment Roll
(Sorted by APN)

Assessor's Parcel Number	Situs	Address	Zone	Taxable Units	Charge	SBE Charge	SBE Number
6385020037	8934	KLINEDALE AVE	B	1.0	50.95	0.00	
6385020038	8940	KLINEDALE AVE	B	1.0	50.95	0.00	
6385020039	8902	KLINEDALE AVE	B	1.0	50.95	0.00	
6385020040	8908	KLINEDALE AVE	B	1.0	50.95	0.00	
6385020041	8912	KLINEDALE AVE	B	1.0	50.95	0.00	
6385020042	8916	KLINEDALE AVE	B	1.0	50.95	0.00	
6385020043	8922	KLINEDALE AVE	B	1.0	50.95	0.00	
6385020044	8928	KLINEDALE AVE	B	1.0	50.95	0.00	
6385022001	8842	CLARINDA AVE	B	1.0	50.95	0.00	
6385022002	8838	CLARINDA AVE	B	1.0	50.95	0.00	
6385022003	8832	CLARINDA AVE	B	1.0	50.95	0.00	
6385022004	8828	CLARINDA AVE	B	1.0	50.95	0.00	
6385022005	8822	CLARINDA AVE	B	1.0	50.95	0.00	
6385022006	8818	CLARINDA AVE	B	1.0	50.95	0.00	
6385022007	8812	CLARINDA AVE	B	1.0	50.95	0.00	
6385022008	8804	CLARINDA AVE	B	1.0	50.95	0.00	
6385022009	9708	HAMDEN ST	B	1.0	50.95	0.00	
6385022010	9712	HAMDEN ST	B	1.0	50.95	0.00	
6385022011	9718	HAMDEN ST	B	1.0	50.95	0.00	
6385022012	9724	HAMDEN ST	B	1.0	50.95	0.00	
6385022013	8805	TRUE AVE	B	1.0	50.95	0.00	
6385022014	8817	TRUE AVE	B	1.0	50.95	0.00	
6385022015	8823	TRUE AVE	B	1.0	50.95	0.00	
6385022016	8827	TRUE AVE	B	1.0	50.95	0.00	
6385022017	8833	TRUE AVE	B	1.0	50.95	0.00	
6385022018	8839	TRUE AVE	B	1.0	50.95	0.00	
6385022019	8843	TRUE AVE	B	1.0	50.95	0.00	
6385022020	8849	TRUE AVE	B	1.0	50.95	0.00	
6385022021	8942	CLARINDA AVE	B	1.0	50.95	0.00	
6385022022	8938	CLARINDA AVE	B	1.0	50.95	0.00	
6385022023	8932	CLARINDA AVE	B	1.0	50.95	0.00	
6385022024	8928	CLARINDA AVE	B	1.0	50.95	0.00	
6385022025	8922	CLARINDA AVE	B	1.0	50.95	0.00	
6385022026	8918	CLARINDA AVE	B	1.0	50.95	0.00	
6385022027	8912	CLARINDA AVE	B	1.0	50.95	0.00	
6385022028	8908	CLARINDA AVE	B	1.0	50.95	0.00	
6385022029	8902	CLARINDA AVE	B	1.0	50.95	0.00	
6385022030	8848	CLARINDA AVE	B	1.0	50.95	0.00	
6385022031	8853	TRUE AVE	B	1.0	50.95	0.00	
6385022032	8903	TRUE AVE	B	1.0	50.95	0.00	
6385022033	8907	TRUE AVE	B	1.0	50.95	0.00	
6385022034	8913	TRUE AVE	B	1.0	50.95	0.00	
6385022035	8917	TRUE AVE	B	1.0	50.95	0.00	
6385022036	8923	TRUE AVE	B	1.0	50.95	0.00	
6385022037	8929	TRUE AVE	B	1.0	50.95	0.00	
6385022038	8933	TRUE AVE	B	1.0	50.95	0.00	
6385022039	8939	TRUE AVE	B	1.0	50.95	0.00	
6385022040	8945	TRUE AVE	B	1.0	50.95	0.00	
6385024001	9824	WHITELAND ST	B	1.0	50.95	0.00	
6385024002	9828	WHITELAND ST	B	1.0	50.95	0.00	
6385024003	9834	WHITELAND ST	B	1.0	50.95	0.00	
6385024004	9840	WHITELAND ST	B	1.0	50.95	0.00	
6385024005	9846	WHITELAND ST	B	1.0	50.95	0.00	

Pico Rivera
Landscaping and Lighting Assessment District No. 1
Fiscal Year 2024/25 Preliminary Assessment Roll
(Sorted by APN)

Assessor's Parcel Number	Situs	Address	Zone	Taxable Units	Charge	SBE Charge	SBE Number
6385024006	9854	WHITELAND ST	B	1.0	50.95	0.00	
6385024007	9862	WHITELAND ST	B	1.0	50.95	0.00	
6385024008	8833	DALEWOOD AVE	B	1.0	50.95	0.00	
6385024009	8827	DALEWOOD AVE	B	1.0	50.95	0.00	
6385024010	8821	DALEWOOD AVE	B	1.0	50.95	0.00	
6385024011	8817	DALEWOOD AVE	B	1.0	50.95	0.00	
6385024012	8811	DALEWOOD AVE	B	1.0	50.95	0.00	
6385024013	8807	DALEWOOD AVE	B	1.0	50.95	0.00	
6385024014	8801	DALEWOOD AVE	B	1.0	50.95	0.00	
6385024015	9803	HAMDEN ST	B	1.0	50.95	0.00	
6385024016	9807	HAMDEN ST	B	1.0	50.95	0.00	
6385024017	9813	HAMDEN ST	B	1.0	50.95	0.00	
6385024018	9817	HAMDEN ST	B	1.0	50.95	0.00	
6385024019	9823	HAMDEN ST	B	1.0	50.95	0.00	
6385024020	9827	HAMDEN ST	B	1.0	50.95	0.00	
6385024021	9833	HAMDEN ST	B	1.0	50.95	0.00	
6385024022	8816	TRUE AVE	B	1.0	50.95	0.00	
6385024023	8810	TRUE AVE	B	1.0	50.95	0.00	
6385024024	8804	TRUE AVE	B	1.0	50.95	0.00	
6385024025	8728	TRUE AVE	B	1.0	50.95	0.00	
6385024026	8722	TRUE AVE	B	1.0	50.95	0.00	
6385024027	8718	TRUE AVE	B	1.0	50.95	0.00	
6385024028	8712	TRUE AVE	B	1.0	50.95	0.00	
6385024029	8704	TRUE AVE	B	1.0	50.95	0.00	
6385024030	9806	WHITELAND ST	B	1.0	50.95	0.00	
6385024031	9812	WHITELAND ST	B	1.0	50.95	0.00	
6385024032	9818	WHITELAND ST	B	1.0	50.95	0.00	
6385024033	8720	CLARINDA AVE	B	1.0	50.95	0.00	
6385024034	9706	WHITELAND ST	B	1.0	50.95	0.00	
6385024035	9712	WHITELAND ST	B	1.0	50.95	0.00	
6385024036	9716	WHITELAND ST	B	1.0	50.95	0.00	
6385024037	9722	WHITELAND ST	B	1.0	50.95	0.00	
6385024038	9728	WHITELAND ST	B	1.0	50.95	0.00	
6385024039	8705	TRUE AVE	B	1.0	50.95	0.00	
6385024040	8717	TRUE AVE	B	1.0	50.95	0.00	
6385024041	9729	HAMDEN ST	B	1.0	50.95	0.00	
6385024042	9725	HAMDEN ST	B	1.0	50.95	0.00	
6385024043	9719	HAMDEN ST	B	1.0	50.95	0.00	
6385024044	9715	HAMDEN ST	B	1.0	50.95	0.00	
6385024045	9709	HAMDEN ST	B	1.0	50.95	0.00	
6385024046	8730	CLARINDA AVE	B	1.0	50.95	0.00	
6385026002	8906	PICO VISTA RD	B	1.0	50.95	0.00	
6385026003	8912	PICO VISTA RD	B	1.0	50.95	0.00	
6385026004	8916	PICO VISTA RD	B	1.0	50.95	0.00	
6385026005	8918	PICO VISTA RD	B	1.0	50.95	0.00	
6385026006	8921	PICO VISTA RD	B	1.0	50.95	0.00	
6385026007	8917	PICO VISTA RD	B	1.0	50.95	0.00	
6385026008	8911	PICO VISTA RD	B	1.0	50.95	0.00	
6385026009	9826	CLAYMORE ST	B	1.0	50.95	0.00	
6385026010	9820	CLAYMORE ST	B	1.0	50.95	0.00	
6385026011	9812	CLAYMORE ST	B	1.0	50.95	0.00	
6385026012	9806	CLAYMORE ST	B	1.0	50.95	0.00	
6385026013	9802	CLAYMORE ST	B	1.0	50.95	0.00	

Pico Rivera
Landscaping and Lighting Assessment District No. 1
Fiscal Year 2024/25 Preliminary Assessment Roll
(Sorted by APN)

Assessor's Parcel Number	Situs	Address	Zone	Taxable Units	Charge	SBE Charge	SBE Number
6385026014	8912	DALEWOOD AVE	B	1.0	50.95	0.00	
6385026015	8916	DALEWOOD AVE	B	1.0	50.95	0.00	
6385026016	8922	DALEWOOD AVE	B	1.0	50.95	0.00	
6385026017	8930	DALEWOOD AVE	B	1.0	50.95	0.00	
6385026019	8927	DALEWOOD AVE	B	1.0	50.95	0.00	
6385026020	8921	DALEWOOD AVE	B	1.0	50.95	0.00	
6385026021	8917	DALEWOOD AVE	B	1.0	50.95	0.00	
6385026022	8913	DALEWOOD AVE	B	1.0	50.95	0.00	
6385026023	8907	DALEWOOD AVE	B	1.0	50.95	0.00	
6385026024	8903	DALEWOOD AVE	B	1.0	50.95	0.00	
6385026025	8883	DALEWOOD AVE	B	1.0	50.95	0.00	
6385026026	8879	DALEWOOD AVE	B	1.0	50.95	0.00	
6385026027	8873	DALEWOOD AVE	B	1.0	50.95	0.00	
6385026028	8869	DALEWOOD AVE	B	1.0	50.95	0.00	
6385026029	8863	DALEWOOD AVE	B	1.0	50.95	0.00	
6385026030	8859	DALEWOOD AVE	B	1.0	50.95	0.00	
6385026031	8853	DALEWOOD AVE	B	1.0	50.95	0.00	
6385026032	8847	DALEWOOD AVE	B	1.0	50.95	0.00	
6385026033	8843	DALEWOOD AVE	B	1.0	50.95	0.00	
6385026034	8837	DALEWOOD AVE	B	1.0	50.95	0.00	
6385026035	8946	TRUE AVE	B	1.0	50.95	0.00	
6385026036	8940	TRUE AVE	B	1.0	50.95	0.00	
6385026037	8934	TRUE AVE	B	1.0	50.95	0.00	
6385026038	8930	TRUE AVE	B	1.0	50.95	0.00	
6385026039	8924	TRUE AVE	B	1.0	50.95	0.00	
6385026040	8920	TRUE AVE	B	1.0	50.95	0.00	
6385026041	8914	TRUE AVE	B	1.0	50.95	0.00	
6385026042	8908	TRUE AVE	B	1.0	50.95	0.00	
6385026043	8902	TRUE AVE	B	1.0	50.95	0.00	
6385026044	8854	TRUE AVE	B	1.0	50.95	0.00	
6385026045	8848	TRUE AVE	B	1.0	50.95	0.00	
6385026046	8844	TRUE AVE	B	1.0	50.95	0.00	
6385026047	8838	TRUE AVE	B	1.0	50.95	0.00	
6385026048	8832	TRUE AVE	B	1.0	50.95	0.00	
6385026049	8826	TRUE AVE	B	1.0	50.95	0.00	
6385026050	8820	TRUE AVE	B	1.0	50.95	0.00	
6385026051	8902	PICO VISTA RD	B	1.0	50.95	0.00	
6385027001	9832	HAMDEN ST	B	1.0	50.95	0.00	
6385027002	9826	HAMDEN ST	B	1.0	50.95	0.00	
6385027003	9818	HAMDEN ST	B	1.0	50.95	0.00	
6385027004	9812	HAMDEN ST	B	1.0	50.95	0.00	
6385027005	8806	DALEWOOD AVE	B	1.0	50.95	0.00	
6385027006	8810	DALEWOOD AVE	B	1.0	50.95	0.00	
6385027007	8816	DALEWOOD AVE	B	1.0	50.95	0.00	
6385027008	8820	DALEWOOD AVE	B	1.0	50.95	0.00	
6385027009	8826	DALEWOOD AVE	B	1.0	50.95	0.00	
6385027010	8832	DALEWOOD AVE	B	1.0	50.95	0.00	
6385027011	8836	DALEWOOD AVE	B	1.0	50.95	0.00	
6385027012	8844	DALEWOOD AVE	B	1.0	50.95	0.00	
6385027013	8848	DALEWOOD AVE	B	1.0	50.95	0.00	
6385027014	8854	DALEWOOD AVE	B	1.0	50.95	0.00	
6385027015	8862	DALEWOOD AVE	B	1.0	50.95	0.00	
6385027016	8866	DALEWOOD AVE	B	1.0	50.95	0.00	

Pico Rivera
Landscaping and Lighting Assessment District No. 1
Fiscal Year 2024/25 Preliminary Assessment Roll
(Sorted by APN)

Assessor's Parcel Number	Situs	Address	Zone	Taxable Units	Charge	SBE Charge	SBE Number
6385027017	8872	DALEWOOD AVE	B	1.0	50.95	0.00	
6385027018	8878	DALEWOOD AVE	B	1.0	50.95	0.00	
6385027019	9811	CLAYMORE ST	B	1.0	50.95	0.00	
6385027020	9817	CLAYMORE ST	B	1.0	50.95	0.00	
6385027021	8877	PICO VISTA RD	B	1.0	50.95	0.00	
6385027022	8871	PICO VISTA RD	B	1.0	50.95	0.00	
6385027023	8865	PICO VISTA RD	B	1.0	50.95	0.00	
6385027024	8861	PICO VISTA RD	B	1.0	50.95	0.00	
6385027025	9804	WILLAKE ST	B	1.0	50.95	0.00	
6385027026	9800	WILLAKE ST	B	1.0	50.95	0.00	
6385027027	9803	WILLAKE ST	B	1.0	50.95	0.00	
6385027028	9807	WILLAKE ST	B	1.0	50.95	0.00	
6385027029	8849	PICO VISTA RD	B	1.0	50.95	0.00	
6385027030	8843	PICO VISTA RD	B	1.0	50.95	0.00	
6385027031	8839	PICO VISTA RD	B	1.0	50.95	0.00	
6385027032	8833	PICO VISTA RD	B	1.0	50.95	0.00	
6385027033	9804	FLOSSMOOR RD	B	1.0	50.95	0.00	
6385027034	9800	FLOSSMOOR RD	B	1.0	50.95	0.00	
6385027035	9803	FLOSSMOOR RD	B	1.0	50.95	0.00	
6385027036	9805	FLOSSMOOR RD	B	1.0	50.95	0.00	
6385027037	8821	PICO VISTA RD	B	1.0	50.95	0.00	
6385027038	8815	PICO VISTA RD	B	1.0	50.95	0.00	
6385028001	8672	PICO VISTA RD	B	1.0	50.95	0.00	
6385028006	8706	PICO VISTA RD	B	1.0	50.95	0.00	
6385028007	8712	PICO VISTA RD	B	1.0	50.95	0.00	
6385028008	8716	PICO VISTA RD	B	1.0	50.95	0.00	
6385028010	8802	PICO VISTA RD	B	1.0	50.95	0.00	
6385028012	8812	PICO VISTA RD	B	1.0	50.95	0.00	
6385028021	8858	PICO VISTA RD	B	1.0	50.95	0.00	
6385028022	8864	PICO VISTA RD	B	1.0	50.95	0.00	
6385028024	8874	PICO VISTA RD	B	1.0	50.95	0.00	
6385028025	8878	PICO VISTA RD	B	1.0	50.95	0.00	
6385028043	8676	PICO VISTA RD	B	1.0	50.95	0.00	
6385028044	8682	PICO VISTA RD	B	1.0	50.95	0.00	
6385028045	8702	PICO VISTA RD	B	1.0	50.95	0.00	
6385028046	8722	PICO VISTA RD	B	1.0	50.95	0.00	
6385028047	8806	PICO VISTA RD	B	1.0	50.95	0.00	
6385028048	8816	PICO VISTA RD	B	1.0	50.95	0.00	
6385028049	8820	PICO VISTA RD	B	1.0	50.95	0.00	
6385028050	8826	PICO VISTA RD	B	1.0	50.95	0.00	
6385028051	8834	PICO VISTA RD	B	1.0	50.95	0.00	
6385028052	8838	PICO VISTA RD	B	1.0	50.95	0.00	
6385028053	8842	PICO VISTA RD	B	1.0	50.95	0.00	
6385028054	8848	PICO VISTA RD	B	1.0	50.95	0.00	
6385028055	8852	PICO VISTA RD	B	1.0	50.95	0.00	
6385028056	8868	PICO VISTA RD	B	1.0	50.95	0.00	
6385028057	8688	PICO VISTA RD	B	1.0	50.95	0.00	
6386002001	8430	PASSONS BLVD	B	1.0	50.95	0.00	
6386002002	8412	PASSONS BLVD	B	1.0	50.95	0.00	
6386002003	8406	PASSONS BLVD	B	1.0	50.95	0.00	
6386002004	8400	PASSONS BLVD	B	1.0	50.95	0.00	
6386002005	8340	PASSONS BLVD	B	1.0	50.95	0.00	
6386002006	8336	PASSONS BLVD	B	1.0	50.95	0.00	

Pico Rivera
Landscaping and Lighting Assessment District No. 1
Fiscal Year 2024/25 Preliminary Assessment Roll
(Sorted by APN)

Assessor's Parcel Number	Situs	Address	Zone	Taxable Units	Charge	SBE Charge	SBE Number
6386002007	8330	PASSONS BLVD	B	1.0	50.95	0.00	
6386002008	8326	PASSONS BLVD	B	1.0	50.95	0.00	
6386002009	8320	PASSONS BLVD	B	1.0	50.95	0.00	
6386002010	8314	PASSONS BLVD	B	1.0	50.95	0.00	
6386002011	8310	PASSONS BLVD	B	1.0	50.95	0.00	
6386002012	9402	LA DOCENA LN	B	1.0	50.95	0.00	
6386002013	9416	LA DOCENA LN	B	1.0	50.95	0.00	
6386002014	8307	BUHMAN AVE	B	1.0	50.95	0.00	
6386002015	8313	BUHMAN AVE	B	1.0	50.95	0.00	
6386002016	8319	BUHMAN AVE	B	1.0	50.95	0.00	
6386002017	8323	BUHMAN AVE	B	1.0	50.95	0.00	
6386002018	8329	BUHMAN AVE	B	1.0	50.95	0.00	
6386002019	8333	BUHMAN AVE	B	1.0	50.95	0.00	
6386002020	8403	BUHMAN AVE	B	1.0	50.95	0.00	
6386002021	8409	BUHMAN AVE	B	1.0	50.95	0.00	
6386002022	8413	BUHMAN AVE	B	1.0	50.95	0.00	
6386002023	8419	BUHMAN AVE	B	1.0	50.95	0.00	
6386002024	8423	BUHMAN AVE	B	1.0	50.95	0.00	
6386002025	8429	BUHMAN AVE	B	1.0	50.95	0.00	
6386002026	9403	LA DOCENA LN	B	1.0	50.95	0.00	
6386002027	8236	PASSONS BLVD	B	1.0	50.95	0.00	
6386002028	8230	PASSONS BLVD	B	1.0	50.95	0.00	
6386002033	8203	BUHMAN AVE	B	1.0	50.95	0.00	
6386002034	8209	BUHMAN AVE	B	1.0	50.95	0.00	
6386002035	8215	BUHMAN AVE	B	1.0	50.95	0.00	
6386002036	8221	BUHMAN AVE	B	1.0	50.95	0.00	
6386002037	9417	LA DOCENA LN	B	1.0	50.95	0.00	
6386002038	8224	PASSONS BLVD	B	1.0	50.95	0.00	
6386002039	8218	PASSONS BLVD	B	1.0	50.95	0.00	
6386003001	9403	SUNGLOW ST	B	1.0	50.95	0.00	
6386003002	8428	BUHMAN AVE	B	1.0	50.95	0.00	
6386003003	8422	BUHMAN AVE	B	1.0	50.95	0.00	
6386003004	8416	BUHMAN AVE	B	1.0	50.95	0.00	
6386003005	8412	BUHMAN AVE	B	1.0	50.95	0.00	
6386003006	8408	BUHMAN AVE	B	1.0	50.95	0.00	
6386003007	8402	BUHMAN AVE	B	1.0	50.95	0.00	
6386003008	8334	BUHMAN AVE	B	1.0	50.95	0.00	
6386003009	8328	BUHMAN AVE	B	1.0	50.95	0.00	
6386003010	8324	BUHMAN AVE	B	1.0	50.95	0.00	
6386003011	8321	EGLISE AVE	B	1.0	50.95	0.00	
6386003012	8325	EGLISE AVE	B	1.0	50.95	0.00	
6386003013	8331	EGLISE AVE	B	1.0	50.95	0.00	
6386003014	8335	EGLISE AVE	B	1.0	50.95	0.00	
6386003015	8403	EGLISE AVE	B	1.0	50.95	0.00	
6386003016	8407	EGLISE AVE	B	1.0	50.95	0.00	
6386003017	8413	EGLISE AVE	B	1.0	50.95	0.00	
6386003018	8419	EGLISE AVE	B	1.0	50.95	0.00	
6386003019	8423	EGLISE AVE	B	1.0	50.95	0.00	
6386003020	9419	SUNGLOW ST	B	1.0	50.95	0.00	
6386003021	8318	BUHMAN AVE	B	1.0	50.95	0.00	
6386003022	8312	BUHMAN AVE	B	1.0	50.95	0.00	
6386003023	8308	BUHMAN AVE	B	1.0	50.95	0.00	
6386003024	8302	BUHMAN AVE	B	1.0	50.95	0.00	

Pico Rivera
Landscaping and Lighting Assessment District No. 1
Fiscal Year 2024/25 Preliminary Assessment Roll
(Sorted by APN)

Assessor's Parcel Number	Situs	Address	Zone	Taxable Units	Charge	SBE Charge	SBE Number
6386003025	8232	BUHMAN AVE	B	1.0	50.95	0.00	
6386003026	8226	BUHMAN AVE	B	1.0	50.95	0.00	
6386003027	8222	BUHMAN AVE	B	1.0	50.95	0.00	
6386003028	8216	BUHMAN AVE	B	1.0	50.95	0.00	
6386003029	8212	BUHMAN AVE	B	1.0	50.95	0.00	
6386003030	9428	MAXINE ST	B	1.0	50.95	0.00	
6386003031	9442	MAXINE ST	B	1.0	50.95	0.00	
6386003032	8209	EGLISE AVE	B	1.0	50.95	0.00	
6386003033	8215	EGLISE AVE	B	1.0	50.95	0.00	
6386003034	8221	EGLISE AVE	B	1.0	50.95	0.00	
6386003035	8225	EGLISE AVE	B	1.0	50.95	0.00	
6386003036	8231	EGLISE AVE	B	1.0	50.95	0.00	
6386003037	8235	EGLISE AVE	B	1.0	50.95	0.00	
6386003038	8305	EGLISE AVE	B	1.0	50.95	0.00	
6386003039	8311	EGLISE AVE	B	1.0	50.95	0.00	
6386003040	8315	EGLISE AVE	B	1.0	50.95	0.00	
6386006001	9431	SUNGLOW ST	B	1.0	50.95	0.00	
6386006002	8428	EGLISE AVE	B	1.0	50.95	0.00	
6386006003	8424	EGLISE AVE	B	1.0	50.95	0.00	
6386006004	8418	EGLISE AVE	B	1.0	50.95	0.00	
6386006005	8414	EGLISE AVE	B	1.0	50.95	0.00	
6386006006	8408	EGLISE AVE	B	1.0	50.95	0.00	
6386006007	8402	EGLISE AVE	B	1.0	50.95	0.00	
6386006008	8336	EGLISE AVE	B	1.0	50.95	0.00	
6386006009	8332	EGLISE AVE	B	1.0	50.95	0.00	
6386006010	8326	EGLISE AVE	B	1.0	50.95	0.00	
6386006011	8322	EGLISE AVE	B	1.0	50.95	0.00	
6386006012	8329	CORD AVE	B	1.0	50.95	0.00	
6386006013	8333	CORD AVE	B	1.0	50.95	0.00	
6386006014	8403	CORD AVE	B	1.0	50.95	0.00	
6386006015	8409	CORD AVE	B	1.0	50.95	0.00	
6386006016	8413	CORD AVE	B	1.0	50.95	0.00	
6386006017	8419	CORD AVE	B	1.0	50.95	0.00	
6386006018	8423	CORD AVE	B	1.0	50.95	0.00	
6386006019	8427	CORD AVE	B	1.0	50.95	0.00	
6386006020	8433	CORD AVE	B	1.0	50.95	0.00	
6386006021	8439	CORD AVE	B	1.0	50.95	0.00	
6386006022	9447	SUNGLOW ST	B	1.0	50.95	0.00	
6386006023	8318	EGLISE AVE	B	1.0	50.95	0.00	
6386006024	8312	EGLISE AVE	B	1.0	50.95	0.00	
6386006025	8308	EGLISE AVE	B	1.0	50.95	0.00	
6386006026	8302	EGLISE AVE	B	1.0	50.95	0.00	
6386006027	8234	EGLISE AVE	B	1.0	50.95	0.00	
6386006028	8228	EGLISE AVE	B	1.0	50.95	0.00	
6386006029	8222	EGLISE AVE	B	1.0	50.95	0.00	
6386006030	8216	EGLISE AVE	B	1.0	50.95	0.00	
6386006031	8212	EGLISE AVE	B	1.0	50.95	0.00	
6386006032	8206	EGLISE AVE	B	1.0	50.95	0.00	
6386006033	9454	MAXINE ST	B	1.0	50.95	0.00	
6386006034	9468	MAXINE ST	B	1.0	50.95	0.00	
6386006035	8209	CORD AVE	B	1.0	50.95	0.00	
6386006036	8213	CORD AVE	B	1.0	50.95	0.00	
6386006037	8219	CORD AVE	B	1.0	50.95	0.00	

Pico Rivera
Landscaping and Lighting Assessment District No. 1
Fiscal Year 2024/25 Preliminary Assessment Roll
(Sorted by APN)

Assessor's Parcel Number	Situs	Address	Zone	Taxable Units	Charge	SBE Charge	SBE Number
6386006038	8225	CORD AVE	B	1.0	50.95	0.00	
6386006039	8229	CORD AVE	B	1.0	50.95	0.00	
6386006040	8303	CORD AVE	B	1.0	50.95	0.00	
6386006041	8309	CORD AVE	B	1.0	50.95	0.00	
6386006042	8315	CORD AVE	B	1.0	50.95	0.00	
6386006043	8319	CORD AVE	B	1.0	50.95	0.00	
6386006044	8323	CORD AVE	B	1.0	50.95	0.00	
6386007001	9505	CHARLESWORTH RD	B	1.0	50.95	0.00	
6386007002	8322	CORD AVE	B	1.0	50.95	0.00	
6386007003	8316	CORD AVE	B	1.0	50.95	0.00	
6386007004	8312	CORD AVE	B	1.0	50.95	0.00	
6386007005	8306	CORD AVE	B	1.0	50.95	0.00	
6386007006	8302	CORD AVE	B	1.0	50.95	0.00	
6386007007	8228	CORD AVE	B	1.0	50.95	0.00	
6386007008	8222	CORD AVE	B	1.0	50.95	0.00	
6386007009	8218	CORD AVE	B	1.0	50.95	0.00	
6386007010	8212	CORD AVE	B	1.0	50.95	0.00	
6386007011	8206	CORD AVE	B	1.0	50.95	0.00	
6386007012	9504	MAXINE ST	B	1.0	50.95	0.00	
6386007013	9516	MAXINE ST	B	1.0	50.95	0.00	
6386007014	8209	HASTY AVE	B	1.0	50.95	0.00	
6386007015	8215	HASTY AVE	B	1.0	50.95	0.00	
6386007016	8219	HASTY AVE	B	1.0	50.95	0.00	
6386007017	8225	HASTY AVE	B	1.0	50.95	0.00	
6386007018	8229	HASTY AVE	B	1.0	50.95	0.00	
6386007019	8235	HASTY AVE	B	1.0	50.95	0.00	
6386007020	8241	HASTY AVE	B	1.0	50.95	0.00	
6386007021	8303	HASTY AVE	B	1.0	50.95	0.00	
6386007022	8309	HASTY AVE	B	1.0	50.95	0.00	
6386007023	8313	HASTY AVE	B	1.0	50.95	0.00	
6386007024	9515	CHARLESWORTH RD	B	1.0	50.95	0.00	
6386007025	9529	LA DOCENA LN	B	1.0	50.95	0.00	
6386007026	8228	HASTY AVE	B	1.0	50.95	0.00	
6386007027	8222	HASTY AVE	B	1.0	50.95	0.00	
6386007028	8216	HASTY AVE	B	1.0	50.95	0.00	
6386007029	8212	HASTY AVE	B	1.0	50.95	0.00	
6386007030	8208	HASTY AVE	B	1.0	50.95	0.00	
6386007031	9530	MAXINE ST	B	1.0	50.95	0.00	
6386007032	9540	MAXINE ST	B	1.0	50.95	0.00	
6386007033	8209	SIDEVIEW DR	B	1.0	50.95	0.00	
6386007034	8215	SIDEVIEW DR	B	1.0	50.95	0.00	
6386007035	8219	SIDEVIEW DR	B	1.0	50.95	0.00	
6386007036	8225	SIDEVIEW DR	B	1.0	50.95	0.00	
6386007037	8229	SIDEVIEW DR	B	1.0	50.95	0.00	
6386007038	9543	LA DOCENA LN	B	1.0	50.95	0.00	
6386009001	9529	CHARLESWORTH RD	B	1.0	50.95	0.00	
6386009002	8312	HASTY AVE	B	1.0	50.95	0.00	
6386009003	9539	CHARLESWORTH RD	B	1.0	50.95	0.00	
6386009005	9549	CHARLESWORTH RD	B	1.0	50.95	0.00	
6386009006	9603	CHARLESWORTH RD	B	1.0	50.95	0.00	
6386009007	9609	CHARLESWORTH RD	B	1.0	50.95	0.00	
6386009008	9613	CHARLESWORTH RD	B	1.0	50.95	0.00	
6386009009	9619	CHARLESWORTH RD	B	1.0	50.95	0.00	

Pico Rivera
Landscaping and Lighting Assessment District No. 1
Fiscal Year 2024/25 Preliminary Assessment Roll
(Sorted by APN)

Assessor's Parcel Number	Situs	Address	Zone	Taxable Units	Charge	SBE Charge	SBE Number
6386009010	9625	CHARLESWORTH RD	B	1.0	50.95	0.00	
6386009011	9629	CHARLESWORTH RD	B	1.0	50.95	0.00	
6386009012	9633	CHARLESWORTH RD	B	1.0	50.95	0.00	
6386009013	9639	CHARLESWORTH RD	B	1.0	50.95	0.00	
6386009014	8325	ORANGE AVE	B	1.0	50.95	0.00	
6386009015	8309	ORANGE AVE	B	1.0	50.95	0.00	
6386009016	9638	LA DOCENA LN	B	1.0	50.95	0.00	
6386009017	9634	LA DOCENA LN	B	1.0	50.95	0.00	
6386009018	9628	LA DOCENA LN	B	1.0	50.95	0.00	
6386009019	9624	LA DOCENA LN	B	1.0	50.95	0.00	
6386009020	9618	LA DOCENA LN	B	1.0	50.95	0.00	
6386009021	9612	LA DOCENA LN	B	1.0	50.95	0.00	
6386009022	9606	LA DOCENA LN	B	1.0	50.95	0.00	
6386009023	9602	LA DOCENA LN	B	1.0	50.95	0.00	
6386009024	9548	LA DOCENA LN	B	1.0	50.95	0.00	
6386009025	9542	LA DOCENA LN	B	1.0	50.95	0.00	
6386009026	9538	LA DOCENA LN	B	1.0	50.95	0.00	
6386009027	8308	HASTY AVE	B	1.0	50.95	0.00	
6386009028	9528	LA DOCENA LN	B	1.0	50.95	0.00	
6386009029	9543	CHARLESWORTH RD	B	1.0	50.95	0.00	
6386010001	9505	TERRADELL ST	B	1.0	50.95	0.00	
6386010002	8414	CORD AVE	B	1.0	50.95	0.00	
6386010005	9519	TERRADELL ST	B	1.0	50.95	0.00	
6386010006	9523	TERRADELL ST	B	1.0	50.95	0.00	
6386010007	9529	TERRADELL ST	B	1.0	50.95	0.00	
6386010008	9535	TERRADELL ST	B	1.0	50.95	0.00	
6386010009	9539	TERRADELL ST	B	1.0	50.95	0.00	
6386010010	9545	TERRADELL ST	B	1.0	50.95	0.00	
6386010011	9549	TERRADELL ST	B	1.0	50.95	0.00	
6386010012	9603	TERRADELL ST	B	1.0	50.95	0.00	
6386010013	9607	TERRADELL ST	B	1.0	50.95	0.00	
6386010014	9613	TERRADELL ST	B	1.0	50.95	0.00	
6386010015	9619	TERRADELL ST	B	1.0	50.95	0.00	
6386010016	9625	TERRADELL ST	B	1.0	50.95	0.00	
6386010017	9629	TERRADELL ST	B	1.0	50.95	0.00	
6386010018	9635	TERRADELL ST	B	1.0	50.95	0.00	
6386010019	9639	TERRADELL ST	B	1.0	50.95	0.00	
6386010020	8411	ORANGE AVE	B	1.0	50.95	0.00	
6386010021	8337	ORANGE AVE	B	1.0	50.95	0.00	
6386010022	9638	CHARLESWORTH RD	B	1.0	50.95	0.00	
6386010023	9634	CHARLESWORTH RD	B	1.0	50.95	0.00	
6386010024	9628	CHARLESWORTH RD	B	1.0	50.95	0.00	
6386010025	9622	CHARLESWORTH RD	B	1.0	50.95	0.00	
6386010026	9618	CHARLESWORTH RD	B	1.0	50.95	0.00	
6386010027	9612	CHARLESWORTH RD	B	1.0	50.95	0.00	
6386010028	9608	CHARLESWORTH RD	B	1.0	50.95	0.00	
6386010029	9602	CHARLESWORTH RD	B	1.0	50.95	0.00	
6386010030	9548	CHARLESWORTH RD	B	1.0	50.95	0.00	
6386010031	9544	CHARLESWORTH RD	B	1.0	50.95	0.00	
6386010032	9538	CHARLESWORTH RD	B	1.0	50.95	0.00	
6386010033	9534	CHARLESWORTH RD	B	1.0	50.95	0.00	
6386010034	9528	CHARLESWORTH RD	B	1.0	50.95	0.00	
6386010035	9522	CHARLESWORTH RD	B	1.0	50.95	0.00	

Pico Rivera
Landscaping and Lighting Assessment District No. 1
Fiscal Year 2024/25 Preliminary Assessment Roll
(Sorted by APN)

Assessor's Parcel Number	Situs	Address	Zone	Taxable Units	Charge	SBE Charge	SBE Number
6386010036	9516	CHARLESWORTH RD	B	1.0	50.95	0.00	
6386010037	9512	CHARLESWORTH RD	B	1.0	50.95	0.00	
6386010038	8408	CORD AVE	B	1.0	50.95	0.00	
6386010039	9504	CHARLESWORTH RD	B	1.0	50.95	0.00	
6386010040	9513	TERRADELL ST	B	1.0	50.95	0.00	
6386011001	9505	SUNGLOW ST	B	1.0	50.95	0.00	
6386011002	8440	CORD AVE	B	1.0	50.95	0.00	
6386011003	9513	SUNGLOW ST	B	1.0	50.95	0.00	
6386011004	9519	SUNGLOW ST	B	1.0	50.95	0.00	
6386011005	9523	SUNGLOW ST	B	1.0	50.95	0.00	
6386011006	9529	SUNGLOW ST	B	1.0	50.95	0.00	
6386011007	9535	SUNGLOW ST	B	1.0	50.95	0.00	
6386011008	9539	SUNGLOW ST	B	1.0	50.95	0.00	
6386011009	9543	SUNGLOW ST	B	1.0	50.95	0.00	
6386011010	9549	SUNGLOW ST	B	1.0	50.95	0.00	
6386011011	9603	SUNGLOW ST	B	1.0	50.95	0.00	
6386011012	9607	SUNGLOW ST	B	1.0	50.95	0.00	
6386011013	9613	SUNGLOW ST	B	1.0	50.95	0.00	
6386011014	9619	SUNGLOW ST	B	1.0	50.95	0.00	
6386011015	9625	SUNGLOW ST	B	1.0	50.95	0.00	
6386011016	9629	SUNGLOW ST	B	1.0	50.95	0.00	
6386011017	9635	SUNGLOW ST	B	1.0	50.95	0.00	
6386011018	9639	SUNGLOW ST	B	1.0	50.95	0.00	
6386011019	8437	ORANGE AVE	B	1.0	50.95	0.00	
6386011020	8421	ORANGE AVE	B	1.0	50.95	0.00	
6386011021	9638	TERRADELL ST	B	1.0	50.95	0.00	
6386011022	9634	TERRADELL ST	B	1.0	50.95	0.00	
6386011023	9628	TERRADELL ST	B	1.0	50.95	0.00	
6386011024	9624	TERRADELL ST	B	1.0	50.95	0.00	
6386011025	9618	TERRADELL ST	B	1.0	50.95	0.00	
6386011026	9612	TERRADELL ST	B	1.0	50.95	0.00	
6386011027	9606	TERRADELL ST	B	1.0	50.95	0.00	
6386011028	9602	TERRADELL ST	B	1.0	50.95	0.00	
6386011029	9548	TERRADELL ST	B	1.0	50.95	0.00	
6386011030	9544	TERRADELL ST	B	1.0	50.95	0.00	
6386011031	9538	TERRADELL ST	B	1.0	50.95	0.00	
6386011032	9534	TERRADELL ST	B	1.0	50.95	0.00	
6386011033	9528	TERRADELL ST	B	1.0	50.95	0.00	
6386011034	9522	TERRADELL ST	B	1.0	50.95	0.00	
6386011035	9518	TERRADELL ST	B	1.0	50.95	0.00	
6386011036	9512	TERRADELL ST	B	1.0	50.95	0.00	
6386011037	8434	CORD AVE	B	1.0	50.95	0.00	
6386011038	9504	TERRADELL ST	B	1.0	50.95	0.00	
6386014001	8668	SIDEVIEW DR	B	1.0	50.95	0.00	
6386014002	8662	SIDEVIEW DR	B	1.0	50.95	0.00	
6386014003	8658	SIDEVIEW DR	B	1.0	50.95	0.00	
6386014004	8652	SIDEVIEW DR	B	1.0	50.95	0.00	
6386014005	8646	SIDEVIEW DR	B	1.0	50.95	0.00	
6386014006	8640	SIDEVIEW DR	B	1.0	50.95	0.00	
6386014007	8636	SIDEVIEW DR	B	1.0	50.95	0.00	
6386014008	8630	SIDEVIEW DR	B	1.0	50.95	0.00	
6386014009	8624	SIDEVIEW DR	B	1.0	50.95	0.00	
6386014010	8618	SIDEVIEW DR	B	1.0	50.95	0.00	

Pico Rivera
Landscaping and Lighting Assessment District No. 1
Fiscal Year 2024/25 Preliminary Assessment Roll
(Sorted by APN)

Assessor's Parcel Number	Situs	Address	Zone	Taxable Units	Charge	SBE Charge	SBE Number
6386014011	8614	SIDEVIEW DR	B	1.0	50.95	0.00	
6386014012	8608	SIDEVIEW DR	B	1.0	50.95	0.00	
6386014013	8602	SIDEVIEW DR	B	1.0	50.95	0.00	
6386014014	8603	SONGFEST DR	B	1.0	50.95	0.00	
6386014015	8609	SONGFEST DR	B	1.0	50.95	0.00	
6386014016	8615	SONGFEST DR	B	1.0	50.95	0.00	
6386014017	8621	SONGFEST DR	B	1.0	50.95	0.00	
6386014018	8625	SONGFEST DR	B	1.0	50.95	0.00	
6386014019	8631	SONGFEST DR	B	1.0	50.95	0.00	
6386014020	8637	SONGFEST DR	B	1.0	50.95	0.00	
6386014021	8643	SONGFEST DR	B	1.0	50.95	0.00	
6386014022	8803	SONGFEST DR	B	1.0	50.95	0.00	
6386014023	8807	SONGFEST DR	B	1.0	50.95	0.00	
6386014024	8813	SONGFEST DR	B	1.0	50.95	0.00	
6386014025	8817	SONGFEST DR	B	1.0	50.95	0.00	
6386014026	8823	SONGFEST DR	B	1.0	50.95	0.00	
6386014027	8602	SONGFEST DR	B	1.0	50.95	0.00	
6386014028	8606	SONGFEST DR	B	1.0	50.95	0.00	
6386014029	8612	SONGFEST DR	B	1.0	50.95	0.00	
6386014030	8618	SONGFEST DR	B	1.0	50.95	0.00	
6386014031	8622	SONGFEST DR	B	1.0	50.95	0.00	
6386014032	8628	SONGFEST DR	B	1.0	50.95	0.00	
6386014033	9603	HAMDEN ST	B	1.0	50.95	0.00	
6386014034	9609	HAMDEN ST	B	1.0	50.95	0.00	
6386014035	9615	HAMDEN ST	B	1.0	50.95	0.00	
6386014036	9621	HAMDEN ST	B	1.0	50.95	0.00	
6386014037	9627	HAMDEN ST	B	1.0	50.95	0.00	
6386014038	8719	KLINEDALE AVE	B	1.0	50.95	0.00	
6386014039	8713	KLINEDALE AVE	B	1.0	50.95	0.00	
6386014040	8707	KLINEDALE AVE	B	1.0	50.95	0.00	
6386014041	8703	KLINEDALE AVE	B	1.0	50.95	0.00	
6386014042	8633	KLINEDALE AVE	B	1.0	50.95	0.00	
6386014043	8629	KLINEDALE AVE	B	1.0	50.95	0.00	
6386015001	8660	HASTY AVE	B	1.0	50.95	0.00	
6386015002	8654	HASTY AVE	B	1.0	50.95	0.00	
6386015003	8648	HASTY AVE	B	1.0	50.95	0.00	
6386015004	8642	HASTY AVE	B	1.0	50.95	0.00	
6386015005	8636	HASTY AVE	B	1.0	50.95	0.00	
6386015006	8632	HASTY AVE	B	1.0	50.95	0.00	
6386015007	8626	HASTY AVE	B	1.0	50.95	0.00	
6386015008	8620	HASTY AVE	B	1.0	50.95	0.00	
6386015009	8614	HASTY AVE	B	1.0	50.95	0.00	
6386015010	8608	HASTY AVE	B	1.0	50.95	0.00	
6386015011	8602	HASTY AVE	B	1.0	50.95	0.00	
6386015012	8568	HASTY AVE	B	1.0	50.95	0.00	
6386015013	8603	SIDEVIEW DR	B	1.0	50.95	0.00	
6386015014	8609	SIDEVIEW DR	B	1.0	50.95	0.00	
6386015015	8613	SIDEVIEW DR	B	1.0	50.95	0.00	
6386015016	8617	SIDEVIEW DR	B	1.0	50.95	0.00	
6386015017	8623	SIDEVIEW DR	B	1.0	50.95	0.00	
6386015018	8627	SIDEVIEW DR	B	1.0	50.95	0.00	
6386015019	8633	SIDEVIEW DR	B	1.0	50.95	0.00	
6386015020	8639	SIDEVIEW DR	B	1.0	50.95	0.00	

Pico Rivera
Landscaping and Lighting Assessment District No. 1
Fiscal Year 2024/25 Preliminary Assessment Roll
(Sorted by APN)

Assessor's Parcel Number	Situs	Address	Zone	Taxable Units	Charge	SBE Charge	SBE Number
6386015021	8643	SIDEVIEW DR	B	1.0	50.95	0.00	
6386015022	8649	SIDEVIEW DR	B	1.0	50.95	0.00	
6386015023	8653	SIDEVIEW DR	B	1.0	50.95	0.00	
6386015024	8659	SIDEVIEW DR	B	1.0	50.95	0.00	
6386015025	8665	SIDEVIEW DR	B	1.0	50.95	0.00	
6386015026	8669	SIDEVIEW DR	B	1.0	50.95	0.00	
6386016001	8556	CORD AVE	B	1.0	50.95	0.00	
6386016002	8552	CORD AVE	B	1.0	50.95	0.00	
6386016003	8546	CORD AVE	B	1.0	50.95	0.00	
6386016004	8542	CORD AVE	B	1.0	50.95	0.00	
6386016005	8536	CORD AVE	B	1.0	50.95	0.00	
6386016006	8532	CORD AVE	B	1.0	50.95	0.00	
6386016007	8526	CORD AVE	B	1.0	50.95	0.00	
6386016008	8522	CORD AVE	B	1.0	50.95	0.00	
6386016009	8516	CORD AVE	B	1.0	50.95	0.00	
6386016010	8512	CORD AVE	B	1.0	50.95	0.00	
6386016011	8506	CORD AVE	B	1.0	50.95	0.00	
6386016012	8502	CORD AVE	B	1.0	50.95	0.00	
6386016013	8503	HASTY AVE	B	1.0	50.95	0.00	
6386016014	8509	HASTY AVE	B	1.0	50.95	0.00	
6386016015	8515	HASTY AVE	B	1.0	50.95	0.00	
6386016016	8519	HASTY AVE	B	1.0	50.95	0.00	
6386016017	8525	HASTY AVE	B	1.0	50.95	0.00	
6386016018	8531	HASTY AVE	B	1.0	50.95	0.00	
6386016019	8535	HASTY AVE	B	1.0	50.95	0.00	
6386016021	8545	HASTY AVE	B	1.0	50.95	0.00	
6386016022	8553	HASTY AVE	B	1.0	50.95	0.00	
6386016023	8555	HASTY AVE	B	1.0	50.95	0.00	
6386016024	8568	CORD AVE	B	1.0	50.95	0.00	
6386016025	8562	CORD AVE	B	1.0	50.95	0.00	
6386016026	8561	HASTY AVE	B	1.0	50.95	0.00	
6386016027	8567	HASTY AVE	B	1.0	50.95	0.00	
6386016028	8539	HASTY AVE	B	1.0	50.95	0.00	
6386020001	8540	PASSONS BLVD	B	1.0	50.95	0.00	
6386020002	8536	PASSONS BLVD	B	1.0	50.95	0.00	
6386020003	8530	PASSONS BLVD	B	1.0	50.95	0.00	
6386020004	8526	PASSONS BLVD	B	1.0	50.95	0.00	
6386020005	8520	PASSONS BLVD	B	1.0	50.95	0.00	
6386020006	8514	PASSONS BLVD	B	1.0	50.95	0.00	
6386020007	8510	PASSONS BLVD	B	1.0	50.95	0.00	
6386020008	8504	PASSONS BLVD	B	1.0	50.95	0.00	
6386020009	8500	PASSONS BLVD	B	1.0	50.95	0.00	
6386020010	8474	PASSONS BLVD	B	1.0	50.95	0.00	
6386020011	8466	PASSONS BLVD	B	1.0	50.95	0.00	
6386020012	9406	SUNGLOW ST	B	1.0	50.95	0.00	
6386020013	8503	EGLISE AVE	B	1.0	50.95	0.00	
6386020014	8507	EGLISE AVE	B	1.0	50.95	0.00	
6386020015	8511	EGLISE AVE	B	1.0	50.95	0.00	
6386020016	8517	EGLISE AVE	B	1.0	50.95	0.00	
6386020017	8523	EGLISE AVE	B	1.0	50.95	0.00	
6386020018	8527	EGLISE AVE	B	1.0	50.95	0.00	
6386020019	8533	EGLISE AVE	B	1.0	50.95	0.00	
6386020020	8537	EGLISE AVE	B	1.0	50.95	0.00	

Pico Rivera
Landscaping and Lighting Assessment District No. 1
Fiscal Year 2024/25 Preliminary Assessment Roll
(Sorted by APN)

Assessor's Parcel Number	Situs	Address	Zone	Taxable Units	Charge	SBE Charge	SBE Number
6386020021	8541	EGLISE AVE	B	1.0	50.95	0.00	
6386020022	8547	EGLISE AVE	B	1.0	50.95	0.00	
6386020023	8551	EGLISE AVE	B	1.0	50.95	0.00	
6386020024	8612	PASSONS BLVD	B	1.0	50.95	0.00	
6386020025	8608	PASSONS BLVD	B	1.0	50.95	0.00	
6386020026	8602	PASSONS BLVD	B	1.0	50.95	0.00	
6386020027	8546	PASSONS BLVD	B	1.0	50.95	0.00	
6386020028	8557	EGLISE AVE	B	1.0	50.95	0.00	
6386020029	8563	EGLISE AVE	B	1.0	50.95	0.00	
6386020030	8567	EGLISE AVE	B	1.0	50.95	0.00	
6386020031	8573	EGLISE AVE	B	1.0	50.95	0.00	
6386020032	8600	EGLISE AVE	B	1.0	50.95	0.00	
6386020033	8570	EGLISE AVE	B	1.0	50.95	0.00	
6386020034	8566	EGLISE AVE	B	1.0	50.95	0.00	
6386020035	8560	EGLISE AVE	B	1.0	50.95	0.00	
6386020036	8554	EGLISE AVE	B	1.0	50.95	0.00	
6386020037	8550	EGLISE AVE	B	1.0	50.95	0.00	
6386020038	8544	EGLISE AVE	B	1.0	50.95	0.00	
6386020039	8538	EGLISE AVE	B	1.0	50.95	0.00	
6386020040	8534	EGLISE AVE	B	1.0	50.95	0.00	
6386020041	8530	EGLISE AVE	B	1.0	50.95	0.00	
6386020042	8524	EGLISE AVE	B	1.0	50.95	0.00	
6386020043	8518	EGLISE AVE	B	1.0	50.95	0.00	
6386020044	8514	EGLISE AVE	B	1.0	50.95	0.00	
6386020045	8506	EGLISE AVE	B	1.0	50.95	0.00	
6386020046	8503	CORD AVE	B	1.0	50.95	0.00	
6386020047	8507	CORD AVE	B	1.0	50.95	0.00	
6386020048	8513	CORD AVE	B	1.0	50.95	0.00	
6386020049	8519	CORD AVE	B	1.0	50.95	0.00	
6386020050	8523	CORD AVE	B	1.0	50.95	0.00	
6386020051	8529	CORD AVE	B	1.0	50.95	0.00	
6386020052	8533	CORD AVE	B	1.0	50.95	0.00	
6386020053	8539	CORD AVE	B	1.0	50.95	0.00	
6386020054	8543	CORD AVE	B	1.0	50.95	0.00	
6386020055	8549	CORD AVE	B	1.0	50.95	0.00	
6386020056	8555	CORD AVE	B	1.0	50.95	0.00	
6386020057	8559	CORD AVE	B	1.0	50.95	0.00	
6386020058	8565	CORD AVE	B	1.0	50.95	0.00	
6386020059	8569	CORD AVE	B	1.0	50.95	0.00	
6386021001	8616	PASSONS BLVD	B	1.0	50.95	0.00	
6386021002	8622	PASSONS BLVD	B	1.0	50.95	0.00	
6386021003	8626	PASSONS BLVD	B	1.0	50.95	0.00	
6386021004	8632	PASSONS BLVD	B	1.0	50.95	0.00	
6386021005	8636	PASSONS BLVD	B	1.0	50.95	0.00	
6386021006	8642	PASSONS BLVD	B	1.0	50.95	0.00	
6386021007	9403	CLAYMORE ST	B	1.0	50.95	0.00	
6386021008	9411	CLAYMORE ST	B	1.0	50.95	0.00	
6386021009	9419	CLAYMORE ST	B	1.0	50.95	0.00	
6386021010	8627	EGLISE AVE	B	1.0	50.95	0.00	
6386021011	8623	EGLISE AVE	B	1.0	50.95	0.00	
6386021012	8617	EGLISE AVE	B	1.0	50.95	0.00	
6386021013	8611	EGLISE AVE	B	1.0	50.95	0.00	
6386021014	8607	EGLISE AVE	B	1.0	50.95	0.00	

Pico Rivera
Landscaping and Lighting Assessment District No. 1
Fiscal Year 2024/25 Preliminary Assessment Roll
(Sorted by APN)

Assessor's Parcel Number	Situs	Address	Zone	Taxable Units	Charge	SBE Charge	SBE Number
6386021015	8603	EGLISE AVE	B	1.0	50.95	0.00	
6386021024	8606	EGLISE AVE	B	1.0	50.95	0.00	
6386021025	8610	EGLISE AVE	B	1.0	50.95	0.00	
6386021026	8614	EGLISE AVE	B	1.0	50.95	0.00	
6386021027	8620	EGLISE AVE	B	1.0	50.95	0.00	
6386021028	8624	EGLISE AVE	B	1.0	50.95	0.00	
6386021029	8630	EGLISE AVE	B	1.0	50.95	0.00	
6386021030	8634	EGLISE AVE	B	1.0	50.95	0.00	
6386021031	9429	CLAYMORE ST	B	1.0	50.95	0.00	
6386021032	9437	CLAYMORE ST	B	1.0	50.95	0.00	
6386021033	9445	CLAYMORE ST	B	1.0	50.95	0.00	
6386021034	8633	CORD AVE	B	1.0	50.95	0.00	
6386021035	8629	CORD AVE	B	1.0	50.95	0.00	
6386021036	8623	CORD AVE	B	1.0	50.95	0.00	
6386021037	8619	CORD AVE	B	1.0	50.95	0.00	
6386021038	8615	CORD AVE	B	1.0	50.95	0.00	
6386021039	8609	CORD AVE	B	1.0	50.95	0.00	
6386021040	8605	CORD AVE	B	1.0	50.95	0.00	
6386021041	8602	CORD AVE	B	1.0	50.95	0.00	
6386021042	8606	CORD AVE	B	1.0	50.95	0.00	
6386021043	8612	CORD AVE	B	1.0	50.95	0.00	
6386021044	8616	CORD AVE	B	1.0	50.95	0.00	
6386021045	8622	CORD AVE	B	1.0	50.95	0.00	
6386021046	8626	CORD AVE	B	1.0	50.95	0.00	
6386021047	8632	CORD AVE	B	1.0	50.95	0.00	
6386021048	8636	CORD AVE	B	1.0	50.95	0.00	
6386021049	8642	CORD AVE	B	1.0	50.95	0.00	
6386021050	9457	CLAYMORE ST	B	1.0	50.95	0.00	
6386021051	9465	CLAYMORE ST	B	1.0	50.95	0.00	
6386021052	9473	CLAYMORE ST	B	1.0	50.95	0.00	
6386021053	8643	HASTY AVE	B	1.0	50.95	0.00	
6386021054	8639	HASTY AVE	B	1.0	50.95	0.00	
6386021055	8633	HASTY AVE	B	1.0	50.95	0.00	
6386021056	8629	HASTY AVE	B	1.0	50.95	0.00	
6386021057	8623	HASTY AVE	B	1.0	50.95	0.00	
6386021058	8619	HASTY AVE	B	1.0	50.95	0.00	
6386021059	8613	HASTY AVE	B	1.0	50.95	0.00	
6386021060	8607	HASTY AVE	B	1.0	50.95	0.00	
6386021061	8603	HASTY AVE	B	1.0	50.95	0.00	
6386021062	8707	CORD AVE	B	1.0	50.95	0.00	
6386021063	9442	CLAYMORE ST	B	1.0	50.95	0.00	
6386021064	9436	CLAYMORE ST	B	1.0	50.95	0.00	
6386021065	9432	CLAYMORE ST	B	1.0	50.95	0.00	
6386021066	9426	CLAYMORE ST	B	1.0	50.95	0.00	
6386021067	9422	CLAYMORE ST	B	1.0	50.95	0.00	
6386021068	9416	CLAYMORE ST	B	1.0	50.95	0.00	
6386021069	9412	CLAYMORE ST	B	1.0	50.95	0.00	
6386021070	9404	CLAYMORE ST	B	1.0	50.95	0.00	
6386021071	9409	TELEGRAPH RD	B	13.5383	689.77	0.00	
6386023001	8941	SONGFEST DR	B	1.0	50.95	0.00	
6386023002	8937	SONGFEST DR	B	1.0	50.95	0.00	
6386023003	8931	SONGFEST DR	B	1.0	50.95	0.00	
6386023004	8925	SONGFEST DR	B	1.0	50.95	0.00	

Pico Rivera
Landscaping and Lighting Assessment District No. 1
Fiscal Year 2024/25 Preliminary Assessment Roll
(Sorted by APN)

Assessor's Parcel Number	Situs	Address	Zone	Taxable Units	Charge	SBE Charge	SBE Number
6386023005	8921	SONGFEST DR	B	1.0	50.95	0.00	
6386023006	8915	SONGFEST DR	B	1.0	50.95	0.00	
6386023007	8911	SONGFEST DR	B	1.0	50.95	0.00	
6386023008	8903	SONGFEST DR	B	1.0	50.95	0.00	
6386023011	9548	CLAYMORE ST	B	1.0	50.95	0.00	
6386023012	9542	CLAYMORE ST	B	1.0	50.95	0.00	
6386023013	9538	CLAYMORE ST	B	1.0	50.95	0.00	
6386023014	9532	CLAYMORE ST	B	1.0	50.95	0.00	
6386023015	9528	CLAYMORE ST	B	1.0	50.95	0.00	
6386023016	9522	CLAYMORE ST	B	1.0	50.95	0.00	
6386023017	9518	CLAYMORE ST	B	1.0	50.95	0.00	
6386023018	9512	CLAYMORE ST	B	1.0	50.95	0.00	
6386023019	9508	CLAYMORE ST	B	1.0	50.95	0.00	
6386023020	9502	CLAYMORE ST	B	1.0	50.95	0.00	
6386023023	9474	CLAYMORE ST	B	1.0	50.95	0.00	
6386023024	9470	CLAYMORE ST	B	1.0	50.95	0.00	
6386023025	9464	CLAYMORE ST	B	1.0	50.95	0.00	
6386023026	9460	CLAYMORE ST	B	1.0	50.95	0.00	
6386023038	9469	TELEGRAPH RD	B	4.0	203.80	0.00	
6386023039	9505	TELEGRAPH RD	B	3.0	152.85	0.00	
6386023040	9515	TELEGRAPH RD	B	3.0	152.85	0.00	
6386023041	9531	TELEGRAPH RD	B	8.692	442.85	0.00	
6386023042	9451	TELEGRAPH RD	B	6.0	305.70	0.00	
6386023043	8716	CORD AVE	B	3.0	152.85	0.00	
6386024001	8900	SONGFEST DR	B	1.0	50.95	0.00	
6386024002	8906	SONGFEST DR	B	1.0	50.95	0.00	
6386024003	8910	SONGFEST DR	B	1.0	50.95	0.00	
6386024004	8916	SONGFEST DR	B	1.0	50.95	0.00	
6386024005	8922	SONGFEST DR	B	1.0	50.95	0.00	
6386024006	8926	SONGFEST DR	B	1.0	50.95	0.00	
6386024007	8930	SONGFEST DR	B	1.0	50.95	0.00	
6386024008	8936	SONGFEST DR	B	1.0	50.95	0.00	
6386024009	8940	SONGFEST DR	B	1.0	50.95	0.00	
6386024010	8944	SONGFEST DR	B	1.0	50.95	0.00	
6386024011	8935	KLINEDALE AVE	B	1.0	50.95	0.00	
6386024012	8929	KLINEDALE AVE	B	1.0	50.95	0.00	
6386024013	8923	KLINEDALE AVE	B	1.0	50.95	0.00	
6386024014	8917	KLINEDALE AVE	B	1.0	50.95	0.00	
6386024015	8913	KLINEDALE AVE	B	1.0	50.95	0.00	
6386024016	8909	KLINEDALE AVE	B	1.0	50.95	0.00	
6386024017	8903	KLINEDALE AVE	B	1.0	50.95	0.00	
6386024018	8847	KLINEDALE AVE	B	1.0	50.95	0.00	
6386024019	8843	KLINEDALE AVE	B	1.0	50.95	0.00	
6386024020	8837	KLINEDALE AVE	B	1.0	50.95	0.00	
6386024021	8831	KLINEDALE AVE	B	1.0	50.95	0.00	
6386024022	8824	SONGFEST DR	B	1.0	50.95	0.00	
6386024023	8818	SONGFEST DR	B	1.0	50.95	0.00	
6386024024	8812	SONGFEST DR	B	1.0	50.95	0.00	
6386024025	8806	SONGFEST DR	B	1.0	50.95	0.00	
6386024026	8802	SONGFEST DR	B	1.0	50.95	0.00	
6386024027	9614	HAMDEN ST	B	1.0	50.95	0.00	
6386024028	9618	HAMDEN ST	B	1.0	50.95	0.00	
6386024029	9611	CLAYMORE ST	B	1.0	50.95	0.00	

Pico Rivera
Landscaping and Lighting Assessment District No. 1
Fiscal Year 2024/25 Preliminary Assessment Roll
(Sorted by APN)

Assessor's Parcel Number	Situs	Address	Zone	Taxable Units	Charge	SBE Charge	SBE Number
6386024030	9615	CLAYMORE ST	B	1.0	50.95	0.00	
6386024031	8825	KLINEDALE AVE	B	1.0	50.95	0.00	
6386024032	8821	KLINEDALE AVE	B	1.0	50.95	0.00	
6386024033	8815	KLINEDALE AVE	B	1.0	50.95	0.00	
6386024034	9624	HAMDEN ST	B	1.0	50.95	0.00	
6386024035	9628	HAMDEN ST	B	1.0	50.95	0.00	
6387001001	9018	AERO DR	A	1.0	35.14	0.00	
6387001002	8103	LINDELL AVE	A	1.0	35.14	0.00	
6387001003	8111	LINDELL AVE	A	1.0	35.14	0.00	
6387001004	8115	LINDELL AVE	A	1.0	35.14	0.00	
6387001005	8121	LINDELL AVE	A	1.0	35.14	0.00	
6387001006	8110	LINDELL AVE	A	1.0	35.14	0.00	
6387001007	9034	AERO DR	A	1.0	35.14	0.00	
6387001008	9042	AERO DR	A	1.0	35.14	0.00	
6387001009	9048	AERO DR	A	1.0	35.14	0.00	
6387001010	8119	ARRINGTON AVE	A	1.0	35.14	0.00	
6387001011	8123	ARRINGTON AVE	A	1.0	35.14	0.00	
6387001012	8138	LINDELL AVE	A	1.0	35.14	0.00	
6387001013	8132	LINDELL AVE	A	1.0	35.14	0.00	
6387001014	8126	LINDELL AVE	A	1.0	35.14	0.00	
6387001015	8202	ROSEMEAD BLVD	B	8.25	420.33	0.00	
6387001016	8210	ROSEMEAD BLVD	B	2.5	127.37	0.00	
6387002003	8252	ROSEMEAD BLVD	B	4.25	216.53	0.00	
6387002008	8236	ROSEMEAD BLVD	B	9.25	471.28	0.00	
6387002009	8219	ARRINGTON AVE	A	1.75	61.49	0.00	
6387002018	8217	ARRINGTON AVE	A	1.0	35.14	0.00	
6387002019	8205	ARRINGTON AVE	A	1.0	35.14	0.00	
6387002020	8203	ARRINGTON AVE	A	1.0	35.14	0.00	
6387002021	8139	ARRINGTON AVE	A	1.0	35.14	0.00	
6387002022	8222	ROSEMEAD BLVD	B	27.75	1,413.86	0.00	
6387002023	8246	ROSEMEAD BLVD	B	1.0	50.95	0.00	
6387002025	8248	ROSEMEAD BLVD	B	1.0	50.95	0.00	
6387002028	9031	MAXINE ST	A	1.0	35.14	0.00	
6387002029	8235	ARRINGTON AVE	A	1.0	35.14	0.00	
6387002032	8223	ARRINGTON AVE	A	2.5	87.85	0.00	
6387002035	9019	MAXINE ST	A	7.25	254.76	0.00	
6387003004	8312	ROSEMEAD BLVD	B	3.0	152.85	0.00	
6387003010	8332	ROSEMEAD BLVD	B	4.25	216.53	0.00	
6387003011	8338	ROSEMEAD BLVD	B	3.0	152.85	0.00	
6387003012	8348	ROSEMEAD BLVD	B	3.0	152.85	0.00	
6387003013	8362	ROSEMEAD BLVD	B	3.0	152.85	0.00	
6387003014	8357	LEXINGTON GALLATIN RD	A	1.75	61.49	0.00	
6387003015	8347	LEXINGTON GALLATIN RD	A	1.0	35.14	0.00	
6387003017	8337	LEXINGTON GALLATIN RD	A	1.0	35.14	0.00	
6387003018	8325	LEXINGTON GALLATIN RD	A	1.0	35.14	0.00	
6387003020	8313	LEXINGTON GALLATIN RD	A	1.0	35.14	0.00	
6387003021	8309	LEXINGTON GALLATIN RD	A	1.0	35.14	0.00	
6387003023	8300	ROSEMEAD BLVD	B	3.75	191.06	0.00	
6387003024	8308	ROSEMEAD BLVD	B	3.0	152.85	0.00	
6387003025	8320	ROSEMEAD BLVD	B	4.0	203.80	0.00	
6387004001	8304	LEXINGTON GALLATIN RD	A	1.0	35.14	0.00	
6387004002	8312	LEXINGTON GALLATIN RD	A	1.0	35.14	0.00	
6387004003	8320	LEXINGTON GALLATIN RD	A	1.0	35.14	0.00	

Pico Rivera
Landscaping and Lighting Assessment District No. 1
Fiscal Year 2024/25 Preliminary Assessment Roll
(Sorted by APN)

Assessor's Parcel Number	Situs	Address	Zone	Taxable Units	Charge	SBE Charge	SBE Number
6387004004	8328	LEXINGTON GALLATIN RD	A	1.0	35.14	0.00	
6387004007	9031	TERRADELL ST	A	1.0	35.14	0.00	
6387004008	9045	TERRADELL ST	A	1.0	35.14	0.00	
6387004009	8349	ARRINGTON AVE	A	1.0	35.14	0.00	
6387004010	8339	ARRINGTON AVE	A	1.0	35.14	0.00	
6387004011	8333	ARRINGTON AVE	A	1.0	35.14	0.00	
6387004012	8323	ARRINGTON AVE	A	1.0	35.14	0.00	
6387004013	8319	ARRINGTON AVE	A	1.0	35.14	0.00	
6387004015	8303	ARRINGTON AVE	A	1.0	35.14	0.00	
6387004016	8338	LEXINGTON GALLATIN RD	A	1.0	35.14	0.00	
6387004017	8348	LEXINGTON GALLATIN RD	A	1.75	61.49	0.00	
6387005001	8300	ARRINGTON AVE	A	1.0	35.14	0.00	
6387005002	8308	ARRINGTON AVE	A	1.0	35.14	0.00	
6387005003	8316	ARRINGTON AVE	A	1.75	61.49	0.00	
6387005004	8324	ARRINGTON AVE	A	1.0	35.14	0.00	
6387005005	8330	ARRINGTON AVE	A	1.0	35.14	0.00	
6387005006	8338	ARRINGTON AVE	A	1.0	35.14	0.00	
6387005007	8344	ARRINGTON AVE	A	1.0	35.14	0.00	
6387005010	8235	CRAVELL AVE	A	1.0	35.14	0.00	
6387005011	8239	CRAVELL AVE	A	1.0	35.14	0.00	
6387005012	8245	CRAVELL AVE	A	1.0	35.14	0.00	
6387005013	8305	CRAVELL AVE	A	1.0	35.14	0.00	
6387005014	8313	CRAVELL AVE	A	1.0	35.14	0.00	
6387005015	8319	CRAVELL AVE	A	1.0	35.14	0.00	
6387005016	8341	CRAVELL AVE	A	1.75	61.49	0.00	
6387005018	8347	CRAVELL AVE	B	1.0	50.95	0.00	
6387005019	8358	ARRINGTON AVE	A	1.0	35.14	0.00	
6387005021	9111	TERRADELL ST	A	1.0	35.14	0.00	
6387005022	8352	ARRINGTON AVE	A	1.0	35.14	0.00	
6387005023	8345	CRAVELL AVE	B	1.0	50.95	0.00	
6387005024	8343	CRAVELL AVE	B	1.0	50.95	0.00	
6387006001	8104	ARRINGTON AVE	A	1.0	35.14	0.00	
6387006002	9110	AERO DR	A	1.0	35.14	0.00	
6387006003	9116	AERO DR	A	1.0	35.14	0.00	
6387006004	8118	ARRINGTON AVE	A	1.75	61.49	0.00	
6387006005	8124	ARRINGTON AVE	A	1.0	35.14	0.00	
6387006006	8130	ARRINGTON AVE	A	1.0	35.14	0.00	
6387006007	8138	ARRINGTON AVE	A	1.0	35.14	0.00	
6387006008	8202	ARRINGTON AVE	A	1.0	35.14	0.00	
6387006009	8210	ARRINGTON AVE	A	1.0	35.14	0.00	
6387006010	8216	ARRINGTON AVE	A	1.0	35.14	0.00	
6387006011	8224	ARRINGTON AVE	A	1.0	35.14	0.00	
6387006012	8232	ARRINGTON AVE	A	1.0	35.14	0.00	
6387006013	8238	ARRINGTON AVE	A	1.0	35.14	0.00	
6387006014	9126	AERO DR	A	1.0	35.14	0.00	
6387006015	8125	CRAVELL AVE	A	1.0	35.14	0.00	
6387006016	8133	CRAVELL AVE	A	1.0	35.14	0.00	
6387006017	8141	CRAVELL AVE	A	1.0	35.14	0.00	
6387006018	8149	CRAVELL AVE	A	1.75	61.49	0.00	
6387006019	8203	CRAVELL AVE	A	1.0	35.14	0.00	
6387006020	8211	CRAVELL AVE	A	1.0	35.14	0.00	
6387006021	8217	CRAVELL AVE	A	1.0	35.14	0.00	
6387006022	8227	CRAVELL AVE	A	1.0	35.14	0.00	

Pico Rivera
Landscaping and Lighting Assessment District No. 1
Fiscal Year 2024/25 Preliminary Assessment Roll
(Sorted by APN)

Assessor's Parcel Number	Situs	Address	Zone	Taxable Units	Charge	SBE Charge	SBE Number
6387007001	9170	AERO DR	A	1.0	35.14	0.00	
6387007002	9160	AERO DR	A	1.0	35.14	0.00	
6387007003	9152	AERO DR	A	1.0	35.14	0.00	
6387007004	9144	AERO DR	A	1.0	35.14	0.00	
6387007005	9134	AERO DR	A	1.0	35.14	0.00	
6387007006	8126	CRAVELL AVE	A	1.0	35.14	0.00	
6387007007	8130	CRAVELL AVE	A	1.0	35.14	0.00	
6387007008	8140	CRAVELL AVE	A	1.0	35.14	0.00	
6387007009	8144	CRAVELL AVE	A	1.0	35.14	0.00	
6387007010	8202	CRAVELL AVE	A	1.0	35.14	0.00	
6387007011	8210	CRAVELL AVE	A	1.0	35.14	0.00	
6387007012	8216	CRAVELL AVE	A	1.0	35.14	0.00	
6387007013	8224	CRAVELL AVE	A	1.0	35.14	0.00	
6387007014	8121	CORAL LN	B	1.0	50.95	0.00	
6387007015	8131	CORAL LN	B	1.0	50.95	0.00	
6387007016	8137	CORAL LN	B	1.0	50.95	0.00	
6387007017	8149	CORAL LN	B	1.0	50.95	0.00	
6387007018	8203	CORAL LN	B	1.0	50.95	0.00	
6387007019	8211	CORAL LN	B	1.0	50.95	0.00	
6387007020	8217	CORAL LN	B	1.0	50.95	0.00	
6387007021	8223	CORAL LN	B	1.0	50.95	0.00	
6387008001	8232	CRAVELL AVE	A	1.0	35.14	0.00	
6387008002	8240	CRAVELL AVE	A	1.0	35.14	0.00	
6387008003	8246	CRAVELL AVE	A	1.0	35.14	0.00	
6387008004	8302	CRAVELL AVE	A	1.0	35.14	0.00	
6387008005	8308	CRAVELL AVE	A	1.0	35.14	0.00	
6387008006	8316	CRAVELL AVE	A	1.0	35.14	0.00	
6387008007	8324	CRAVELL AVE	A	1.0	35.14	0.00	
6387008008	8332	CRAVELL AVE	B	1.0	50.95	0.00	
6387008009	8340	CRAVELL AVE	B	1.0	50.95	0.00	
6387008010	9141	TERRADELL ST	B	1.0	50.95	0.00	
6387008013	8241	CORAL LN	B	1.0	50.95	0.00	
6387008014	8247	CORAL LN	B	1.0	50.95	0.00	
6387008015	8305	CORAL LN	B	1.0	50.95	0.00	
6387008016	8311	CORAL LN	B	1.0	50.95	0.00	
6387008017	8315	CORAL LN	B	1.0	50.95	0.00	
6387008018	8325	CORAL LN	B	1.0	50.95	0.00	
6387008019	8335	CORAL LN	B	1.0	50.95	0.00	
6387008020	8339	CORAL LN	B	1.0	50.95	0.00	
6387008021	8347	CORAL LN	B	1.0	50.95	0.00	
6387008022	8233	CORAL LN	B	1.0	50.95	0.00	
6387009002	8132	CORAL LN	B	1.0	50.95	0.00	
6387009003	8142	CORAL LN	B	1.0	50.95	0.00	
6387009004	8148	CORAL LN	B	1.0	50.95	0.00	
6387009005	8202	CORAL LN	B	1.0	50.95	0.00	
6387009006	8212	CORAL LN	B	1.0	50.95	0.00	
6387009007	8222	CORAL LN	B	1.75	89.16	0.00	
6387009008	8230	CORAL LN	B	1.0	50.95	0.00	
6387009009	8240	CORAL LN	B	1.0	50.95	0.00	
6387009010	8248	CORAL LN	B	1.0	50.95	0.00	
6387009011	8302	CORAL LN	B	1.0	50.95	0.00	
6387009012	8312	CORAL LN	B	1.0	50.95	0.00	
6387009013	8318	CORAL LN	B	1.0	50.95	0.00	

Pico Rivera
Landscaping and Lighting Assessment District No. 1
Fiscal Year 2024/25 Preliminary Assessment Roll
(Sorted by APN)

Assessor's Parcel Number	Situs	Address	Zone	Taxable Units	Charge	SBE Charge	SBE Number
6387009014	8326	CORAL LN	B	1.0	50.95	0.00	
6387009015	8332	CORAL LN	B	1.0	50.95	0.00	
6387009016	8340	CORAL LN	B	1.0	50.95	0.00	
6387009017	8346	CORAL LN	B	1.0	50.95	0.00	
6387009020	8124	CORAL LN	B	1.0	50.95	0.00	
6387009021	8118	CORAL LN	B	1.0	50.95	0.00	
6387010001	9254	LA DOCENA LN	B	1.0	50.95	0.00	
6387010002	9248	LA DOCENA LN	B	1.0	50.95	0.00	
6387010003	9242	LA DOCENA LN	B	1.0	50.95	0.00	
6387010004	9238	LA DOCENA LN	B	1.0	50.95	0.00	
6387010005	9232	LA DOCENA LN	B	1.0	50.95	0.00	
6387010006	9228	LA DOCENA LN	B	1.0	50.95	0.00	
6387010007	9222	LA DOCENA LN	B	1.0	50.95	0.00	
6387010008	9218	LA DOCENA LN	B	1.0	50.95	0.00	
6387010009	9212	LA DOCENA LN	B	1.0	50.95	0.00	
6387010010	9208	LA DOCENA LN	B	1.0	50.95	0.00	
6387010011	9202	LA DOCENA LN	B	1.0	50.95	0.00	
6387010013	9211	CHARLESWORTH RD	B	1.0	50.95	0.00	
6387010014	9215	CHARLESWORTH RD	B	1.75	89.16	0.00	
6387010015	9223	CHARLESWORTH RD	B	1.0	50.95	0.00	
6387010016	9229	CHARLESWORTH RD	B	1.0	50.95	0.00	
6387010017	9233	CHARLESWORTH RD	B	1.0	50.95	0.00	
6387010018	9247	CHARLESWORTH RD	B	1.75	89.16	0.00	
6387010019	9301	CHARLESWORTH RD	B	1.75	89.16	0.00	
6387010020	8320	SERAPIS AVE	B	1.0	50.95	0.00	
6387011001	9328	LA DOCENA LN	B	1.0	50.95	0.00	
6387011002	9322	LA DOCENA LN	B	1.0	50.95	0.00	
6387011003	9318	LA DOCENA LN	B	1.0	50.95	0.00	
6387011004	9312	LA DOCENA LN	B	1.0	50.95	0.00	
6387011005	9308	LA DOCENA LN	B	1.0	50.95	0.00	
6387011006	9302	LA DOCENA LN	B	1.0	50.95	0.00	
6387011007	9260	LA DOCENA LN	B	1.0	50.95	0.00	
6387011008	9303	CHARLESWORTH RD	B	1.0	50.95	0.00	
6387011010	9319	CHARLESWORTH RD	B	1.0	50.95	0.00	
6387011011	9327	CHARLESWORTH RD	B	1.0	50.95	0.00	
6387011012	9333	CHARLESWORTH RD	B	1.0	50.95	0.00	
6387011013	8321	PASSONS BLVD	B	1.0	50.95	0.00	
6387011015	8335	PASSONS BLVD	B	1.0	50.95	0.00	
6387011016	8329	PASSONS BLVD	B	1.0	50.95	0.00	
6387011017	8321	PASSONS BLVD	B	1.0	50.95	0.00	
6387011018	8313	PASSONS BLVD	B	1.75	89.16	0.00	
6387011020	8305	PASSONS BLVD	B	1.0	50.95	0.00	
6387012002	9308	CHARLESWORTH RD	B	1.75	89.16	0.00	
6387012003	9265	SUNGLOW ST	B	1.0	50.95	0.00	
6387012004	9305	SUNGLOW ST	B	1.0	50.95	0.00	
6387012005	9311	SUNGLOW ST	B	1.0	50.95	0.00	
6387012006	9319	SUNGLOW ST	B	1.0	50.95	0.00	
6387012007	9327	SUNGLOW ST	B	1.75	89.16	0.00	
6387012008	9335	SUNGLOW ST	B	1.0	50.95	0.00	
6387012009	9341	SUNGLOW ST	B	1.0	50.95	0.00	
6387012014	8415	PASSONS BLVD	B	2.0	101.90	0.00	
6387012015	9351	SUNGLOW ST	B	1.0	50.95	0.00	
6387012016	8459	PASSONS BLVD	B	1.0	50.95	0.00	

Pico Rivera
Landscaping and Lighting Assessment District No. 1
Fiscal Year 2024/25 Preliminary Assessment Roll
(Sorted by APN)

Assessor's Parcel Number	Situs	Address	Zone	Taxable Units	Charge	SBE Charge	SBE Number
6387012017	9365	SUNGLOW ST	B	1.0	50.95	0.00	
6387012018	8423	PASSONS BLVD	B	1.0	50.95	0.00	
6387012021	9314	CHARLESWORTH RD	B	1.0	50.95	0.00	
6387012022	9328	CHARLESWORTH RD	B	1.0	50.95	0.00	
6387013004	9212	CHARLESWORTH RD	B	1.0	50.95	0.00	
6387013005	9218	CHARLESWORTH RD	B	1.0	50.95	0.00	
6387013006	9226	CHARLESWORTH RD	B	1.0	50.95	0.00	
6387013007	9232	CHARLESWORTH RD	B	1.0	50.95	0.00	
6387013008	9244	CHARLESWORTH RD	B	1.0	50.95	0.00	
6387013009	9254	CHARLESWORTH RD	B	1.0	50.95	0.00	
6387013010	9257	SUNGLOW ST	B	1.0	50.95	0.00	
6387013011	9249	SUNGLOW ST	B	1.0	50.95	0.00	
6387013012	9245	SUNGLOW ST	B	1.0	50.95	0.00	
6387013013	9239	SUNGLOW ST	B	1.0	50.95	0.00	
6387013015	9205	SUNGLOW ST	B	1.0	50.95	0.00	
6387013016	8420	SERAPIS AVE	B	1.75	89.16	0.00	
6387013017	8410	SERAPIS AVE	B	1.75	89.16	0.00	
6387013018	8342	SERAPIS AVE	B	1.0	50.95	0.00	
6387013019	8404	SERAPIS AVE	B	1.0	50.95	0.00	
6387013022	9221	SUNGLOW ST	B	1.75	89.16	0.00	
6387013023	9227	SUNGLOW ST	B	1.0	50.95	0.00	
6387014001	8516	SERAPIS AVE	B	1.0	50.95	0.00	
6387014002	8522	SERAPIS AVE	B	1.0	50.95	0.00	
6387014003	8526	SERAPIS AVE	B	1.0	50.95	0.00	
6387014004	8532	SERAPIS AVE	B	1.0	50.95	0.00	
6387014005	8538	SERAPIS AVE	B	1.0	50.95	0.00	
6387014006	8542	SERAPIS AVE	B	1.0	50.95	0.00	
6387014007	8548	SERAPIS AVE	B	1.0	50.95	0.00	
6387014008	8555	CEYLON AVE	B	1.0	50.95	0.00	
6387014009	8547	CEYLON AVE	B	1.0	50.95	0.00	
6387014010	8543	CEYLON AVE	B	1.75	89.16	0.00	
6387014011	8537	CEYLON AVE	B	1.0	50.95	0.00	
6387014012	8533	CEYLON AVE	B	1.0	50.95	0.00	
6387014013	8527	CEYLON AVE	B	1.0	50.95	0.00	
6387014014	8521	CEYLON AVE	B	1.0	50.95	0.00	
6387014015	8519	CEYLON AVE	B	1.0	50.95	0.00	
6387014017	8512	SERAPIS AVE	B	1.0	50.95	0.00	
6387014018	8515	CEYLON AVE	B	1.0	50.95	0.00	
6387014019	8509	CEYLON AVE	B	1.0	50.95	0.00	
6387014020	8503	CEYLON AVE	B	1.0	50.95	0.00	
6387014023	8450	SERAPIS AVE	B	1.0	50.95	0.00	
6387014025	9208	SUNGLOW ST	B	1.0	50.95	0.00	
6387014026	9216	SUNGLOW ST	B	1.0	50.95	0.00	
6387014027	9224	SUNGLOW ST	B	1.0	50.95	0.00	
6387014028	9234	SUNGLOW ST	B	1.75	89.16	0.00	
6387014029	8500	SERAPIS AVE	B	1.0	50.95	0.00	
6387015001	8518	CEYLON AVE	B	1.0	50.95	0.00	
6387015002	8522	CEYLON AVE	B	1.0	50.95	0.00	
6387015003	8528	CEYLON AVE	B	1.0	50.95	0.00	
6387015004	8532	CEYLON AVE	B	1.0	50.95	0.00	
6387015005	8536	CEYLON AVE	B	1.0	50.95	0.00	
6387015006	8542	CEYLON AVE	B	1.0	50.95	0.00	
6387015007	8548	CEYLON AVE	B	1.0	50.95	0.00	

Pico Rivera
Landscaping and Lighting Assessment District No. 1
Fiscal Year 2024/25 Preliminary Assessment Roll
(Sorted by APN)

Assessor's Parcel Number	Situs	Address	Zone	Taxable Units	Charge	SBE Charge	SBE Number
6387015008	8552	CEYLON AVE	B	1.0	50.95	0.00	
6387015009	9243	CLAYMORE ST	B	1.0	50.95	0.00	
6387015010	8559	CHANEY AVE	B	1.0	50.95	0.00	
6387015011	8553	CHANEY AVE	B	1.0	50.95	0.00	
6387015012	8547	CHANEY AVE	B	1.0	50.95	0.00	
6387015013	8543	CHANEY AVE	B	1.0	50.95	0.00	
6387015014	8537	CHANEY AVE	B	1.0	50.95	0.00	
6387015015	8533	CHANEY AVE	B	1.0	50.95	0.00	
6387015016	8529	CHANEY AVE	B	1.0	50.95	0.00	
6387015017	8523	CHANEY AVE	B	1.0	50.95	0.00	
6387015018	8517	CHANEY AVE	B	1.0	50.95	0.00	
6387015019	8505	CHANEY AVE	B	1.0	50.95	0.00	
6387015022	9240	SUNGLOW ST	B	1.0	50.95	0.00	
6387015023	9256	SUNGLOW ST	B	1.0	50.95	0.00	
6387015024	9266	SUNGLOW ST	B	1.0	50.95	0.00	
6387015025	9304	SUNGLOW ST	B	1.0	50.95	0.00	
6387015030	8504	CEYLON AVE	B	1.0	50.95	0.00	
6387015031	8508	CEYLON AVE	B	1.0	50.95	0.00	
6387015032	8512	CEYLON AVE	B	1.0	50.95	0.00	
6387016018	8566	CHANEY AVE	B	1.0	50.95	0.00	
6387016020	8508	CHANEY AVE	B	1.0	50.95	0.00	
6387016021	8505	LEMORAN AVE	B	1.0	50.95	0.00	
6387016023	9330	SUNGLOW ST	B	1.75	89.16	0.00	
6387016026	9318	SUNGLOW ST	B	1.0	50.95	0.00	
6387016027	9310	SUNGLOW ST	B	1.0	50.95	0.00	
6387016028	8569	LEMORAN AVE	B	1.0	50.95	0.00	
6387016029	8565	LEMORAN AVE	B	1.0	50.95	0.00	
6387016030	8557	LEMORAN AVE	B	1.0	50.95	0.00	
6387016031	8549	LEMORAN AVE	B	1.0	50.95	0.00	
6387016032	8541	LEMORAN AVE	B	1.0	50.95	0.00	
6387016033	8533	LEMORAN AVE	B	1.0	50.95	0.00	
6387016034	8525	LEMORAN AVE	B	1.0	50.95	0.00	
6387016035	8517	LEMORAN AVE	B	1.0	50.95	0.00	
6387016036	8518	CHANEY AVE	B	1.0	50.95	0.00	
6387016037	8524	CHANEY AVE	B	1.0	50.95	0.00	
6387016038	8528	CHANEY AVE	B	1.0	50.95	0.00	
6387016039	8534	CHANEY AVE	B	1.0	50.95	0.00	
6387016040	8538	CHANEY AVE	B	1.0	50.95	0.00	
6387016041	8544	CHANEY AVE	B	1.0	50.95	0.00	
6387016042	8550	CHANEY AVE	B	1.0	50.95	0.00	
6387016043	8554	CHANEY AVE	B	1.0	50.95	0.00	
6387016044	8560	CHANEY AVE	B	1.0	50.95	0.00	
6387016045	9311	CLAYMORE ST	B	1.0	50.95	0.00	
6387016047	9324	SUNGLOW ST	B	1.0	50.95	0.00	
6387017001	8539	PASSONS BLVD	B	1.0	50.95	0.00	
6387017002	8545	PASSONS BLVD	B	1.0	50.95	0.00	
6387017003	8605	PASSONS BLVD	B	1.0	50.95	0.00	
6387017004	8611	PASSONS BLVD	B	1.0	50.95	0.00	
6387017005	8621	PASSONS BLVD	B	1.0	50.95	0.00	
6387017006	8625	PASSONS BLVD	B	1.0	50.95	0.00	
6387017007	8633	PASSONS BLVD	B	1.0	50.95	0.00	
6387017008	8641	PASSONS BLVD	B	1.0	50.95	0.00	
6387017009	8647	PASSONS BLVD	B	1.0	50.95	0.00	

Pico Rivera
Landscaping and Lighting Assessment District No. 1
Fiscal Year 2024/25 Preliminary Assessment Roll
(Sorted by APN)

Assessor's Parcel Number	Situs	Address	Zone	Taxable Units	Charge	SBE Charge	SBE Number
6387017010	8520	LEMORAN AVE	B	1.0	50.95	0.00	
6387017011	8530	LEMORAN AVE	B	1.0	50.95	0.00	
6387017012	8538	LEMORAN AVE	B	1.0	50.95	0.00	
6387017013	8544	LEMORAN AVE	B	1.0	50.95	0.00	
6387017014	8550	LEMORAN AVE	B	1.0	50.95	0.00	
6387017015	8558	LEMORAN AVE	B	1.0	50.95	0.00	
6387017016	8566	LEMORAN AVE	B	1.0	50.95	0.00	
6387017017	9343	CLAYMORE ST	B	1.0	50.95	0.00	
6387017018	8512	LEMORAN AVE	B	1.0	50.95	0.00	
6387017019	8525	PASSONS BLVD	B	1.0	50.95	0.00	
6387017021	8505	PASSONS BLVD	B	1.0	50.95	0.00	
6387017022	9358	SUNGLOW ST	B	1.0	50.95	0.00	
6387017027	9346	SUNGLOW ST	B	1.0	50.95	0.00	
6387017028	9334	SUNGLOW ST	B	1.75	89.16	0.00	
6387017029	8511	PASSONS BLVD	B	1.0	50.95	0.00	
6387017030	8515	PASSONS BLVD	B	1.0	50.95	0.00	
6387018001	8606	CHANEY AVE	B	1.0	50.95	0.00	
6387018002	8612	CHANEY AVE	B	1.0	50.95	0.00	
6387018003	9315	TELEGRAPH RD	B	3.0	152.85	0.00	
6387018004	9325	TELEGRAPH RD	B	5.0	254.75	0.00	
6387018005	9333	TELEGRAPH RD	B	8.0	407.60	0.00	
6387018012	9358	CLAYMORE ST	B	1.0	50.95	0.00	
6387018013	9350	CLAYMORE ST	B	1.0	50.95	0.00	
6387018015	9344	CLAYMORE ST	B	1.0	50.95	0.00	
6387018017	9332	CLAYMORE ST	B	1.0	50.95	0.00	
6387018018	9326	CLAYMORE ST	B	1.0	50.95	0.00	
6387018019	9322	CLAYMORE ST	B	1.0	50.95	0.00	
6387018020	9340	CLAYMORE ST	B	1.0	50.95	0.00	
6387018025	9345	TELEGRAPH RD	B	4.0	203.80	0.00	
6387018026	8719	PASSONS BLVD	B	4.0	203.80	0.00	
6387018027	9367	TELEGRAPH RD	B	5.0	254.75	0.00	
6387019001	8611	CHANEY AVE	B	1.0	50.95	0.00	
6387019002	9264	CLAYMORE ST	B	1.0	50.95	0.00	
6387019004	9260	CLAYMORE ST	B	1.0	50.95	0.00	
6387019007	9246	CLAYMORE ST	B	1.0	50.95	0.00	
6387019008	9242	CLAYMORE ST	B	1.0	50.95	0.00	
6387019009	9236	CLAYMORE ST	B	1.0	50.95	0.00	
6387019010	9232	CLAYMORE ST	B	1.0	50.95	0.00	
6387019011	9226	CLAYMORE ST	B	1.0	50.95	0.00	
6387019012	9222	CLAYMORE ST	B	1.0	50.95	0.00	
6387019013	8608	SERAPIS AVE	B	1.0	50.95	0.00	
6387019014	8616	SERAPIS AVE	B	1.0	50.95	0.00	
6387019018	9225	TELEGRAPH RD	B	3.0	152.85	0.00	
6387019019	9231	TELEGRAPH RD	B	4.0	203.80	0.00	
6387019020	9233	TELEGRAPH RD	B	4.0	203.80	0.00	
6387019021	9237	TELEGRAPH RD	B	4.0	203.80	0.00	
6387019024	9253	TELEGRAPH RD	B	4.0	203.80	0.00	
6387019025	9265	TELEGRAPH RD	B	4.0	203.80	0.00	
6387019026	8619	CHANEY AVE	B	3.0	152.85	0.00	
6387019028	9252	CLAYMORE ST	B	1.0	50.95	0.00	
6387019029	9245	TELEGRAPH RD	B	8.0	407.60	0.00	
6387019031	9219	TELEGRAPH RD	B	2.5	127.37	0.00	
6387019032	9209	TELEGRAPH RD	B	5.0	254.75	0.00	

Pico Rivera
Landscaping and Lighting Assessment District No. 1
Fiscal Year 2024/25 Preliminary Assessment Roll
(Sorted by APN)

Assessor's Parcel Number	Situs	Address	Zone	Taxable Units	Charge	SBE Charge	SBE Number
6387019033	9211	TELEGRAPH RD	B	5.0	254.75	0.00	
6387020006	9155	TELEGRAPH RD	B	3.0	152.85	0.00	
6387020008	9125	TELEGRAPH RD	B	4.0	203.80	0.00	
6387020010	9101	TELEGRAPH RD	B	8.0	407.60	0.00	
6387021001	8544	SHERIDELL AVE	B	1.0	50.95	0.00	
6387021002	8538	SHERIDELL AVE	B	1.0	50.95	0.00	
6387021003	8532	SHERIDELL AVE	B	1.0	50.95	0.00	
6387021004	8526	SHERIDELL AVE	B	1.0	50.95	0.00	
6387021005	8520	SHERIDELL AVE	B	1.0	50.95	0.00	
6387021006	8514	SHERIDELL AVE	B	1.0	50.95	0.00	
6387021007	8508	SHERIDELL AVE	B	1.0	50.95	0.00	
6387021008	8502	SHERIDELL AVE	B	1.0	50.95	0.00	
6387021009	8444	SHERIDELL AVE	B	1.0	50.95	0.00	
6387021010	8438	SHERIDELL AVE	B	1.0	50.95	0.00	
6387021011	8432	SHERIDELL AVE	B	1.0	50.95	0.00	
6387021012	8426	SHERIDELL AVE	B	1.0	50.95	0.00	
6387021013	8420	SHERIDELL AVE	B	1.0	50.95	0.00	
6387021014	8414	SHERIDELL AVE	B	1.0	50.95	0.00	
6387021015	8408	SHERIDELL AVE	B	1.0	50.95	0.00	
6387021016	8402	SHERIDELL AVE	B	1.0	50.95	0.00	
6387021017	8403	SERAPIS AVE	B	1.0	50.95	0.00	
6387021018	8411	SERAPIS AVE	B	1.0	50.95	0.00	
6387021019	8417	SERAPIS AVE	B	1.0	50.95	0.00	
6387021020	8423	SERAPIS AVE	B	1.0	50.95	0.00	
6387021021	8429	SERAPIS AVE	B	1.0	50.95	0.00	
6387021022	8435	SERAPIS AVE	B	1.0	50.95	0.00	
6387021023	8441	SERAPIS AVE	B	1.0	50.95	0.00	
6387021024	8447	SERAPIS AVE	B	1.0	50.95	0.00	
6387021025	8453	SERAPIS AVE	B	1.0	50.95	0.00	
6387021026	8503	SERAPIS AVE	B	1.0	50.95	0.00	
6387021027	8509	SERAPIS AVE	B	1.0	50.95	0.00	
6387021028	8515	SERAPIS AVE	B	1.0	50.95	0.00	
6387021029	8521	SERAPIS AVE	B	1.0	50.95	0.00	
6387021030	8527	SERAPIS AVE	B	1.0	50.95	0.00	
6387021031	8533	SERAPIS AVE	B	1.0	50.95	0.00	
6387021032	8539	SERAPIS AVE	B	1.0	50.95	0.00	
6387021033	8545	SERAPIS AVE	B	1.0	50.95	0.00	
6387022001	8544	CRAVELL AVE	B	1.0	50.95	0.00	
6387022002	8538	CRAVELL AVE	B	1.0	50.95	0.00	
6387022003	8532	CRAVELL AVE	B	1.0	50.95	0.00	
6387022004	8526	CRAVELL AVE	B	1.0	50.95	0.00	
6387022005	8520	CRAVELL AVE	B	1.0	50.95	0.00	
6387022006	8514	CRAVELL AVE	B	1.0	50.95	0.00	
6387022007	8508	CRAVELL AVE	B	1.0	50.95	0.00	
6387022008	8502	CRAVELL AVE	B	1.0	50.95	0.00	
6387022009	8438	CRAVELL AVE	B	1.0	50.95	0.00	
6387022010	8432	CRAVELL AVE	B	1.0	50.95	0.00	
6387022011	8426	CRAVELL AVE	B	1.0	50.95	0.00	
6387022012	8420	CRAVELL AVE	B	1.0	50.95	0.00	
6387022013	8414	CRAVELL AVE	B	1.0	50.95	0.00	
6387022014	8408	CRAVELL AVE	B	1.0	50.95	0.00	
6387022015	8402	CRAVELL AVE	B	1.0	50.95	0.00	
6387022016	8403	SHERIDELL AVE	B	1.0	50.95	0.00	

Pico Rivera
Landscaping and Lighting Assessment District No. 1
Fiscal Year 2024/25 Preliminary Assessment Roll
(Sorted by APN)

Assessor's Parcel Number	Situs	Address	Zone	Taxable Units	Charge	SBE Charge	SBE Number
6387022017	8409	SHERIDELL AVE	B	1.0	50.95	0.00	
6387022018	8415	SHERIDELL AVE	B	1.0	50.95	0.00	
6387022019	8421	SHERIDELL AVE	B	1.0	50.95	0.00	
6387022020	8427	SHERIDELL AVE	B	1.0	50.95	0.00	
6387022021	8433	SHERIDELL AVE	B	1.0	50.95	0.00	
6387022022	8439	SHERIDELL AVE	B	1.0	50.95	0.00	
6387022023	8445	SHERIDELL AVE	B	1.0	50.95	0.00	
6387022024	8503	SHERIDELL AVE	B	1.0	50.95	0.00	
6387022025	8509	SHERIDELL AVE	B	1.0	50.95	0.00	
6387022026	8515	SHERIDELL AVE	B	1.0	50.95	0.00	
6387022027	8521	SHERIDELL AVE	B	1.0	50.95	0.00	
6387022028	8527	SHERIDELL AVE	B	1.0	50.95	0.00	
6387022029	8533	SHERIDELL AVE	B	1.0	50.95	0.00	
6387022030	8539	SHERIDELL AVE	B	1.0	50.95	0.00	
6387023001	8536	ARRINGTON AVE	B	1.0	50.95	0.00	
6387023002	8530	ARRINGTON AVE	B	1.0	50.95	0.00	
6387023003	8526	ARRINGTON AVE	B	1.0	50.95	0.00	
6387023004	8520	ARRINGTON AVE	B	1.0	50.95	0.00	
6387023005	8514	ARRINGTON AVE	B	1.0	50.95	0.00	
6387023006	8508	ARRINGTON AVE	B	1.0	50.95	0.00	
6387023007	8502	ARRINGTON AVE	B	1.0	50.95	0.00	
6387023008	8438	ARRINGTON AVE	B	1.0	50.95	0.00	
6387023009	8432	ARRINGTON AVE	B	1.0	50.95	0.00	
6387023010	8426	ARRINGTON AVE	B	1.0	50.95	0.00	
6387023011	8420	ARRINGTON AVE	B	1.0	50.95	0.00	
6387023012	8414	ARRINGTON AVE	B	1.0	50.95	0.00	
6387023013	8408	ARRINGTON AVE	B	1.0	50.95	0.00	
6387023014	8402	ARRINGTON AVE	B	1.0	50.95	0.00	
6387023015	8403	CRAVELL AVE	B	1.0	50.95	0.00	
6387023016	8409	CRAVELL AVE	B	1.0	50.95	0.00	
6387023017	8415	CRAVELL AVE	B	1.0	50.95	0.00	
6387023018	8421	CRAVELL AVE	B	1.0	50.95	0.00	
6387023019	8427	CRAVELL AVE	B	1.0	50.95	0.00	
6387023020	8433	CRAVELL AVE	B	1.0	50.95	0.00	
6387023021	8439	CRAVELL AVE	B	1.0	50.95	0.00	
6387023022	8503	CRAVELL AVE	B	1.0	50.95	0.00	
6387023023	8509	CRAVELL AVE	B	1.0	50.95	0.00	
6387023024	8515	CRAVELL AVE	B	1.0	50.95	0.00	
6387023025	8521	CRAVELL AVE	B	1.0	50.95	0.00	
6387023026	8527	CRAVELL AVE	B	1.0	50.95	0.00	
6387023027	8533	CRAVELL AVE	B	1.0	50.95	0.00	
6387023028	8539	CRAVELL AVE	B	1.0	50.95	0.00	
6387024003	8414	LEXINGTON GALLATIN RD	A	1.0	35.14	0.00	
6387024004	8422	LEXINGTON GALLATIN RD	A	1.0	35.14	0.00	
6387024005	8432	LEXINGTON GALLATIN RD	A	1.0	35.14	0.00	
6387024007	8438	LEXINGTON GALLATIN RD	A	1.0	35.14	0.00	
6387024009	8450	LEXINGTON GALLATIN RD	A	1.0	35.14	0.00	
6387024010	8502	LEXINGTON GALLATIN RD	A	1.0	35.14	0.00	
6387024011	8506	LEXINGTON GALLATIN RD	A	1.0	35.14	0.00	
6387024012	8520	LEXINGTON GALLATIN RD	A	1.0	35.14	0.00	
6387024014	8528	LEXINGTON GALLATIN RD	A	1.0	35.14	0.00	
6387024015	9007	TELEGRAPH RD	A	3.0	105.42	0.00	
6387024021	8617	ARRINGTON AVE	A	5.25	184.48	0.00	

Pico Rivera
Landscaping and Lighting Assessment District No. 1
Fiscal Year 2024/25 Preliminary Assessment Roll
(Sorted by APN)

Assessor's Parcel Number	Situs	Address	Zone	Taxable Units	Charge	SBE Charge	SBE Number
6387024022	8609	ARRINGTON AVE	A	1.0	35.14	0.00	
6387024023	8601	ARRINGTON AVE	A	1.0	35.14	0.00	
6387024024	8531	ARRINGTON AVE	A	1.0	35.14	0.00	
6387024025	8523	ARRINGTON AVE	A	1.0	35.14	0.00	
6387024026	8517	ARRINGTON AVE	A	1.0	35.14	0.00	
6387024027	8509	ARRINGTON AVE	A	1.0	35.14	0.00	
6387024028	8503	ARRINGTON AVE	A	1.0	35.14	0.00	
6387024029	8433	ARRINGTON AVE	A	1.0	35.14	0.00	
6387024030	8423	ARRINGTON AVE	A	1.0	35.14	0.00	
6387024031	8415	ARRINGTON AVE	A	1.0	35.14	0.00	
6387024032	9042	TERRADELL ST	A	1.0	35.14	0.00	
6387024035	9007	TELEGRAPH RD	A	4.0	140.56	0.00	
6387024036	9030	TERRADELL ST	A	1.0	35.14	0.00	
6387024037	8410	LEXINGTON GALLATIN RD	A	1.0	35.14	0.00	
6387025001	8408	ROSEMEAD BLVD	A	6.0	210.84	0.00	
6387025002	8412	ROSEMEAD BLVD	A	3.0	105.42	0.00	
6387025007	8438	ROSEMEAD BLVD	A	1.0	35.14	0.00	
6387025008	8442	ROSEMEAD BLVD	A	4.0	140.56	0.00	
6387025009	8500	ROSEMEAD BLVD	A	5.0	175.70	0.00	
6387025012	8518	ROSEMEAD BLVD	A	3.0	105.42	0.00	
6387025022	8505	LEXINGTON GALLATIN RD	A	1.0	35.14	0.00	
6387025023	8451	LEXINGTON GALLATIN RD	A	1.0	35.14	0.00	
6387025024	8443	LEXINGTON GALLATIN RD	A	1.0	35.14	0.00	
6387025025	8439	LEXINGTON GALLATIN RD	A	1.0	35.14	0.00	
6387025026	8429	LEXINGTON GALLATIN RD	A	1.0	35.14	0.00	
6387025027	8423	LEXINGTON GALLATIN RD	A	1.0	35.14	0.00	
6387025028	8415	LEXINGTON GALLATIN RD	A	1.0	35.14	0.00	
6387025032	8434	ROSEMEAD BLVD	A	4.0	140.56	0.00	
6387025034	8409	LEXINGTON GALLATIN RD	A	1.0	35.14	0.00	
6387025035	8403	LEXINGTON GALLATIN RD	A	1.0	35.14	0.00	
6387025037	8520	ROSEMEAD BLVD	A	5.0	175.70	0.00	
6387025038	9001	TELEGRAPH RD	A	5.0	175.70	0.00	
6387025039	9013	TELEGRAPH RD	A	2.5	87.85	0.00	
6387025040		NO SITUS AVAILABLE	A	2.5	87.85	0.00	
6387025041		NO SITUS AVAILABLE	A	2.5	87.85	0.00	
6387025042		NO SITUS AVAILABLE	A	2.5	87.85	0.00	
6387025044		NO SITUS AVAILABLE	A	2.5	87.85	0.00	
6387025045	8420	ROSEMEAD BLVD	A	4.0	140.56	0.00	
8006033803		NO SITUS AVAILABLE	B	2.0	0.00	101.90	9014800001
8121001024	4060	ROSEMEAD BLVD NO 1	B	1.0	50.95	0.00	
8121001025	4062	ROSEMEAD BLVD NO 2	B	1.0	50.95	0.00	
8121001026	4064	ROSEMEAD BLVD NO 3	B	1.0	50.95	0.00	
8121001027	4066	ROSEMEAD BLVD NO 4	B	1.0	50.95	0.00	
8121001028	4068	ROSEMEAD BLVD NO 5	B	1.0	50.95	0.00	
8121001029	4070	ROSEMEAD BLVD NO 6	B	1.0	50.95	0.00	
8121001030	4072	ROSEMEAD BLVD NO 7	B	1.0	50.95	0.00	
8121001031	4074	ROSEMEAD BLVD NO 8	B	1.0	50.95	0.00	
8121001032	4076	ROSEMEAD BLVD NO 9	B	1.0	50.95	0.00	
8121001033	4078	ROSEMEAD BLVD NO 10	B	1.0	50.95	0.00	
8121001034	4080	ROSEMEAD BLVD NO 11	B	1.0	50.95	0.00	
8121001035	4082	ROSEMEAD BLVD NO 12	B	1.0	50.95	0.00	
8121001036	4084	ROSEMEAD BLVD NO 13	B	1.0	50.95	0.00	
8121001037	4088	ROSEMEAD BLVD NO 14	B	1.0	50.95	0.00	

Pico Rivera
Landscaping and Lighting Assessment District No. 1
Fiscal Year 2024/25 Preliminary Assessment Roll
(Sorted by APN)

Assessor's Parcel Number	Situs	Address	Zone	Taxable Units	Charge	SBE Charge	SBE Number
8121001038	4086	ROSEMEAD BLVD NO 15	B	1.0	50.95	0.00	
8121001039	4126	ROSEMEAD BLVD NO 16	B	1.0	50.95	0.00	
8121001040	4128	ROSEMEAD BLVD NO 17	B	1.0	50.95	0.00	
8121001041	4124	ROSEMEAD BLVD NO 18	B	1.0	50.95	0.00	
8121001042	4122	ROSEMEAD BLVD NO 19	B	1.0	50.95	0.00	
8121001043	4120	ROSEMEAD BLVD # 20	B	1.0	50.95	0.00	
8121001044	4118	ROSEMEAD BLVD NO 21	B	1.0	50.95	0.00	
8121001045	4116	ROSEMEAD BLVD NO 22	B	1.0	50.95	0.00	
8121001046	4114	ROSEMEAD BLVD NO 23	B	1.0	50.95	0.00	
8121001047	4112	ROSEMEAD BLVD NO 24	B	1.0	50.95	0.00	
8121001048	4110	ROSEMEAD BLVD NO 25	B	1.0	50.95	0.00	
8121001049	4108	ROSEMEAD BLVD NO 26	B	1.0	50.95	0.00	
8121001050	4106	ROSEMEAD BLVD NO 27	B	1.0	50.95	0.00	
8121001051	4104	ROSEMEAD BLVD NO 28	B	1.0	50.95	0.00	
8121001052	4102	ROSEMEAD BLVD NO 29	B	1.0	50.95	0.00	
8121001053	4100	ROSEMEAD BLVD NO 30	B	1.0	50.95	0.00	
8121001054	4138	ROSEMEAD BLVD NO 31	B	1.0	50.95	0.00	
8121001055	4098	ROSEMEAD BLVD NO 32	B	1.0	50.95	0.00	
8121001056	4096	ROSEMEAD BLVD NO 33	B	1.0	50.95	0.00	
8121001057	4094	ROSEMEAD BLVD NO 34	B	1.0	50.95	0.00	
8121001058	4092	ROSEMEAD BLVD NO 35	B	1.0	50.95	0.00	
8121001059	4090	ROSEMEAD BLVD NO 36	B	1.0	50.95	0.00	
8121001060	4130	ROSEMEAD BLVD NO 37	B	1.0	50.95	0.00	
8121001061	4132	ROSEMEAD BLVD NO 38	B	1.0	50.95	0.00	
8121001062	4134	ROSEMEAD BLVD NO 39	B	1.0	50.95	0.00	
8121001063	4136	ROSEMEAD BLVD NO 40	B	1.0	50.95	0.00	
8121001064	3900	ROSEMEAD BLVD	B	4.0	203.80	0.00	
8121001065	9042	GALLATIN RD	B	1.0	50.95	0.00	
8121001066	9016	GALLATIN RD	B	4.0	203.80	0.00	
8121001067	9016	GALLATIN RD	B	4.0	203.80	0.00	
8121001070	9034	GALLATIN RD	B	1.0	50.95	0.00	
8121001080	4044	ROSEMEAD BLVD 55	B	1.0	50.95	0.00	
8121001081	4044	ROSEMEAD BLVD 54	B	1.0	50.95	0.00	
8121001082	4044	ROSEMEAD BLVD 53	B	1.0	50.95	0.00	
8121001083	4044	ROSEMEAD BLVD 52	B	1.0	50.95	0.00	
8121001084	4044	ROSEMEAD BLVD 51	B	1.0	50.95	0.00	
8121001085	4040	ROSEMEAD BLVD 50	B	1.0	50.95	0.00	
8121001086	4040	ROSEMEAD BLVD 49	B	1.0	50.95	0.00	
8121001087	4040	ROSEMEAD BLVD 48	B	1.0	50.95	0.00	
8121001088	4040	ROSEMEAD BLVD 47	B	1.0	50.95	0.00	
8121001089	4040	ROSEMEAD BLVD 46	B	1.0	50.95	0.00	
8121001090	4032	ROSEMEAD BLVD 40	B	1.0	50.95	0.00	
8121001091	4032	ROSEMEAD BLVD 39	B	1.0	50.95	0.00	
8121001092	4032	ROSEMEAD BLVD 38	B	1.0	50.95	0.00	
8121001093	4032	ROSEMEAD BLVD 37	B	1.0	50.95	0.00	
8121001094	4028	ROSEMEAD BLVD UNIT 36	B	1.0	50.95	0.00	
8121001095	4028	ROSEMEAD BLVD UNIT 35	B	1.0	50.95	0.00	
8121001096	4028	ROSEMEAD BLVD UNIT 34	B	1.0	50.95	0.00	
8121001097	4028	ROSEMEAD BLVD UNIT 33	B	1.0	50.95	0.00	
8121001098	4028	ROSEMEAD BLVD UNIT 32	B	1.0	50.95	0.00	
8121001099	4028	ROSEMEAD BLVD UNIT 31	B	1.0	50.95	0.00	
8121001100	4028	ROSEMEAD BLVD UNIT 30	B	1.0	50.95	0.00	
8121001101	4036	ROSEMEAD BLVD UNIT 41	B	1.0	50.95	0.00	

Pico Rivera
Landscaping and Lighting Assessment District No. 1
Fiscal Year 2024/25 Preliminary Assessment Roll
(Sorted by APN)

Assessor's Parcel Number	Situs	Address	Zone	Taxable Units	Charge	SBE Charge	SBE Number
8121001102	4036	ROSEMEAD BLVD UNIT 42	B	1.0	50.95	0.00	
8121001103	4036	ROSEMEAD BLVD UNIT 43	B	1.0	50.95	0.00	
8121001104	4036	ROSEMEAD BLVD UNIT 44	B	1.0	50.95	0.00	
8121001105	4036	ROSEMEAD BLVD UNIT 45	B	1.0	50.95	0.00	
8121001106	4004	ROSEMEAD BLVD UNIT 1	B	1.0	50.95	0.00	
8121001107	4004	ROSEMEAD BLVD UNIT 2	B	1.0	50.95	0.00	
8121001108	4004	ROSEMEAD BLVD UNIT 3	B	1.0	50.95	0.00	
8121001109	4004	ROSEMEAD BLVD UNIT 4	B	1.0	50.95	0.00	
8121001110	4004	ROSEMEAD BLVD UNIT 5	B	1.0	50.95	0.00	
8121001113	4008	ROSEMEAD BLVD UNIT 7	B	1.0	50.95	0.00	
8121001114	4008	ROSEMEAD BLVD UNIT 8	B	1.0	50.95	0.00	
8121001115	4008	ROSEMEAD BLVD UNIT 9	B	1.0	50.95	0.00	
8121001116	4008	ROSEMEAD BLVD UNIT 10	B	1.0	50.95	0.00	
8121001117	4016	ROSEMEAD BLVD 16	B	1.0	50.95	0.00	
8121001118	4016	ROSEMEAD BLVD 17	B	1.0	50.95	0.00	
8121001119	4016	ROSEMEAD BLVD 18	B	1.0	50.95	0.00	
8121001120	4016	ROSEMEAD BLVD 19	B	1.0	50.95	0.00	
8121001121	4020	ROSEMEAD BLVD 20	B	1.0	50.95	0.00	
8121001122	4020	ROSEMEAD BLVD 21	B	1.0	50.95	0.00	
8121001123	4020	ROSEMEAD BLVD 22	B	1.0	50.95	0.00	
8121001124	4020	ROSEMEAD BLVD 23	B	1.0	50.95	0.00	
8121001125	4020	ROSEMEAD BLVD 24	B	1.0	50.95	0.00	
8121001126	4020	ROSEMEAD BLVD 25	B	1.0	50.95	0.00	
8121001127	4024	ROSEMEAD BLVD 29	B	1.0	50.95	0.00	
8121001128	4024	ROSEMEAD BLVD 28	B	1.0	50.95	0.00	
8121001129	4024	ROSEMEAD BLVD 27	B	1.0	50.95	0.00	
8121001130	4024	ROSEMEAD BLVD 26	B	1.0	50.95	0.00	
8121001131	4012	ROSEMEAD BLVD 15	B	1.0	50.95	0.00	
8121001132	4012	ROSEMEAD BLVD 14	B	1.0	50.95	0.00	
8121001133	4012	ROSEMEAD BLVD 13	B	1.0	50.95	0.00	
8121001134	4012	ROSEMEAD BLVD 12	B	1.0	50.95	0.00	
8121001135	4012	ROSEMEAD BLVD 11	B	1.0	50.95	0.00	
8121001136	4008	ROSEMEAD BLVD 6	B	1.0	50.95	0.00	
8121001139	3916	ROSEMEAD BLVD 101	B	1.0	50.95	0.00	
8121001140	3916	ROSEMEAD BLVD 102	B	1.0	50.95	0.00	
8121001141	3916	ROSEMEAD BLVD 103	B	1.0	50.95	0.00	
8121001142	3916	ROSEMEAD BLVD 104	B	1.0	50.95	0.00	
8121001143	3916	ROSEMEAD BLVD 105	B	1.0	50.95	0.00	
8121001144	3916	ROSEMEAD BLVD 106	B	1.0	50.95	0.00	
8121001149	3916	ROSEMEAD BLVD 108	B	1.0	50.95	0.00	
8121001150	3916	ROSEMEAD BLVD 107	B	1.0	50.95	0.00	
8121001151	3916	ROSEMEAD BLVD	B	1.0	50.95	0.00	
8121001153	3922	ROSEMEAD BLVD	B	3.75	191.06	0.00	
8121002022	4324	ROSEMEAD BLVD	B	1.0	50.95	0.00	
8121002024	4320	ROSEMEAD BLVD	B	1.0	50.95	0.00	
8121002026	4282	ROSEMEAD BLVD	B	1.0	50.95	0.00	
8121002027	4280	ROSEMEAD BLVD	B	1.0	50.95	0.00	
8121002028	4278	ROSEMEAD BLVD	B	1.0	50.95	0.00	
8121002029	4276	ROSEMEAD BLVD	B	1.0	50.95	0.00	
8121002030	4274	ROSEMEAD BLVD	B	1.0	50.95	0.00	
8121002031	4316	ROSEMEAD BLVD	B	1.0	50.95	0.00	
8121002032	4314	ROSEMEAD BLVD	B	1.0	50.95	0.00	
8121002033	4312	ROSEMEAD BLVD	B	1.0	50.95	0.00	

Pico Rivera
Landscaping and Lighting Assessment District No. 1
Fiscal Year 2024/25 Preliminary Assessment Roll
(Sorted by APN)

Assessor's Parcel Number	Situs	Address	Zone	Taxable Units	Charge	SBE Charge	SBE Number
8121002034	4310	ROSEMEAD BLVD	B	1.0	50.95	0.00	
8121002035	4308	ROSEMEAD BLVD	B	1.0	50.95	0.00	
8121002036	4306	ROSEMEAD BLVD	B	1.0	50.95	0.00	
8121002037	4304	ROSEMEAD BLVD	B	1.0	50.95	0.00	
8121002038	4302	ROSEMEAD BLVD	B	1.0	50.95	0.00	
8121002039	4292	ROSEMEAD BLVD	B	1.0	50.95	0.00	
8121002040	4294	ROSEMEAD BLVD	B	1.0	50.95	0.00	
8121002041	4296	ROSEMEAD BLVD	B	1.0	50.95	0.00	
8121002042	4298	ROSEMEAD BLVD	B	1.0	50.95	0.00	
8121002043	4284	ROSEMEAD BLVD	B	1.0	50.95	0.00	
8121002044	4286	ROSEMEAD BLVD	B	1.0	50.95	0.00	
8121002045	4288	ROSEMEAD BLVD	B	1.0	50.95	0.00	
8121002046	4290	ROSEMEAD BLVD	B	1.0	50.95	0.00	
8121002047	4301	LINDELL AVE	B	1.0	50.95	0.00	
8121002048	4305	LINDELL AVE	B	1.0	50.95	0.00	
8121002049	4309	LINDELL AVE	B	1.0	50.95	0.00	
8121002050	4313	LINDELL AVE	B	1.0	50.95	0.00	
8121002052	4321	LINDELL AVE	B	1.0	50.95	0.00	
8121002053	4325	LINDELL AVE	B	1.0	50.95	0.00	
8121002056	4200	ROSEMEAD BLVD	B	16.5828	844.89	0.00	
8121002057	4317	LINDELL AVE	B	1.0	50.95	0.00	
8121002058	4318	ROSEMEAD BLVD	B	1.0	50.95	0.00	
8121002059	4326	ROSEMEAD BLVD	B	1.0	50.95	0.00	
8121002060	4322	ROSEMEAD BLVD	B	1.0	50.95	0.00	
8121003001	4340	ROSEMEAD BLVD	B	1.0	50.95	0.00	
8121003002	4334	ROSEMEAD BLVD	B	1.0	50.95	0.00	
8121003003	4328	ROSEMEAD BLVD	B	1.0	50.95	0.00	
8121003004	4329	LINDELL AVE	B	1.0	50.95	0.00	
8121003005	4335	LINDELL AVE	B	1.0	50.95	0.00	
8121003006	4339	LINDELL AVE	B	1.0	50.95	0.00	
8121003007	4347	LINDELL AVE	B	1.0	50.95	0.00	
8121003008	4353	LINDELL AVE	B	1.0	50.95	0.00	
8121003009	4359	LINDELL AVE	B	1.0	50.95	0.00	
8121004001	4360	LINDELL AVE	B	1.0	50.95	0.00	
8121004002	4356	LINDELL AVE	B	1.0	50.95	0.00	
8121004003	4352	LINDELL AVE	B	1.0	50.95	0.00	
8121004004	4346	LINDELL AVE	B	1.0	50.95	0.00	
8121004005	4340	LINDELL AVE	B	1.0	50.95	0.00	
8121004006	4334	LINDELL AVE	B	1.0	50.95	0.00	
8121004007	4328	LINDELL AVE	B	1.0	50.95	0.00	
8121004008	4329	LAYMAN AVE	B	1.0	50.95	0.00	
8121004009	4335	LAYMAN AVE	B	1.0	50.95	0.00	
8121004010	4339	LAYMAN AVE	B	1.0	50.95	0.00	
8121004011	4345	LAYMAN AVE	B	1.0	50.95	0.00	
8121004012	4351	LAYMAN AVE	B	1.0	50.95	0.00	
8121004013	4357	LAYMAN AVE	B	1.0	50.95	0.00	
8121004014	4363	LAYMAN AVE	B	1.0	50.95	0.00	
8121005001	4202	LINDELL AVE	B	1.0	50.95	0.00	
8121005002	4208	LINDELL AVE	B	1.0	50.95	0.00	
8121005003	4212	LINDELL AVE	B	1.0	50.95	0.00	
8121005004	4218	LINDELL AVE	B	1.0	50.95	0.00	
8121005005	4222	LINDELL AVE	B	1.0	50.95	0.00	
8121005006	4228	LINDELL AVE	B	1.0	50.95	0.00	

Pico Rivera
Landscaping and Lighting Assessment District No. 1
Fiscal Year 2024/25 Preliminary Assessment Roll
(Sorted by APN)

Assessor's Parcel Number	Situs	Address	Zone	Taxable Units	Charge	SBE Charge	SBE Number
8121005007	4234	LINDELL AVE	B	1.0	50.95	0.00	
8121005010	4302	LINDELL AVE	B	1.0	50.95	0.00	
8121005011	4308	LINDELL AVE	B	1.0	50.95	0.00	
8121005012	4312	LINDELL AVE	B	1.0	50.95	0.00	
8121005013	4318	LINDELL AVE	B	1.0	50.95	0.00	
8121005014	4324	LINDELL AVE	B	1.0	50.95	0.00	
8121005015	4325	LAYMAN AVE	B	1.0	50.95	0.00	
8121005016	4319	LAYMAN AVE	B	1.0	50.95	0.00	
8121005017	4313	LAYMAN AVE	B	1.0	50.95	0.00	
8121005018	4309	LAYMAN AVE	B	1.0	50.95	0.00	
8121005019	4303	LAYMAN AVE	B	1.0	50.95	0.00	
8121005022	4235	LAYMAN AVE	B	1.0	50.95	0.00	
8121005023	4229	LAYMAN AVE	B	1.0	50.95	0.00	
8121005024	4223	LAYMAN AVE	B	1.0	50.95	0.00	
8121005025	4219	LAYMAN AVE	B	1.0	50.95	0.00	
8121005026	4213	LAYMAN AVE	B	1.0	50.95	0.00	
8121005027	4209	LAYMAN AVE	B	1.0	50.95	0.00	
8121005028	4203	LAYMAN AVE	B	1.0	50.95	0.00	
8121005029	4238	LINDELL AVE	B	1.0	50.95	0.00	
8121005030	4239	LAYMAN AVE	B	1.0	50.95	0.00	
8121006002	3913	LAYMAN AVE	B	1.0	50.95	0.00	
8121006003	3919	LAYMAN AVE	B	1.75	89.16	0.00	
8121006004	3925	LAYMAN AVE	B	1.0	50.95	0.00	
8121006005	3929	LAYMAN AVE	B	1.0	50.95	0.00	
8121006006	3935	LAYMAN AVE	B	1.0	50.95	0.00	
8121006007	4003	LAYMAN AVE	B	1.0	50.95	0.00	
8121006008	4009	LAYMAN AVE	B	1.0	50.95	0.00	
8121006009	4015	LAYMAN AVE	B	1.0	50.95	0.00	
8121006010	4019	LAYMAN AVE	B	1.0	50.95	0.00	
8121006011	4025	LAYMAN AVE	B	1.0	50.95	0.00	
8121006012	4118	LINDELL AVE	B	1.0	50.95	0.00	
8121006013	4124	LINDELL AVE	B	1.0	50.95	0.00	
8121006014	4130	LINDELL AVE	B	1.0	50.95	0.00	
8121006015	4136	LINDELL AVE	B	1.0	50.95	0.00	
8121006016	4142	LINDELL AVE	B	1.0	50.95	0.00	
8121006017	4143	LAYMAN AVE	B	1.0	50.95	0.00	
8121006018	4137	LAYMAN AVE	B	1.0	50.95	0.00	
8121006019	4133	LAYMAN AVE	B	1.0	50.95	0.00	
8121006020	4127	LAYMAN AVE	B	1.0	50.95	0.00	
8121006021	4123	LAYMAN AVE	B	1.0	50.95	0.00	
8121006024	4113	LAYMAN AVE	B	1.0	50.95	0.00	
8121006025	4107	LAYMAN AVE	B	1.0	50.95	0.00	
8121006026	4103	LAYMAN AVE	B	1.0	50.95	0.00	
8121006027	4039	LAYMAN AVE	B	1.0	50.95	0.00	
8121006028	4035	LAYMAN AVE	B	1.0	50.95	0.00	
8121006029	4029	LAYMAN AVE	B	1.0	50.95	0.00	
8121006030	9046	GALLATIN RD	B	1.0	50.95	0.00	
8121006031	4117	LAYMAN AVE	B	1.0	50.95	0.00	
8121007002	9130	GALLATIN RD	B	1.0	50.95	0.00	
8121007003	9138	GALLATIN RD	B	1.0	50.95	0.00	
8121007012	9251	ISORA ST	B	1.0	50.95	0.00	
8121007013	9245	ISORA ST	B	1.0	50.95	0.00	
8121007014	9241	ISORA ST	B	1.0	50.95	0.00	

Pico Rivera
Landscaping and Lighting Assessment District No. 1
Fiscal Year 2024/25 Preliminary Assessment Roll
(Sorted by APN)

Assessor's Parcel Number	Situs	Address	Zone	Taxable Units	Charge	SBE Charge	SBE Number
8121007015	9235	ISORA ST	B	1.0	50.95	0.00	
8121007016	9229	ISORA ST	B	1.75	89.16	0.00	
8121007017	9225	ISORA ST	B	1.0	50.95	0.00	
8121007018	9219	ISORA ST	B	1.0	50.95	0.00	
8121007019	9213	ISORA ST	B	1.0	50.95	0.00	
8121007020	9207	ISORA ST	B	1.0	50.95	0.00	
8121007021	9203	ISORA ST	B	1.0	50.95	0.00	
8121007022	9123	ISORA ST	B	1.0	50.95	0.00	
8121007023	9119	ISORA ST	B	1.0	50.95	0.00	
8121007024	9113	ISORA ST	B	1.0	50.95	0.00	
8121007025	3926	LAYMAN AVE	B	1.0	50.95	0.00	
8121007026	3922	LAYMAN AVE	B	1.0	50.95	0.00	
8121007027	3918	LAYMAN AVE	B	1.0	50.95	0.00	
8121007028	3912	LAYMAN AVE	B	1.0	50.95	0.00	
8121007029	3908	LAYMAN AVE	B	1.0	50.95	0.00	
8121007030	3902	LAYMAN AVE	B	1.0	50.95	0.00	
8121007031	9124	GALLATIN RD	B	1.0	50.95	0.00	
8121007033	9202	GALLATIN RD	B	1.0	50.95	0.00	
8121007035	9206	GALLATIN RD	B	1.0	50.95	0.00	
8121007037	9216	GALLATIN RD	B	1.0	50.95	0.00	
8121007039	9210	GALLATIN RD	B	1.0	50.95	0.00	
8121007045	9144	GALLATIN RD	B	1.0	50.95	0.00	
8121007047	3919	DURFEE AVE	B	1.0	50.95	0.00	
8121007049	3923	DURFEE AVE	B	1.0	50.95	0.00	
8121007053	9228	SALMA LANE	B	1.0	50.95	0.00	
8121007054	9229	SALMA LN	B	1.0	50.95	0.00	
8121007055	9217	SALMA LN	B	1.0	50.95	0.00	
8121007056	9238	GALLATIN RD	B	1.0	50.95	0.00	
8121007057	9235	SALMA LN	B	1.0	50.95	0.00	
8121008001	4024	LAYMAN AVE	B	1.0	50.95	0.00	
8121008002	4018	LAYMAN AVE	B	1.0	50.95	0.00	
8121008003	4012	LAYMAN AVE	B	1.0	50.95	0.00	
8121008004	4008	LAYMAN AVE	B	1.0	50.95	0.00	
8121008005	4002	LAYMAN AVE	B	1.0	50.95	0.00	
8121008006	4003	LINDSEY AVE	B	1.0	50.95	0.00	
8121008007	4009	LINDSEY AVE	B	1.0	50.95	0.00	
8121008008	4013	LINDSEY AVE	B	1.0	50.95	0.00	
8121008009	4019	LINDSEY AVE	B	1.0	50.95	0.00	
8121008010	4025	LINDSEY AVE	B	1.0	50.95	0.00	
8121009001	4103	LINDSEY AVE	B	1.0	50.95	0.00	
8121009002	4109	LINDSEY AVE	B	1.0	50.95	0.00	
8121009003	4113	LINDSEY AVE	B	1.0	50.95	0.00	
8121009004	4119	LINDSEY AVE	B	1.0	50.95	0.00	
8121009005	4125	LINDSEY AVE	B	1.0	50.95	0.00	
8121009006	4131	LINDSEY AVE	B	1.0	50.95	0.00	
8121009007	4137	LINDSEY AVE	B	1.0	50.95	0.00	
8121009008	4141	LINDSEY AVE	B	1.0	50.95	0.00	
8121009009	4147	LINDSEY AVE	B	1.0	50.95	0.00	
8121009010	4153	LINDSEY AVE	B	1.0	50.95	0.00	
8121009011	4159	LINDSEY AVE	B	1.0	50.95	0.00	
8121009012	4028	LAYMAN AVE	B	1.0	50.95	0.00	
8121009013	4034	LAYMAN AVE	B	1.0	50.95	0.00	
8121009014	4038	LAYMAN AVE	B	1.0	50.95	0.00	

Pico Rivera
Landscaping and Lighting Assessment District No. 1
Fiscal Year 2024/25 Preliminary Assessment Roll
(Sorted by APN)

Assessor's Parcel Number	Situs	Address	Zone	Taxable Units	Charge	SBE Charge	SBE Number
8121009015	4102	LAYMAN AVE	B	1.0	50.95	0.00	
8121009016	4106	LAYMAN AVE	B	1.0	50.95	0.00	
8121009017	4112	LAYMAN AVE	B	1.0	50.95	0.00	
8121009019	4122	LAYMAN AVE	B	1.0	50.95	0.00	
8121009020	4126	LAYMAN AVE	B	1.0	50.95	0.00	
8121009021	4132	LAYMAN AVE	B	1.0	50.95	0.00	
8121009022	4136	LAYMAN AVE	B	1.0	50.95	0.00	
8121009023	4142	LAYMAN AVE	B	1.0	50.95	0.00	
8121009025	4116	LAYMAN AVE	B	1.0	50.95	0.00	
8121010001	4202	LAYMAN AVE	B	1.0	50.95	0.00	
8121010002	4208	LAYMAN AVE	B	1.0	50.95	0.00	
8121010003	4212	LAYMAN AVE	B	1.0	50.95	0.00	
8121010004	4218	LAYMAN AVE	B	1.0	50.95	0.00	
8121010005	4222	LAYMAN AVE	B	1.0	50.95	0.00	
8121010006	4228	LAYMAN AVE	B	1.0	50.95	0.00	
8121010007	4234	LAYMAN AVE	B	1.0	50.95	0.00	
8121010010	4302	LAYMAN AVE	B	1.0	50.95	0.00	
8121010011	4308	LAYMAN AVE	B	1.0	50.95	0.00	
8121010012	4312	LAYMAN AVE	B	1.0	50.95	0.00	
8121010013	4318	LAYMAN AVE	B	1.0	50.95	0.00	
8121010014	4324	LAYMAN AVE	B	1.0	50.95	0.00	
8121010015	4325	LINDSEY AVE	B	1.0	50.95	0.00	
8121010016	4319	LINDSEY AVE	B	1.0	50.95	0.00	
8121010017	4313	LINDSEY AVE	B	1.0	50.95	0.00	
8121010018	4309	LINDSEY AVE	B	1.0	50.95	0.00	
8121010019	4303	LINDSEY AVE	B	1.0	50.95	0.00	
8121010022	4235	LINDSEY AVE	B	1.0	50.95	0.00	
8121010023	4229	LINDSEY AVE	B	1.0	50.95	0.00	
8121010024	4223	LINDSEY AVE	B	1.0	50.95	0.00	
8121010025	4219	LINDSEY AVE	B	1.0	50.95	0.00	
8121010026	4213	LINDSEY AVE	B	1.0	50.95	0.00	
8121010027	4209	LINDSEY AVE	B	1.0	50.95	0.00	
8121010028	4203	LINDSEY AVE	B	1.0	50.95	0.00	
8121010029	4238	LAYMAN AVE	B	1.0	50.95	0.00	
8121010030	4239	LINDSEY AVE	B	1.0	50.95	0.00	
8121011001	4364	LAYMAN AVE	B	1.0	50.95	0.00	
8121011002	4358	LAYMAN AVE	B	1.0	50.95	0.00	
8121011003	4352	LAYMAN AVE	B	1.0	50.95	0.00	
8121011004	4348	LAYMAN AVE	B	1.0	50.95	0.00	
8121011005	4342	LAYMAN AVE	B	1.0	50.95	0.00	
8121011006	4336	LAYMAN AVE	B	1.0	50.95	0.00	
8121011007	4328	LAYMAN AVE	B	1.0	50.95	0.00	
8121011008	4329	LINDSEY AVE	B	1.0	50.95	0.00	
8121011009	4335	LINDSEY AVE	B	1.0	50.95	0.00	
8121011010	4339	LINDSEY AVE	B	1.0	50.95	0.00	
8121011011	4345	LINDSEY AVE	B	1.0	50.95	0.00	
8121011012	4351	LINDSEY AVE	B	1.0	50.95	0.00	
8121011013	4357	LINDSEY AVE	B	1.0	50.95	0.00	
8121011014	4361	LINDSEY AVE	B	1.0	50.95	0.00	
8121011015	4367	LINDSEY AVE	B	1.0	50.95	0.00	
8121012001	4366	LINDSEY AVE	B	1.0	50.95	0.00	
8121012002	4362	LINDSEY AVE	B	1.0	50.95	0.00	
8121012003	4356	LINDSEY AVE	B	1.0	50.95	0.00	

Pico Rivera
Landscaping and Lighting Assessment District No. 1
Fiscal Year 2024/25 Preliminary Assessment Roll
(Sorted by APN)

Assessor's Parcel Number	Situs	Address	Zone	Taxable Units	Charge	SBE Charge	SBE Number
8121012004	4350	LINDSEY AVE	B	1.0	50.95	0.00	
8121012005	4346	LINDSEY AVE	B	1.0	50.95	0.00	
8121012006	4340	LINDSEY AVE	B	1.0	50.95	0.00	
8121012007	4334	LINDSEY AVE	B	1.0	50.95	0.00	
8121012008	4328	LINDSEY AVE	B	1.0	50.95	0.00	
8121012009	4329	DELAND AVE	B	1.0	50.95	0.00	
8121012010	4335	DELAND AVE	B	1.0	50.95	0.00	
8121012011	4341	DELAND AVE	B	1.0	50.95	0.00	
8121012012	4345	DELAND AVE	B	1.0	50.95	0.00	
8121012013	4351	DELAND AVE	B	1.0	50.95	0.00	
8121012014	4357	DELAND AVE	B	1.0	50.95	0.00	
8121012015	4363	DELAND AVE	B	1.0	50.95	0.00	
8121012016	4367	DELAND AVE	B	1.0	50.95	0.00	
8121013001	4202	LINDSEY AVE	B	1.0	50.95	0.00	
8121013002	4208	LINDSEY AVE	B	1.0	50.95	0.00	
8121013003	4212	LINDSEY AVE	B	1.0	50.95	0.00	
8121013004	4218	LINDSEY AVE	B	1.0	50.95	0.00	
8121013005	4222	LINDSEY AVE	B	1.0	50.95	0.00	
8121013006	4228	LINDSEY AVE	B	1.0	50.95	0.00	
8121013007	4234	LINDSEY AVE	B	1.0	50.95	0.00	
8121013010	4302	LINDSEY AVE	B	1.0	50.95	0.00	
8121013011	4308	LINDSEY AVE	B	1.0	50.95	0.00	
8121013012	4312	LINDSEY AVE	B	1.0	50.95	0.00	
8121013013	4318	LINDSEY AVE	B	1.0	50.95	0.00	
8121013014	4324	LINDSEY AVE	B	1.0	50.95	0.00	
8121013015	4325	DELAND AVE	B	1.0	50.95	0.00	
8121013016	4319	DELAND AVE	B	1.0	50.95	0.00	
8121013017	4313	DELAND AVE	B	1.0	50.95	0.00	
8121013018	4309	DELAND AVE	B	1.0	50.95	0.00	
8121013019	4303	DELAND AVE	B	1.0	50.95	0.00	
8121013022	4235	DELAND AVE	B	1.0	50.95	0.00	
8121013023	4229	DELAND AVE	B	1.0	50.95	0.00	
8121013024	4223	DELAND AVE	B	1.0	50.95	0.00	
8121013025	4219	DELAND AVE	B	1.0	50.95	0.00	
8121013026	4213	DELAND AVE	B	1.0	50.95	0.00	
8121013027	4209	DELAND AVE	B	1.0	50.95	0.00	
8121013028	4203	DELAND AVE	B	1.0	50.95	0.00	
8121013029	4238	LINDSEY AVE	B	1.0	50.95	0.00	
8121013030	4239	DELAND AVE	B	1.0	50.95	0.00	
8121014001	4158	LINDSEY AVE	B	1.0	50.95	0.00	
8121014002	4152	LINDSEY AVE	B	1.0	50.95	0.00	
8121014003	4146	LINDSEY AVE	B	1.0	50.95	0.00	
8121014004	4142	LINDSEY AVE	B	1.0	50.95	0.00	
8121014005	4136	LINDSEY AVE	B	1.0	50.95	0.00	
8121014006	4130	LINDSEY AVE	B	1.0	50.95	0.00	
8121014007	4126	LINDSEY AVE	B	1.0	50.95	0.00	
8121014008	4120	LINDSEY AVE	B	1.0	50.95	0.00	
8121014009	4114	LINDSEY AVE	B	1.0	50.95	0.00	
8121014010	4110	LINDSEY AVE	B	1.0	50.95	0.00	
8121014011	4104	LINDSEY AVE	B	1.0	50.95	0.00	
8121014012	4103	DELAND AVE	B	1.0	50.95	0.00	
8121014013	4107	DELAND AVE	B	1.0	50.95	0.00	
8121014014	4113	DELAND AVE	B	1.0	50.95	0.00	

Pico Rivera
Landscaping and Lighting Assessment District No. 1
Fiscal Year 2024/25 Preliminary Assessment Roll
(Sorted by APN)

Assessor's Parcel Number	Situs	Address	Zone	Taxable Units	Charge	SBE Charge	SBE Number
8121014015	4119	DELAND AVE	B	1.0	50.95	0.00	
8121014016	4123	DELAND AVE	B	1.0	50.95	0.00	
8121014017	4129	DELAND AVE	B	1.0	50.95	0.00	
8121014018	4135	DELAND AVE	B	1.0	50.95	0.00	
8121014019	4139	DELAND AVE	B	1.0	50.95	0.00	
8121014020	4145	DELAND AVE	B	1.0	50.95	0.00	
8121014021	4151	DELAND AVE	B	1.0	50.95	0.00	
8121014022	4157	DELAND AVE	B	1.0	50.95	0.00	
8121015001	4020	LINDSEY AVE	B	1.0	50.95	0.00	
8121015002	4014	LINDSEY AVE	B	1.0	50.95	0.00	
8121015003	4008	LINDSEY AVE	B	1.0	50.95	0.00	
8121015004	4002	LINDSEY AVE	B	1.0	50.95	0.00	
8121015005	9212	ISORA ST	B	1.0	50.95	0.00	
8121015006	9218	ISORA ST	B	1.0	50.95	0.00	
8121015007	9224	ISORA ST	B	1.0	50.95	0.00	
8121015008	9228	ISORA ST	B	1.0	50.95	0.00	
8121015009	9234	ISORA ST	B	1.0	50.95	0.00	
8121015010	9240	ISORA ST	B	1.0	50.95	0.00	
8121015011	9244	ISORA ST	B	1.0	50.95	0.00	
8121015012	9250	ISORA ST	B	1.0	50.95	0.00	
8121015013	9251	BANTA RD	B	1.0	50.95	0.00	
8121015014	9245	BANTA RD	B	1.0	50.95	0.00	
8121015015	9239	BANTA RD	B	1.0	50.95	0.00	
8121015016	9233	BANTA RD	B	1.0	50.95	0.00	
8121015017	9229	BANTA RD	B	1.0	50.95	0.00	
8121015018	9223	BANTA RD	B	1.0	50.95	0.00	
8121015019	9217	BANTA RD	B	1.0	50.95	0.00	
8121015020	9213	BANTA RD	B	1.0	50.95	0.00	
8121016001	4154	DELAND AVE	B	1.0	50.95	0.00	
8121016002	4148	DELAND AVE	B	1.0	50.95	0.00	
8121016003	4144	DELAND AVE	B	1.0	50.95	0.00	
8121016004	4138	DELAND AVE	B	1.0	50.95	0.00	
8121016005	4132	DELAND AVE	B	1.0	50.95	0.00	
8121016006	4128	DELAND AVE	B	1.0	50.95	0.00	
8121016007	4122	DELAND AVE	B	1.0	50.95	0.00	
8121016008	4118	DELAND AVE	B	1.0	50.95	0.00	
8121016009	4112	DELAND AVE	B	1.0	50.95	0.00	
8121016010	4106	DELAND AVE	B	1.0	50.95	0.00	
8121016011	4102	DELAND AVE	B	1.0	50.95	0.00	
8121016013	4107	DURFEE AVE	B	1.0	50.95	0.00	
8121016014	4113	DURFEE AVE	B	1.0	50.95	0.00	
8121016015	4117	DURFEE AVE	B	1.0	50.95	0.00	
8121016016	4123	DURFEE AVE	B	1.0	50.95	0.00	
8121016017	4129	DURFEE AVE	B	1.0	50.95	0.00	
8121016018	4133	DURFEE AVE	B	1.0	50.95	0.00	
8121016019	4139	DURFEE AVE	B	1.0	50.95	0.00	
8121016020	4143	DURFEE AVE	B	1.0	50.95	0.00	
8121016021	4149	DURFEE AVE	B	1.0	50.95	0.00	
8121016023	4153	DURFEE AVE	B	1.0	50.95	0.00	
8121016024	4203	DURFEE AVE	B	1.0	50.95	0.00	
8121017001	4202	DELAND AVE	B	1.0	50.95	0.00	
8121017002	4208	DELAND AVE	B	1.0	50.95	0.00	
8121017003	4212	DELAND AVE	B	1.0	50.95	0.00	

Pico Rivera
Landscaping and Lighting Assessment District No. 1
Fiscal Year 2024/25 Preliminary Assessment Roll
(Sorted by APN)

Assessor's Parcel Number	Situs	Address	Zone	Taxable Units	Charge	SBE Charge	SBE Number
8121017004	4218	DELAND AVE	B	1.0	50.95	0.00	
8121017005	4222	DELAND AVE	B	1.0	50.95	0.00	
8121017006	4226	DELAND AVE	B	1.0	50.95	0.00	
8121017007	4234	DELAND AVE	B	1.0	50.95	0.00	
8121017010	4302	DELAND AVE	B	1.0	50.95	0.00	
8121017011	4308	DELAND AVE	B	1.0	50.95	0.00	
8121017012	4312	DELAND AVE	B	1.0	50.95	0.00	
8121017013	4318	DELAND AVE	B	1.0	50.95	0.00	
8121017014	4324	DELAND AVE	B	1.0	50.95	0.00	
8121017015	4321	DURFEE AVE	B	1.0	50.95	0.00	
8121017016	4315	DURFEE AVE	B	1.0	50.95	0.00	
8121017017	4309	DURFEE AVE	B	1.0	50.95	0.00	
8121017018	4303	DURFEE AVE	B	1.0	50.95	0.00	
8121017019	4257	DURFEE AVE	B	1.0	50.95	0.00	
8121017022	4247	DURFEE AVE	B	1.0	50.95	0.00	
8121017023	4241	DURFEE AVE	B	1.0	50.95	0.00	
8121017024	4237	DURFEE AVE	B	1.0	50.95	0.00	
8121017025	4231	DURFEE AVE	B	1.0	50.95	0.00	
8121017026	4227	DURFEE AVE	B	1.0	50.95	0.00	
8121017027	4221	DURFEE AVE	B	1.0	50.95	0.00	
8121017028	4215	DURFEE AVE	B	1.0	50.95	0.00	
8121017029	4253	DURFEE AVE	B	1.0	50.95	0.00	
8121017030	4238	DELAND AVE	B	1.0	50.95	0.00	
8121018001	4362	DELAND AVE	B	1.0	50.95	0.00	
8121018002	4356	DELAND AVE	B	1.0	50.95	0.00	
8121018003	4350	DELAND AVE	B	1.0	50.95	0.00	
8121018004	4344	DELAND AVE	B	1.0	50.95	0.00	
8121018005	4340	DELAND AVE	B	1.0	50.95	0.00	
8121018006	4334	DELAND AVE	B	1.0	50.95	0.00	
8121018007	4328	DELAND AVE	B	1.0	50.95	0.00	
8121018008	4325	DURFEE AVE	B	1.0	50.95	0.00	
8121018009	4331	DURFEE AVE	B	1.0	50.95	0.00	
8121018010	4337	DURFEE AVE	B	1.0	50.95	0.00	
8121018011	4343	DURFEE AVE	B	1.0	50.95	0.00	
8121018012	4347	DURFEE AVE	B	1.0	50.95	0.00	
8121018013	4353	DURFEE AVE	B	1.0	50.95	0.00	
8121018014	4403	DURFEE AVE	B	1.0	50.95	0.00	
8121018016	4366	DELAND AVE	B	1.0	50.95	0.00	
8121018017	4370	DELAND AVE	B	1.0	50.95	0.00	
8121018018	4411	DURFEE AVE	B	1.0	50.95	0.00	
8121019001	4431	DURFEE AVE	B	1.0	50.95	0.00	
8121019002	4435	DURFEE AVE	B	1.0	50.95	0.00	
8121019003	4441	DURFEE AVE	B	1.0	50.95	0.00	
8121019004	4445	DURFEE AVE	B	1.0	50.95	0.00	
8121019005	4451	DURFEE AVE	B	1.0	50.95	0.00	
8121019006	4455	DURFEE AVE	B	1.0	50.95	0.00	
8121019007	4461	DURFEE AVE	B	1.0	50.95	0.00	
8121019008	4434	DELAND AVE	B	1.0	50.95	0.00	
8121019009	4428	DELAND AVE	B	1.0	50.95	0.00	
8121019010	4422	DELAND AVE	B	1.0	50.95	0.00	
8121019011	4418	DELAND AVE	B	1.0	50.95	0.00	
8121019012	4412	DELAND AVE	B	1.0	50.95	0.00	
8121019013	4408	DELAND AVE	B	1.0	50.95	0.00	

Pico Rivera
Landscaping and Lighting Assessment District No. 1
Fiscal Year 2024/25 Preliminary Assessment Roll
(Sorted by APN)

Assessor's Parcel Number	Situs	Address	Zone	Taxable Units	Charge	SBE Charge	SBE Number
8121019014	4402	DELAND AVE	B	1.0	50.95	0.00	
8121019015	4530	DELAND AVE	B	1.0	50.95	0.00	
8121019016	4524	DELAND AVE	B	1.0	50.95	0.00	
8121019017	4518	DELAND AVE	B	1.0	50.95	0.00	
8121019018	4514	DELAND AVE	B	1.0	50.95	0.00	
8121019019	4508	DELAND AVE	B	1.0	50.95	0.00	
8121019020	4502	DELAND AVE	B	1.0	50.95	0.00	
8121019021	4503	DURFEE AVE	B	1.0	50.95	0.00	
8121019022	4509	DURFEE AVE	B	1.0	50.95	0.00	
8121019023	4515	DURFEE AVE	B	1.0	50.95	0.00	
8121019024	4521	DURFEE AVE	B	1.0	50.95	0.00	
8121019025	4525	DURFEE AVE	B	1.0	50.95	0.00	
8121019026	4531	DURFEE AVE	B	1.0	50.95	0.00	
8121020001	4582	DELAND AVE	B	1.0	50.95	0.00	
8121020002	4576	DELAND AVE	B	1.0	50.95	0.00	
8121020003	4568	DELAND AVE	B	1.0	50.95	0.00	
8121020004	4562	DELAND AVE	B	1.0	50.95	0.00	
8121020005	4556	DELAND AVE	B	1.0	50.95	0.00	
8121020006	4550	DELAND AVE	B	1.0	50.95	0.00	
8121020007	4546	DELAND AVE	B	1.0	50.95	0.00	
8121020008	4540	DELAND AVE	B	1.0	50.95	0.00	
8121020009	4536	DELAND AVE	B	1.0	50.95	0.00	
8121020010	4537	DURFEE AVE	B	1.0	50.95	0.00	
8121020011	4543	DURFEE AVE	B	1.0	50.95	0.00	
8121020012	4549	DURFEE AVE	B	1.0	50.95	0.00	
8121020013	9235	BEVERLY RD	B	1.0	50.95	0.00	
8121020014	4592	DELAND AVE	B	1.0	50.95	0.00	
8121020015	4587	DURFEE AVE	B	2.0	101.90	0.00	
8121020017	4561	DURFEE AVE	B	2.0	101.90	0.00	
8121020018	4573	DURFEE AVE	B	4.0	203.80	0.00	
8121021001	4407	DELAND AVE	B	1.0	50.95	0.00	
8121021002	4411	DELAND AVE	B	1.0	50.95	0.00	
8121021003	4417	DELAND AVE	B	1.0	50.95	0.00	
8121021004	4423	DELAND AVE	B	1.0	50.95	0.00	
8121021005	4429	DELAND AVE	B	1.0	50.95	0.00	
8121021006	4435	DELAND AVE	B	1.0	50.95	0.00	
8121021007	4432	LINDSEY AVE	B	1.0	50.95	0.00	
8121021008	4428	LINDSEY AVE	B	1.0	50.95	0.00	
8121021009	4422	LINDSEY AVE	B	1.0	50.95	0.00	
8121021010	4418	LINDSEY AVE	B	1.0	50.95	0.00	
8121021011	4412	LINDSEY AVE	B	1.0	50.95	0.00	
8121021012	4408	LINDSEY AVE	B	1.0	50.95	0.00	
8121021013	4402	LINDSEY AVE	B	1.0	50.95	0.00	
8121021014	4530	LINDSEY AVE	B	1.0	50.95	0.00	
8121021015	4524	LINDSEY AVE	B	1.0	50.95	0.00	
8121021016	4518	LINDSEY AVE	B	1.0	50.95	0.00	
8121021017	4512	LINDSEY AVE	B	1.0	50.95	0.00	
8121021018	4508	LINDSEY AVE	B	1.0	50.95	0.00	
8121021019	4502	LINDSEY AVE	B	1.0	50.95	0.00	
8121021020	4503	DELAND AVE	B	1.0	50.95	0.00	
8121021021	4509	DELAND AVE	B	1.0	50.95	0.00	
8121021022	4513	DELAND AVE	B	1.0	50.95	0.00	
8121021023	4519	DELAND AVE	B	1.0	50.95	0.00	

Pico Rivera
Landscaping and Lighting Assessment District No. 1
Fiscal Year 2024/25 Preliminary Assessment Roll
(Sorted by APN)

Assessor's Parcel Number	Situs	Address	Zone	Taxable Units	Charge	SBE Charge	SBE Number
8121021024	4525	DELAND AVE	B	1.0	50.95	0.00	
8121021025	4531	DELAND AVE	B	1.0	50.95	0.00	
8121022001	4570	LINDSEY AVE	B	1.0	50.95	0.00	
8121022002	4564	LINDSEY AVE	B	1.0	50.95	0.00	
8121022003	4558	LINDSEY AVE	B	1.0	50.95	0.00	
8121022004	4552	LINDSEY AVE	B	1.0	50.95	0.00	
8121022005	4546	LINDSEY AVE	B	1.0	50.95	0.00	
8121022006	4540	LINDSEY AVE	B	1.0	50.95	0.00	
8121022007	4534	LINDSEY AVE	B	1.0	50.95	0.00	
8121022008	4537	DELAND AVE	B	1.0	50.95	0.00	
8121022009	4543	DELAND AVE	B	1.0	50.95	0.00	
8121022010	4549	DELAND AVE	B	1.0	50.95	0.00	
8121022011	4555	DELAND AVE	B	1.0	50.95	0.00	
8121022012	4561	DELAND AVE	B	1.0	50.95	0.00	
8121022013	4567	DELAND AVE	B	1.0	50.95	0.00	
8121022014	4573	DELAND AVE	B	1.0	50.95	0.00	
8121022015	4579	DELAND AVE	B	1.0	50.95	0.00	
8121022016	4583	DELAND AVE	B	1.0	50.95	0.00	
8121022017	4591	DELAND AVE	B	1.0	50.95	0.00	
8121022018	9209	BEVERLY RD	B	1.0	50.95	0.00	
8121022019	9203	BEVERLY RD	B	1.0	50.95	0.00	
8121022020	9143	BEVERLY RD	B	1.0	50.95	0.00	
8121022021	4578	LINDSEY AVE	B	1.0	50.95	0.00	
8121023001	4403	LINDSEY AVE	B	1.0	50.95	0.00	
8121023002	4407	LINDSEY AVE	B	1.0	50.95	0.00	
8121023003	4413	LINDSEY AVE	B	1.0	50.95	0.00	
8121023004	4417	LINDSEY AVE	B	1.0	50.95	0.00	
8121023005	4423	LINDSEY AVE	B	1.0	50.95	0.00	
8121023006	4429	LINDSEY AVE	B	1.0	50.95	0.00	
8121023007	4433	LINDSEY AVE	B	1.0	50.95	0.00	
8121023008	4500	LAYMAN AVE	B	1.0	50.95	0.00	
8121023009	4430	LAYMAN AVE	B	1.0	50.95	0.00	
8121023010	4424	LAYMAN AVE	B	1.0	50.95	0.00	
8121023011	4418	LAYMAN AVE	B	1.0	50.95	0.00	
8121023012	4412	LAYMAN AVE	B	1.0	50.95	0.00	
8121023013	4408	LAYMAN AVE	B	1.0	50.95	0.00	
8121023014	4402	LAYMAN AVE	B	1.0	50.95	0.00	
8121024001	4558	LAYMAN AVE	B	1.0	50.95	0.00	
8121024002	4552	LAYMAN AVE	B	1.0	50.95	0.00	
8121024003	4546	LAYMAN AVE	B	1.0	50.95	0.00	
8121024004	4540	LAYMAN AVE	B	1.0	50.95	0.00	
8121024005	4534	LAYMAN AVE	B	1.0	50.95	0.00	
8121024006	4528	LAYMAN AVE	B	1.0	50.95	0.00	
8121024007	4522	LAYMAN AVE	B	1.0	50.95	0.00	
8121024008	4516	LAYMAN AVE	B	1.0	50.95	0.00	
8121024009	4512	LAYMAN AVE	B	1.0	50.95	0.00	
8121024010	4506	LAYMAN AVE	B	1.0	50.95	0.00	
8121024011	4503	LINDSEY AVE	B	1.0	50.95	0.00	
8121024012	4509	LINDSEY AVE	B	1.0	50.95	0.00	
8121024013	4515	LINDSEY AVE	B	1.0	50.95	0.00	
8121024014	4519	LINDSEY AVE	B	1.0	50.95	0.00	
8121024015	4525	LINDSEY AVE	B	1.0	50.95	0.00	
8121024016	4531	LINDSEY AVE	B	1.0	50.95	0.00	

Pico Rivera
Landscaping and Lighting Assessment District No. 1
Fiscal Year 2024/25 Preliminary Assessment Roll
(Sorted by APN)

Assessor's Parcel Number	Situs	Address	Zone	Taxable Units	Charge	SBE Charge	SBE Number
8121024017	4537	LINDSEY AVE	B	1.0	50.95	0.00	
8121024018	4543	LINDSEY AVE	B	1.0	50.95	0.00	
8121024019	4551	LINDSEY AVE	B	1.0	50.95	0.00	
8121024020	4557	LINDSEY AVE	B	1.0	50.95	0.00	
8121024021	4563	LINDSEY AVE	B	1.0	50.95	0.00	
8121024022	4569	LINDSEY AVE	B	1.0	50.95	0.00	
8121024023	4579	LINDSEY AVE	B	1.0	50.95	0.00	
8121024024	9119	BEVERLY RD	B	1.0	50.95	0.00	
8121024025	4566	LAYMAN AVE	B	1.0	50.95	0.00	
8121025001	4403	LAYMAN AVE	B	1.0	50.95	0.00	
8121025002	4407	LAYMAN AVE	B	1.0	50.95	0.00	
8121025003	4413	LAYMAN AVE	B	1.0	50.95	0.00	
8121025004	4417	LAYMAN AVE	B	1.0	50.95	0.00	
8121025005	4423	LAYMAN AVE	B	1.0	50.95	0.00	
8121025006	4429	LAYMAN AVE	B	1.0	50.95	0.00	
8121025007	4433	LAYMAN AVE	B	1.0	50.95	0.00	
8121025017	4502	ROSEMEAD BLVD	B	4.0	203.80	0.00	
8121025022	4422	ROSEMEAD BLVD	B	5.0	254.75	0.00	
8121026001	4511	LAYMAN AVE	B	1.0	50.95	0.00	
8121026002	4515	LAYMAN AVE	B	1.0	50.95	0.00	
8121026003	4521	LAYMAN AVE	B	1.0	50.95	0.00	
8121026004	4527	LAYMAN AVE	B	1.0	50.95	0.00	
8121026005	4533	LAYMAN AVE	B	1.0	50.95	0.00	
8121026006	4539	LAYMAN AVE	B	1.0	50.95	0.00	
8121026007	4545	LAYMAN AVE	B	1.0	50.95	0.00	
8121026008	4553	LAYMAN AVE	B	1.0	50.95	0.00	
8121026009	4565	LAYMAN AVE	B	1.0	50.95	0.00	
8121026017	4518	ROSEMEAD BLVD	B	4.0	203.80	0.00	
8121026020	9001	BEVERLY RD	B	4.0	203.80	0.00	
8121026022	9021	BEVERLY RD	B	19.9158	1,014.71	0.00	
8122001001	9508	FRIENDSHIP AVE	B	1.75	89.16	0.00	
8122001002	9522	FRIENDSHIP AVE	B	1.0	50.95	0.00	
8122001003	9532	FRIENDSHIP AVE	B	1.75	89.16	0.00	
8122001004	9540	FRIENDSHIP AVE	B	2.5	127.37	0.00	
8122001006	9541	BANTA RD	B	1.0	50.95	0.00	
8122001007	9519	BANTA RD	B	1.0	50.95	0.00	
8122001009	9505	BANTA RD	B	1.0	50.95	0.00	
8122001011	9485	BANTA RD	B	1.0	50.95	0.00	
8122001012	9467	VAN AKEN ST	B	1.75	89.16	0.00	
8122001013	4000	WARRINGTON AVE	B	1.0	50.95	0.00	
8122001014	4006	WARRINGTON AVE	B	1.0	50.95	0.00	
8122001015	4012	WARRINGTON AVE	B	1.0	50.95	0.00	
8122001016	4018	WARRINGTON AVE	B	1.0	50.95	0.00	
8122001017	4028	WARRINGTON AVE	B	1.0	50.95	0.00	
8122001018	9403	BANTA RD	B	1.0	50.95	0.00	
8122001019	9409	BANTA RD	B	1.0	50.95	0.00	
8122001020	9415	BANTA RD	B	1.0	50.95	0.00	
8122001021	9419	BANTA RD	B	1.0	50.95	0.00	
8122001022	9425	BANTA RD	B	1.0	50.95	0.00	
8122001023	9431	BANTA RD	B	1.0	50.95	0.00	
8122001024	9437	BANTA RD	B	1.0	50.95	0.00	
8122001025	9443	BANTA RD	B	1.0	50.95	0.00	
8122001026	9449	BANTA RD	B	1.0	50.95	0.00	

Pico Rivera
Landscaping and Lighting Assessment District No. 1
Fiscal Year 2024/25 Preliminary Assessment Roll
(Sorted by APN)

Assessor's Parcel Number	Situs	Address	Zone	Taxable Units	Charge	SBE Charge	SBE Number
8122001027	9460	VAN AKEN ST	B	1.0	50.95	0.00	
8122001028	9454	VAN AKEN ST	B	1.0	50.95	0.00	
8122001029	9448	VAN AKEN ST	B	1.0	50.95	0.00	
8122001030	9444	VAN AKEN ST	B	1.0	50.95	0.00	
8122001031	9438	VAN AKEN ST	B	1.0	50.95	0.00	
8122001032	9432	VAN AKEN ST	B	1.0	50.95	0.00	
8122001033	9428	VAN AKEN ST	B	1.0	50.95	0.00	
8122001034	9422	VAN AKEN ST	B	1.0	50.95	0.00	
8122001035	9416	VAN AKEN ST	B	1.0	50.95	0.00	
8122001036	9412	VAN AKEN ST	B	1.0	50.95	0.00	
8122001037	9440	FRIENDSHIP AVE	B	1.0	50.95	0.00	
8122001038	9456	FRIENDSHIP AVE	B	1.0	50.95	0.00	
8122001039	9546	FRIENDSHIP AVE	B	1.0	50.95	0.00	
8122002001	9316	FRIENDSHIP AVE	B	3.25	165.58	0.00	
8122002002	3918	DURFEE AVE	B	1.0	50.95	0.00	
8122002003	3926	DURFEE AVE	B	1.0	50.95	0.00	
8122002004	9326	FRIENDSHIP AVE	B	1.0	50.95	0.00	
8122002005	9334	FRIENDSHIP AVE	B	1.0	50.95	0.00	
8122002006	9340	FRIENDSHIP AVE	B	1.0	50.95	0.00	
8122002007	9348	FRIENDSHIP AVE	B	1.0	50.95	0.00	
8122002008	9402	FRIENDSHIP AVE	B	1.0	50.95	0.00	
8122002009	9408	FRIENDSHIP AVE	B	1.75	89.16	0.00	
8122002010	9420	FRIENDSHIP AVE	B	1.0	50.95	0.00	
8122002011	9426	FRIENDSHIP AVE	B	1.0	50.95	0.00	
8122002012	9432	FRIENDSHIP AVE	B	1.75	89.16	0.00	
8122002013	3934	DURFEE AVE	B	1.0	50.95	0.00	
8122002016	4008	DURFEE AVE	B	1.0	50.95	0.00	
8122002017	4012	DURFEE AVE	B	1.0	50.95	0.00	
8122002018	4018	DURFEE AVE	B	1.0	50.95	0.00	
8122002019	4026	DURFEE AVE	B	1.0	50.95	0.00	
8122002020	4034	DURFEE AVE	B	1.0	50.95	0.00	
8122002021	4017	GANGEL AVE	B	1.0	50.95	0.00	
8122002022	4011	GANGEL AVE	B	1.0	50.95	0.00	
8122002023	4003	GANGEL AVE	B	1.0	50.95	0.00	
8122002024	9403	VAN AKEN ST	B	1.0	50.95	0.00	
8122002025	9409	VAN AKEN ST	B	1.0	50.95	0.00	
8122002026	9415	VAN AKEN ST	B	1.0	50.95	0.00	
8122002027	9419	VAN AKEN ST	B	1.0	50.95	0.00	
8122002028	9425	VAN AKEN ST	B	1.0	50.95	0.00	
8122002029	9431	VAN AKEN ST	B	1.0	50.95	0.00	
8122002030	9437	VAN AKEN ST	B	1.0	50.95	0.00	
8122002031	9443	VAN AKEN ST	B	1.0	50.95	0.00	
8122002032	9447	VAN AKEN ST	B	1.0	50.95	0.00	
8122002033	9453	VAN AKEN ST	B	1.0	50.95	0.00	
8122002034	9459	VAN AKEN ST	B	1.0	50.95	0.00	
8122002035	9463	VAN AKEN ST	B	1.0	50.95	0.00	
8122002036	4002	DURFEE AVE	B	1.0	50.95	0.00	
8122003014	4002	AMISTAD AVE	B	1.0	50.95	0.00	
8122003015	9564	BANTA RD	B	1.0	50.95	0.00	
8122003016	9574	BANTA RD	B	1.0	50.95	0.00	
8122003017	9580	BANTA RD	B	1.0	50.95	0.00	
8122003018	4010	AMISTAD AVE	B	1.0	50.95	0.00	
8122003019	4018	AMISTAD AVE	B	1.75	89.16	0.00	

Pico Rivera
Landscaping and Lighting Assessment District No. 1
Fiscal Year 2024/25 Preliminary Assessment Roll
(Sorted by APN)

Assessor's Parcel Number	Situs	Address	Zone	Taxable Units	Charge	SBE Charge	SBE Number
8122003020	4024	AMISTAD AVE	B	1.0	50.95	0.00	
8122003021	4032	AMISTAD AVE	B	1.0	50.95	0.00	
8122003022	4038	AMISTAD AVE	B	1.0	50.95	0.00	
8122003023	4015	SAN GABRIEL RIVER PKWY	B	1.0	50.95	0.00	
8122003024	4019	SAN GABRIEL RIVER PKWY	B	1.0	50.95	0.00	
8122003025	4025	SAN GABRIEL RIVER PKWY	B	1.0	50.95	0.00	
8122003026	4042	AMISTAD AVE	B	1.0	50.95	0.00	
8122003027	4051	SAN GABRIEL RIVER PKWY	B	1.0	50.95	0.00	
8122003028	4103	SAN GABRIEL RIVER PKWY	B	1.0	50.95	0.00	
8122003029	4050	AMISTAD AVE	B	1.0	50.95	0.00	
8122003030	4108	AMISTAD AVE	B	1.0	50.95	0.00	
8122003031	4114	AMISTAD AVE	B	1.0	50.95	0.00	
8122003032	4118	AMISTAD AVE	B	1.0	50.95	0.00	
8122003033	4126	AMISTAD AVE	B	1.0	50.95	0.00	
8122003034	9602	WOODFORD ST	B	1.0	50.95	0.00	
8122003035	9606	WOODFORD ST	B	1.0	50.95	0.00	
8122003036	9612	WOODFORD ST	B	1.0	50.95	0.00	
8122003037	9618	WOODFORD ST	B	1.0	50.95	0.00	
8122003038	9622	WOODFORD ST	B	1.0	50.95	0.00	
8122003039	9628	WOODFORD ST	B	1.0	50.95	0.00	
8122003040	9632	WOODFORD ST	B	1.0	50.95	0.00	
8122003041	9638	WOODFORD ST	B	1.0	50.95	0.00	
8122003042	9644	WOODFORD ST	B	1.0	50.95	0.00	
8122003043	9648	WOODFORD ST	B	1.0	50.95	0.00	
8122003044	9654	WOODFORD ST	B	1.0	50.95	0.00	
8122004019	4134	AMISTAD AVE	B	1.0	50.95	0.00	
8122004020	4139	SAN GABRIEL RIVER PKWY	B	1.0	50.95	0.00	
8122004021	4143	SAN GABRIEL RIVER PKWY	B	1.0	50.95	0.00	
8122004022	4142	AMISTAD AVE	B	1.0	50.95	0.00	
8122004023	4152	AMISTAD AVE	B	1.0	50.95	0.00	
8122004024	4201	SAN GABRIEL RIVER PKWY	B	1.0	50.95	0.00	
8122004025	4202	AMISTAD AVE	B	1.0	50.95	0.00	
8122004026	4210	AMISTAD AVE	B	1.0	50.95	0.00	
8122004027	4211	SAN GABRIEL RIVER PKWY	B	1.0	50.95	0.00	
8122004028	4218	AMISTAD AVE	B	1.75	89.16	0.00	
8122004029	4224	AMISTAD AVE	B	2.5	127.37	0.00	
8122004030	4230	AMISTAD AVE	B	2.5	127.37	0.00	
8122004031	4238	AMISTAD AVE	B	2.5	127.37	0.00	
8122004032	4248	AMISTAD AVE	B	1.0	50.95	0.00	
8122004033	4303	SAN GABRIEL RIVER PKWY	B	1.75	89.16	0.00	
8122004034	4254	AMISTAD AVE	B	1.0	50.95	0.00	
8122004035	4309	SAN GABRIEL RIVER PKWY	B	1.0	50.95	0.00	
8122004036	4302	AMISTAD AVE	B	1.0	50.95	0.00	
8122004037	4315	SAN GABRIEL RIVER PKWY	B	1.0	50.95	0.00	
8122004038	4319	SAN GABRIEL RIVER PKWY	B	1.0	50.95	0.00	
8122004039	4310	AMISTAD AVE	B	1.0	50.95	0.00	
8122004040	4325	SAN GABRIEL RIVER PKWY	B	1.0	50.95	0.00	
8122004041	4333	SAN GABRIEL RIVER PKWY	B	1.0	50.95	0.00	
8122004042	4318	AMISTAD AVE	B	1.0	50.95	0.00	
8122004043	4324	AMISTAD AVE	B	1.0	50.95	0.00	
8122004044	9555	MELITA ST	B	1.0	50.95	0.00	
8122004045	9565	MELITA ST	B	1.0	50.95	0.00	
8122005039	4334	SAN GABRIEL RIVER PKWY	B	5.0	254.75	0.00	

Pico Rivera
Landscaping and Lighting Assessment District No. 1
Fiscal Year 2024/25 Preliminary Assessment Roll
(Sorted by APN)

Assessor's Parcel Number	Situs	Address	Zone	Taxable Units	Charge	SBE Charge	SBE Number
8122006001	4102	DURFEE AVE	B	1.0	50.95	0.00	
8122006002	4108	DURFEE AVE	B	1.0	50.95	0.00	
8122006003	4114	DURFEE AVE	B	1.0	50.95	0.00	
8122006004	4120	DURFEE AVE	B	1.0	50.95	0.00	
8122006005	4126	DURFEE AVE	B	1.0	50.95	0.00	
8122006006	4132	DURFEE AVE	B	1.0	50.95	0.00	
8122006007	4138	DURFEE AVE	B	1.0	50.95	0.00	
8122006008	4144	DURFEE AVE	B	1.0	50.95	0.00	
8122006009	4150	DURFEE AVE	B	1.0	50.95	0.00	
8122006010	4151	GANGEL AVE	B	1.0	50.95	0.00	
8122006011	4145	GANGEL AVE	B	1.0	50.95	0.00	
8122006012	4139	GANGEL AVE	B	1.0	50.95	0.00	
8122006013	4133	GANGEL AVE	B	1.0	50.95	0.00	
8122006014	4127	GANGEL AVE	B	1.0	50.95	0.00	
8122006015	4121	GANGEL AVE	B	1.0	50.95	0.00	
8122006016	4115	GANGEL AVE	B	1.0	50.95	0.00	
8122006017	4109	GANGEL AVE	B	1.0	50.95	0.00	
8122006018	4103	GANGEL AVE	B	1.0	50.95	0.00	
8122006019	4103	CHAPELLE AVE	B	1.0	50.95	0.00	
8122006020	4107	CHAPELLE AVE	B	1.0	50.95	0.00	
8122006021	4113	CHAPELLE AVE	B	1.0	50.95	0.00	
8122006022	4119	CHAPELLE AVE	B	1.0	50.95	0.00	
8122006023	4123	CHAPELLE AVE	B	1.0	50.95	0.00	
8122006024	4129	CHAPELLE AVE	B	1.0	50.95	0.00	
8122006025	4135	CHAPELLE AVE	B	1.0	50.95	0.00	
8122006026	4139	CHAPELLE AVE	B	1.0	50.95	0.00	
8122006027	4145	CHAPELLE AVE	B	1.0	50.95	0.00	
8122006028	4151	CHAPELLE AVE	B	1.0	50.95	0.00	
8122006029	4150	GANGEL AVE	B	1.0	50.95	0.00	
8122006030	4144	GANGEL AVE	B	1.0	50.95	0.00	
8122006031	4138	GANGEL AVE	B	1.0	50.95	0.00	
8122006032	4134	GANGEL AVE	B	1.0	50.95	0.00	
8122006033	4128	GANGEL AVE	B	1.0	50.95	0.00	
8122006034	4122	GANGEL AVE	B	1.0	50.95	0.00	
8122006035	4118	GANGEL AVE	B	1.0	50.95	0.00	
8122006036	4112	GANGEL AVE	B	1.0	50.95	0.00	
8122006037	4106	GANGEL AVE	B	1.0	50.95	0.00	
8122006038	4102	GANGEL AVE	B	1.0	50.95	0.00	
8122007021	4007	ALEMAN AVE	B	1.0	50.95	0.00	
8122007022	4003	ALEMAN AVE	B	1.0	50.95	0.00	
8122007023	3929	MIGUEL AVE	B	1.0	50.95	0.00	
8122007024	3939	MIGUEL AVE	B	1.0	50.95	0.00	
8122007025	3945	MIGUEL AVE	B	1.0	50.95	0.00	
8122007026	3951	MIGUEL AVE	B	1.0	50.95	0.00	
8122007027	3959	MIGUEL AVE	B	1.0	50.95	0.00	
8122007028	9739	WOODFORD ST	B	1.0	50.95	0.00	
8122007029	9731	WOODFORD ST	B	1.0	50.95	0.00	
8122007030	9725	WOODFORD ST	B	1.0	50.95	0.00	
8122007031	9719	WOODFORD ST	B	1.0	50.95	0.00	
8122007032	3950	ALEMAN AVE	B	1.0	50.95	0.00	
8122007033	3944	ALEMAN AVE	B	1.0	50.95	0.00	
8122007034	3938	ALEMAN AVE	B	1.0	50.95	0.00	
8122007035	3932	ALEMAN AVE	B	1.0	50.95	0.00	

Pico Rivera
Landscaping and Lighting Assessment District No. 1
Fiscal Year 2024/25 Preliminary Assessment Roll
(Sorted by APN)

Assessor's Parcel Number	Situs Address	Zone	Taxable Units	Charge	SBE Charge	SBE Number
8122007036	3926 ALEMAN AVE	B	1.0	50.95	0.00	
8122007037	3913 MIGUEL AVE	B	1.0	50.95	0.00	
8122007038	3903 ALEMAN AVE	B	1.0	50.95	0.00	
8122007039	3911 ALEMAN AVE	B	1.0	50.95	0.00	
8122007040	3917 ALEMAN AVE	B	1.0	50.95	0.00	
8122007041	3923 ALEMAN AVE	B	1.0	50.95	0.00	
8122007042	3927 ALEMAN AVE	B	1.0	50.95	0.00	
8122007043	3933 ALEMAN AVE	B	1.0	50.95	0.00	
8122007044	3939 ALEMAN AVE	B	1.0	50.95	0.00	
8122007045	3945 ALEMAN AVE	B	1.0	50.95	0.00	
8122007046	3951 ALEMAN AVE	B	1.0	50.95	0.00	
8122007047	3957 ALEMAN AVE	B	1.0	50.95	0.00	
8122007048	3829 ALEMAN AVE	B	1.0	50.95	0.00	
8122007049	3825 ALEMAN AVE	B	1.0	50.95	0.00	
8122007050	3819 ALEMAN AVE	B	1.0	50.95	0.00	
8122007051	3813 ALEMAN AVE	B	1.0	50.95	0.00	
8122007052	3809 ALEMAN AVE	B	1.0	50.95	0.00	
8122007053	3805 ALEMAN AVE	B	1.0	50.95	0.00	
8122008001	4103 WARRINGTON AVE	B	1.0	50.95	0.00	
8122008002	4109 WARRINGTON AVE	B	1.0	50.95	0.00	
8122008003	4113 WARRINGTON AVE	B	1.0	50.95	0.00	
8122008004	4119 WARRINGTON AVE	B	1.0	50.95	0.00	
8122008005	4125 WARRINGTON AVE	B	1.0	50.95	0.00	
8122008006	4129 WARRINGTON AVE	B	1.0	50.95	0.00	
8122008007	4135 WARRINGTON AVE	B	1.0	50.95	0.00	
8122008008	4141 WARRINGTON AVE	B	1.0	50.95	0.00	
8122008009	4145 WARRINGTON AVE	B	1.0	50.95	0.00	
8122008010	4151 WARRINGTON AVE	B	1.0	50.95	0.00	
8122008011	4150 CHAPELLE AVE	B	1.0	50.95	0.00	
8122008012	4144 CHAPELLE AVE	B	1.0	50.95	0.00	
8122008013	4138 CHAPELLE AVE	B	1.0	50.95	0.00	
8122008014	4134 CHAPELLE AVE	B	1.0	50.95	0.00	
8122008015	4128 CHAPELLE AVE	B	1.0	50.95	0.00	
8122008016	4122 CHAPELLE AVE	B	1.0	50.95	0.00	
8122008017	4118 CHAPELLE AVE	B	1.0	50.95	0.00	
8122008018	4112 CHAPELLE AVE	B	1.0	50.95	0.00	
8122008019	4106 CHAPELLE AVE	B	1.0	50.95	0.00	
8122008020	4102 CHAPELLE AVE	B	1.0	50.95	0.00	
8122008021	4105 SANDOVAL AVE	B	1.0	50.95	0.00	
8122008022	4113 SANDOVAL AVE	B	1.0	50.95	0.00	
8122008023	4117 SANDOVAL AVE	B	1.0	50.95	0.00	
8122008024	4123 SANDOVAL AVE	B	1.0	50.95	0.00	
8122008025	4129 SANDOVAL AVE	B	1.0	50.95	0.00	
8122008026	4135 SANDOVAL AVE	B	1.0	50.95	0.00	
8122008027	4141 SANDOVAL AVE	B	1.0	50.95	0.00	
8122008028	4145 SANDOVAL AVE	B	1.0	50.95	0.00	
8122008029	4151 SANDOVAL AVE	B	1.0	50.95	0.00	
8122008030	4157 SANDOVAL AVE	B	1.0	50.95	0.00	
8122008031	4150 WARRINGTON AVE	B	1.0	50.95	0.00	
8122008032	4144 WARRINGTON AVE	B	1.0	50.95	0.00	
8122008033	4140 WARRINGTON AVE	B	1.0	50.95	0.00	
8122008034	4134 WARRINGTON AVE	B	1.0	50.95	0.00	
8122008035	4128 WARRINGTON AVE	B	1.0	50.95	0.00	

Pico Rivera
Landscaping and Lighting Assessment District No. 1
Fiscal Year 2024/25 Preliminary Assessment Roll
(Sorted by APN)

Assessor's Parcel Number	Situs	Address	Zone	Taxable Units	Charge	SBE Charge	SBE Number
8122008036	4124	WARRINGTON AVE	B	1.0	50.95	0.00	
8122008037	4118	WARRINGTON AVE	B	1.0	50.95	0.00	
8122008038	4112	WARRINGTON AVE	B	1.0	50.95	0.00	
8122008039	4108	WARRINGTON AVE	B	1.0	50.95	0.00	
8122008040	4102	WARRINGTON AVE	B	1.0	50.95	0.00	
8122009021	9720	WOODFORD ST	B	1.0	50.95	0.00	
8122009022	9726	WOODFORD ST	B	1.0	50.95	0.00	
8122009023	9732	WOODFORD ST	B	1.0	50.95	0.00	
8122009024	9738	WOODFORD ST	B	1.0	50.95	0.00	
8122009025	9742	WOODFORD ST	B	1.0	50.95	0.00	
8122009026	9746	WOODFORD ST	B	1.0	50.95	0.00	
8122009027	3976	MIGUEL AVE	B	1.0	50.95	0.00	
8122009028	3972	MIGUEL AVE	B	1.0	50.95	0.00	
8122009029	3968	MIGUEL AVE	B	1.0	50.95	0.00	
8122009030	3964	MIGUEL AVE	B	1.0	50.95	0.00	
8122009031	3958	MIGUEL AVE	B	1.0	50.95	0.00	
8122009032	3952	MIGUEL AVE	B	1.0	50.95	0.00	
8122009033	3946	MIGUEL AVE	B	1.0	50.95	0.00	
8122009034	3942	MIGUEL AVE	B	1.0	50.95	0.00	
8122009035	3936	MIGUEL AVE	B	1.0	50.95	0.00	
8122009036	3930	MIGUEL AVE	B	1.0	50.95	0.00	
8122009037	3926	MIGUEL AVE	B	1.0	50.95	0.00	
8122009038	3922	MIGUEL AVE	B	1.0	50.95	0.00	
8122009039	3918	MIGUEL AVE	B	1.0	50.95	0.00	
8122009040	3912	MIGUEL AVE	B	1.0	50.95	0.00	
8122009041	3814	ALEMAN AVE	B	1.0	50.95	0.00	
8122009042	3822	ALEMAN AVE	B	1.0	50.95	0.00	
8122009043	3828	ALEMAN AVE	B	1.0	50.95	0.00	
8122010003	4025	AMISTAD AVE	B	1.0	50.95	0.00	
8122010004	4033	AMISTAD AVE	B	1.0	50.95	0.00	
8122010005	4049	AMISTAD AVE	B	1.0	50.95	0.00	
8122010006	4103	AMISTAD AVE	B	1.0	50.95	0.00	
8122010007	4113	AMISTAD AVE	B	1.0	50.95	0.00	
8122010009	4129	AMISTAD AVE	B	2.5	127.37	0.00	
8122010011	9518	BANTA RD	B	1.0	50.95	0.00	
8122010012	9520	BANTA RD	B	1.0	50.95	0.00	
8122010013	9514	BANTA RD	B	1.0	50.95	0.00	
8122010014	9508	BANTA RD	B	1.0	50.95	0.00	
8122010015	9502	BANTA RD	B	1.0	50.95	0.00	
8122010016	4118	SANDOVAL AVE	B	1.0	50.95	0.00	
8122010017	4126	SANDOVAL AVE	B	1.0	50.95	0.00	
8122010022	4015	AMISTAD AVE	B	1.0	50.95	0.00	
8122010023	9526	BANTA RD	B	1.0	50.95	0.00	
8122010025	4001	AMISTAD AVE	B	1.0	50.95	0.00	
8122010026	9532	BANTA RD	B	1.0	50.95	0.00	
8122010027	4125	AMISTAD AVE	B	1.0	50.95	0.00	
8122010028	4121	AMISTAD AVE	B	1.0	50.95	0.00	
8122010029	4137	AMISTAD AVE	B	1.0	50.95	0.00	
8122010030	9539	HARRELL ST	B	1.0	50.95	0.00	
8122010031	9531	HARRELL ST	B	1.75	89.16	0.00	
8122010032	9545	HARRELL ST	B	1.0	50.95	0.00	
8122010033	9551	HARRELL ST	B	1.0	50.95	0.00	
8122010034	9525	HARRELL ST	B	1.0	50.95	0.00	

Pico Rivera
Landscaping and Lighting Assessment District No. 1
Fiscal Year 2024/25 Preliminary Assessment Roll
(Sorted by APN)

Assessor's Parcel Number	Situs	Address	Zone	Taxable Units	Charge	SBE Charge	SBE Number
8122010036	9517	HARRELL ST	B	2.0	101.90	0.00	
8122010037	9511	HARRELL ST	B	2.0	101.90	0.00	
8122010038	4136	SANDOVAL AVE	B	1.0	50.95	0.00	
8122010039	4138	SANDOVAL AVE	B	1.0	50.95	0.00	
8122010041	4146	SANDOVAL AVE	B	1.0	50.95	0.00	
8122010042	9503	HARRELL ST	B	1.0	50.95	0.00	
8122011015	9629	BEVERLY RD	B	5.0	254.75	0.00	
8122011019	9603	BEVERLY RD	B	5.0	254.75	0.00	
8122011022	9531	BEVERLY RD	B	5.0	254.75	0.00	
8122011024	9607	DIMARIA RD	B	5.0	254.75	0.00	
8122011025	9611	DIMARIA RD	B	5.0	254.75	0.00	
8122011027	9612	BEVERLY BLVD	B	5.0	254.75	0.00	
8122012001	4205	AMISTAD AVE	B	1.0	50.95	0.00	
8122012002	9538	HARRELL ST	B	1.0	50.95	0.00	
8122012003	9530	HARRELL ST	B	1.0	50.95	0.00	
8122012004	4211	AMISTAD AVE	B	2.5	127.37	0.00	
8122012005	4217	AMISTAD AVE	B	1.75	89.16	0.00	
8122012006	4227	AMISTAD AVE	B	1.0	50.95	0.00	
8122012007	9526	HARRELL ST	B	1.0	50.95	0.00	
8122012008	9514	HARRELL ST	B	1.0	50.95	0.00	
8122012009	9510	HARRELL ST	B	1.0	50.95	0.00	
8122012010	9502	HARRELL ST	B	1.0	50.95	0.00	
8122012011	4233	AMISTAD AVE	B	1.0	50.95	0.00	
8122012012	9539	DORK ST	B	1.0	50.95	0.00	
8122012013	9533	DORK ST	B	1.0	50.95	0.00	
8122012014	9525	DORK ST	B	1.0	50.95	0.00	
8122012015	9513	DORK ST	B	1.0	50.95	0.00	
8122012016	9507	DORK ST	B	1.0	50.95	0.00	
8122012017	9503	DORK ST	B	1.0	50.95	0.00	
8122012021	9433	DORK ST	B	1.0	50.95	0.00	
8122012026	9452	HARRELL ST	B	1.0	50.95	0.00	
8122012027	9444	HARRELL ST	B	1.0	50.95	0.00	
8122012028	9436	HARRELL ST	B	1.0	50.95	0.00	
8122012029	9422	HARRELL ST	B	1.0	50.95	0.00	
8122012030	9412	HARRELL ST	B	1.75	89.16	0.00	
8122012031	9406	HARRELL ST	B	1.75	89.16	0.00	
8122012032	9457	DORK ST	B	1.0	50.95	0.00	
8122012033	9449	DORK ST	B	1.0	50.95	0.00	
8122012034	9443	DORK ST	B	1.75	89.16	0.00	
8122013008	9560	MELITA ST	B	1.0	50.95	0.00	
8122013009	9546	MELITA ST	B	1.0	50.95	0.00	
8122013010	9540	MELITA ST	B	1.75	89.16	0.00	
8122013011	9530	MELITA ST	B	1.75	89.16	0.00	
8122013012	9526	MELITA ST	B	1.0	50.95	0.00	
8122013013	9516	MELITA ST	B	1.75	89.16	0.00	
8122013014	9512	MELITA ST	B	1.0	50.95	0.00	
8122013015	9506	MELITA ST	B	1.0	50.95	0.00	
8122013016	9502	MELITA ST	B	1.0	50.95	0.00	
8122013017	9444	MELITA ST	B	1.0	50.95	0.00	
8122013020	9503	BEVERLY BLVD	B	1.0	50.95	0.00	
8122013023	9446	MELITA ST	B	1.0	50.95	0.00	
8122013024	9509	BEVERLY BLVD	B	1.0	50.95	0.00	
8122014001	4307	AMISTAD AVE	B	1.0	50.95	0.00	

Pico Rivera
Landscaping and Lighting Assessment District No. 1
Fiscal Year 2024/25 Preliminary Assessment Roll
(Sorted by APN)

Assessor's Parcel Number	Situs	Address	Zone	Taxable Units	Charge	SBE Charge	SBE Number
8122014002	9524	DORK ST	B	1.0	50.95	0.00	
8122014003	9516	DORK ST	B	1.0	50.95	0.00	
8122014004	4319	AMISTAD AVE	B	1.0	50.95	0.00	
8122014005	4323	AMISTAD AVE	B	2.0	101.90	0.00	
8122014006	9529	MELITA ST	B	1.0	50.95	0.00	
8122014007	9521	MELITA ST	B	1.0	50.95	0.00	
8122014008	9513	MELITA ST	B	1.75	89.16	0.00	
8122014009	9501	MELITA ST	B	1.75	89.16	0.00	
8122014010	9500	DORK ST	B	1.0	50.95	0.00	
8122014011	9510	DORK ST	B	1.75	89.16	0.00	
8122014012	9458	DORK ST	B	1.0	50.95	0.00	
8122014013	9448	DORK ST	B	1.0	50.95	0.00	
8122014014	9440	DORK ST	B	1.0	50.95	0.00	
8122014015	9432	DORK ST	B	1.0	50.95	0.00	
8122014016	9433	TILMONT ST	B	1.0	50.95	0.00	
8122014017	9439	TILMONT ST	B	1.0	50.95	0.00	
8122014018	9445	TILMONT ST	B	1.0	50.95	0.00	
8122014019	4320	SANDOVAL AVE	B	1.0	50.95	0.00	
8122014028	9445	MELITA ST	B	1.0	50.95	0.00	
8122014029	4330	SANDOVAL AVE	B	1.0	50.95	0.00	
8122014030	9451	MELITA ST	B	1.0	50.95	0.00	
8122014031	4324	SANDOVAL AVE	B	1.0	50.95	0.00	
8122014032	4334	SANDOVAL AVE	B	1.0	50.95	0.00	
8122015012	4542	DURFEE AVE	B	10.25	522.23	0.00	
8122016017	9439	BARTOLO AVE	B	1.0	50.95	0.00	
8122016018	9433	BARTOLO AVE	B	1.0	50.95	0.00	
8122016019	9427	BARTOLO AVE	B	1.0	50.95	0.00	
8122016020	9423	BARTOLO AVE	B	1.0	50.95	0.00	
8122016021	9419	BARTOLO AVE	B	1.0	50.95	0.00	
8122016022	9415	BARTOLO AVE	B	1.0	50.95	0.00	
8122016023	9409	BARTOLO AVE	B	1.0	50.95	0.00	
8122016024	9403	BARTOLO AVE	B	1.0	50.95	0.00	
8122016025	9381	BARTOLO AVE	B	1.0	50.95	0.00	
8122016026	9375	BARTOLO AVE	B	1.0	50.95	0.00	
8122016027	9369	BARTOLO AVE	B	1.0	50.95	0.00	
8122016028	9367	BARTOLO AVE	B	1.0	50.95	0.00	
8122016029	9363	BARTOLO AVE	B	1.0	50.95	0.00	
8122016030	9357	BARTOLO AVE	B	1.0	50.95	0.00	
8122016031	9351	BARTOLO AVE	B	1.0	50.95	0.00	
8122016032	9349	BARTOLO AVE	B	1.0	50.95	0.00	
8122016033	9343	BARTOLO AVE	B	1.0	50.95	0.00	
8122016034	9339	BARTOLO AVE	B	1.0	50.95	0.00	
8122016035	9333	BARTOLO AVE	B	1.75	89.16	0.00	
8122016036	9329	BARTOLO AVE	B	1.0	50.95	0.00	
8122016037	9323	BARTOLO AVE	B	1.0	50.95	0.00	
8122016038	9317	BARTOLO AVE	B	1.0	50.95	0.00	
8122016039	4560	DURFEE AVE	B	4.0	203.80	0.00	
8122017022	4571	CANAL WAY	B	1.0	50.95	0.00	
8122017023	9377	BEVERLY RD	B	1.0	50.95	0.00	
8122017024	9373	BEVERLY RD	B	1.0	50.95	0.00	
8122017025	9369	BEVERLY RD	B	1.0	50.95	0.00	
8122017026	9363	BEVERLY RD	B	1.0	50.95	0.00	
8122017027	9359	BEVERLY RD	B	1.0	50.95	0.00	

Pico Rivera
Landscaping and Lighting Assessment District No. 1
Fiscal Year 2024/25 Preliminary Assessment Roll
(Sorted by APN)

Assessor's Parcel Number	Situs	Address	Zone	Taxable Units	Charge	SBE Charge	SBE Number
8122017028	9355	BEVERLY RD	B	1.0	50.95	0.00	
8122017029	9349	BEVERLY RD	B	1.0	50.95	0.00	
8122017030	9343	BEVERLY RD	B	1.0	50.95	0.00	
8122017031	9341	BEVERLY RD	B	1.0	50.95	0.00	
8122017032	9333	BEVERLY RD	B	1.0	50.95	0.00	
8122017033	9329	BEVERLY RD	B	1.0	50.95	0.00	
8122017034	9325	BEVERLY RD	B	1.0	50.95	0.00	
8122017035	9319	BEVERLY RD	B	1.0	50.95	0.00	
8122017038	4580	DURFEE AVE	B	5.0	254.75	0.00	
8122017039	4572	DURFEE AVE	B	4.0	203.80	0.00	
8122017040	9314	BARTOLO AVE	B	1.0	50.95	0.00	
8122017041	9320	BARTOLO AVE	B	1.0	50.95	0.00	
8122017042	9324	BARTOLO AVE	B	1.0	50.95	0.00	
8122017043	9330	BARTOLO AVE	B	1.0	50.95	0.00	
8122017044	9334	BARTOLO AVE	B	1.0	50.95	0.00	
8122017045	9340	BARTOLO AVE	B	1.0	50.95	0.00	
8122017046	9344	BARTOLO AVE	B	1.0	50.95	0.00	
8122017047	9346	BARTOLO AVE	B	1.0	50.95	0.00	
8122017048	9352	BARTOLO AVE	B	1.0	50.95	0.00	
8122017049	9358	BARTOLO AVE	B	1.0	50.95	0.00	
8122017050	9362	BARTOLO AVE	B	1.0	50.95	0.00	
8122017051	9366	BARTOLO AVE	B	1.0	50.95	0.00	
8122017052	9370	BARTOLO AVE	B	1.0	50.95	0.00	
8122017053	9374	BARTOLO AVE	B	1.0	50.95	0.00	
8122017054	9301	BEVERLY RD	B	6.0	305.70	0.00	
8122018001	4246	DURFEE AVE	B	1.0	50.95	0.00	
8122018002	4252	DURFEE AVE	B	1.0	50.95	0.00	
8122018003	9329	DORK ST	B	1.0	50.95	0.00	
8122018004	9335	DORK ST	B	2.5	127.37	0.00	
8122018005	9349	DORK ST	B	1.0	50.95	0.00	
8122018006	9401	DORK ST	B	1.0	50.95	0.00	
8122018007	9405	DORK ST	B	1.0	50.95	0.00	
8122018008	9411	DORK ST	B	1.0	50.95	0.00	
8122018009	9417	DORK ST	B	1.0	50.95	0.00	
8122018010	9427	DORK ST	B	1.0	50.95	0.00	
8122019003	9306	DORK ST	B	1.0	50.95	0.00	
8122019004	4310	DURFEE AVE	B	1.0	50.95	0.00	
8122019010	9402	DORK ST	B	1.0	50.95	0.00	
8122019011	9348	DORK ST	B	1.0	50.95	0.00	
8122019012	9340	DORK ST	B	1.75	89.16	0.00	
8122019013	9332	DORK ST	B	1.0	50.95	0.00	
8122019014	9328	DORK ST	B	1.0	50.95	0.00	
8122019015	9316	DORK ST	B	1.0	50.95	0.00	
8122019016	9408	DORK ST	B	1.0	50.95	0.00	
8122019017	9412	DORK ST	B	1.0	50.95	0.00	
8122019018	9418	DORK ST	B	1.0	50.95	0.00	
8122019019	9424	DORK ST	B	1.0	50.95	0.00	
8122019023	9323	TILMONT ST	B	1.0	50.95	0.00	
8122019024	9329	TILMONT ST	B	1.0	50.95	0.00	
8122019025	9333	TILMONT ST	B	1.0	50.95	0.00	
8122019026	9339	TILMONT ST	B	1.0	50.95	0.00	
8122019027	9343	TILMONT ST	B	1.0	50.95	0.00	
8122019028	9349	TILMONT ST	B	1.0	50.95	0.00	

Pico Rivera
Landscaping and Lighting Assessment District No. 1
Fiscal Year 2024/25 Preliminary Assessment Roll
(Sorted by APN)

Assessor's Parcel Number	Situs	Address	Zone	Taxable Units	Charge	SBE Charge	SBE Number
8122019029	9403	TILMONT ST	B	1.0	50.95	0.00	
8122019030	9409	TILMONT ST	B	1.0	50.95	0.00	
8122019031	9413	TILMONT ST	B	1.0	50.95	0.00	
8122019032	9417	TILMONT ST	B	1.0	50.95	0.00	
8122019033	9423	TILMONT ST	B	1.0	50.95	0.00	
8122019034	9429	TILMONT ST	B	1.0	50.95	0.00	
8122019035	9305	TILMONT ST	B	1.0	50.95	0.00	
8122019036	9307	TILMONT ST	B	1.0	50.95	0.00	
8122019037	9317	TILMONT ST	B	1.0	50.95	0.00	
8122020020	9441	BEVERLY RD	B	1.0	50.95	0.00	
8122020021	9437	BEVERLY RD	B	1.0	50.95	0.00	
8122020022	9433	BEVERLY RD	B	1.0	50.95	0.00	
8122020023	9429	BEVERLY RD	B	1.0	50.95	0.00	
8122020024	9425	BEVERLY RD	B	1.0	50.95	0.00	
8122020025	9421	BEVERLY RD	B	1.0	50.95	0.00	
8122020026	9417	BEVERLY RD	B	1.0	50.95	0.00	
8122020027	9411	BEVERLY RD	B	1.0	50.95	0.00	
8122020028	9403	BEVERLY RD	B	1.0	50.95	0.00	
8122020029	9400	BARTOLO AVE	B	1.0	50.95	0.00	
8122020030	9406	BARTOLO AVE	B	1.0	50.95	0.00	
8122020031	9410	BARTOLO AVE	B	1.0	50.95	0.00	
8122020032	9416	BARTOLO AVE	B	1.0	50.95	0.00	
8122020033	9422	BARTOLO AVE	B	1.0	50.95	0.00	
8122020034	9426	BARTOLO AVE	B	1.0	50.95	0.00	
8122020035	9430	BARTOLO AVE	B	1.0	50.95	0.00	
8122020036	9434	BARTOLO AVE	B	1.0	50.95	0.00	
8122021001	9303	BEVERLY BLVD	B	1.0	50.95	0.00	
8122021002	4412	DURFEE AVE	B	1.0	50.95	0.00	
8122021003	4408	DURFEE AVE	B	1.0	50.95	0.00	
8122021004	4402	DURFEE AVE	B	1.0	50.95	0.00	
8122021005	4352	DURFEE AVE	B	1.0	50.95	0.00	
8122021006	4348	DURFEE AVE	B	1.0	50.95	0.00	
8122021007	4342	DURFEE AVE	B	1.0	50.95	0.00	
8122021008	4336	DURFEE AVE	B	1.0	50.95	0.00	
8122021009	4330	DURFEE AVE	B	1.0	50.95	0.00	
8122021010	4331	GANGEL AVE	B	1.0	50.95	0.00	
8122021011	4337	GANGEL AVE	B	1.0	50.95	0.00	
8122021012	4343	GANGEL AVE	B	1.0	50.95	0.00	
8122021013	4349	GANGEL AVE	B	1.0	50.95	0.00	
8122021014	4353	GANGEL AVE	B	1.0	50.95	0.00	
8122021015	4403	GANGEL AVE	B	1.0	50.95	0.00	
8122021016	4409	GANGEL AVE	B	1.0	50.95	0.00	
8122021017	4413	GANGEL AVE	B	1.0	50.95	0.00	
8122021018	4419	GANGEL AVE	B	1.0	50.95	0.00	
8122022001	9329	MELITA ST	B	1.0	50.95	0.00	
8122022002	9335	MELITA ST	B	1.0	50.95	0.00	
8122022003	9339	MELITA ST	B	1.0	50.95	0.00	
8122022004	9345	MELITA ST	B	1.0	50.95	0.00	
8122022005	9351	MELITA ST	B	1.0	50.95	0.00	
8122022006	9357	MELITA ST	B	1.0	50.95	0.00	
8122022007	9403	MELITA ST	B	1.0	50.95	0.00	
8122022008	9407	MELITA ST	B	1.0	50.95	0.00	
8122022009	9413	MELITA ST	B	1.0	50.95	0.00	

Pico Rivera
Landscaping and Lighting Assessment District No. 1
Fiscal Year 2024/25 Preliminary Assessment Roll
(Sorted by APN)

Assessor's Parcel Number	Situs	Address	Zone	Taxable Units	Charge	SBE Charge	SBE Number
8122022010	9419	MELITA ST	B	1.0	50.95	0.00	
8122022011	9423	MELITA ST	B	1.0	50.95	0.00	
8122022012	9431	MELITA ST	B	1.0	50.95	0.00	
8122022013	4335	SANDOVAL AVE	B	1.0	50.95	0.00	
8122022014	4327	SANDOVAL AVE	B	1.0	50.95	0.00	
8122022015	9436	TILMONT ST	B	1.0	50.95	0.00	
8122022016	9428	TILMONT ST	B	1.0	50.95	0.00	
8122022017	9422	TILMONT ST	B	1.0	50.95	0.00	
8122022018	9416	TILMONT ST	B	1.0	50.95	0.00	
8122022019	9412	TILMONT ST	B	1.0	50.95	0.00	
8122022020	9406	TILMONT ST	B	1.0	50.95	0.00	
8122022021	9402	TILMONT ST	B	1.0	50.95	0.00	
8122022022	9348	TILMONT ST	B	1.0	50.95	0.00	
8122022023	9342	TILMONT ST	B	1.0	50.95	0.00	
8122022024	9338	TILMONT ST	B	1.0	50.95	0.00	
8122022025	9334	TILMONT ST	B	1.0	50.95	0.00	
8122022026	9328	TILMONT ST	B	1.0	50.95	0.00	
8122023001	9329	BEVERLY BLVD	B	1.75	89.16	0.00	
8122023002	9333	BEVERLY BLVD	B	1.0	50.95	0.00	
8122023003	9339	BEVERLY BLVD	B	1.0	50.95	0.00	
8122023004	9345	BEVERLY BLVD	B	1.0	50.95	0.00	
8122023005	9351	BEVERLY BLVD	B	1.0	50.95	0.00	
8122023006	9355	BEVERLY BLVD	B	1.0	50.95	0.00	
8122023007	9403	BEVERLY BLVD	B	1.0	50.95	0.00	
8122023008	9409	BEVERLY BLVD	B	1.0	50.95	0.00	
8122023009	9413	BEVERLY BLVD	B	1.0	50.95	0.00	
8122023010	9419	BEVERLY BLVD	B	1.0	50.95	0.00	
8122023011	9423	BEVERLY BLVD	B	1.0	50.95	0.00	
8122023012	9429	BEVERLY BLVD	B	1.0	50.95	0.00	
8122023013	9433	BEVERLY BLVD	B	1.0	50.95	0.00	
8122023014	9432	MELITA ST	B	1.0	50.95	0.00	
8122023015	9426	MELITA ST	B	1.0	50.95	0.00	
8122023016	9422	MELITA ST	B	1.0	50.95	0.00	
8122023017	9416	MELITA ST	B	1.0	50.95	0.00	
8122023018	9412	MELITA ST	B	1.0	50.95	0.00	
8122023019	9406	MELITA ST	B	1.0	50.95	0.00	
8122023020	9402	MELITA ST	B	1.0	50.95	0.00	
8122023021	9354	MELITA ST	B	1.0	50.95	0.00	
8122023022	9350	MELITA ST	B	1.0	50.95	0.00	
8122023023	9346	MELITA ST	B	1.0	50.95	0.00	
8122023024	9340	MELITA ST	B	1.0	50.95	0.00	
8122023025	9334	MELITA ST	B	1.0	50.95	0.00	
8122023026	9328	MELITA ST	B	1.0	50.95	0.00	
8123001003	3605	HILTON HEAD WAY	B	1.0	50.95	0.00	
8123001004	3601	HILTON HEAD WAY	B	1.0	50.95	0.00	
8123001005	3531	HILTON HEAD WAY	B	1.0	50.95	0.00	
8123001006	3527	HILTON HEAD WAY	B	1.0	50.95	0.00	
8123001007	3523	HILTON HEAD WAY	B	1.0	50.95	0.00	
8123001008	3517	HILTON HEAD WAY	B	1.0	50.95	0.00	
8123001009	3513	HILTON HEAD WAY	B	1.0	50.95	0.00	
8123001010	3509	HILTON HEAD WAY	B	1.0	50.95	0.00	
8123001011	3505	HILTON HEAD WAY	B	1.0	50.95	0.00	
8123001012	3503	HILTON HEAD WAY	B	1.0	50.95	0.00	

Pico Rivera
Landscaping and Lighting Assessment District No. 1
Fiscal Year 2024/25 Preliminary Assessment Roll
(Sorted by APN)

Assessor's Parcel Number	Situs	Address	Zone	Taxable Units	Charge	SBE Charge	SBE Number
8123001013	3447	HILTON HEAD WAY	B	1.0	50.95	0.00	
8123001014	3443	HILTON HEAD WAY	B	1.0	50.95	0.00	
8123001015	3441	HILTON HEAD WAY	B	1.0	50.95	0.00	
8123001016	3437	HILTON HEAD WAY	B	1.0	50.95	0.00	
8123001018	9606	CYPRESS POINT DR	B	1.0	50.95	0.00	
8123001019	9602	CYPRESS POINT DR	B	1.0	50.95	0.00	
8123001020	9540	CYPRESS POINT DR	B	1.0	50.95	0.00	
8123001021	9536	CYPRESS POINT DR	B	1.0	50.95	0.00	
8123001022	9532	CYPRESS POINT DR	B	1.0	50.95	0.00	
8123001023	9528	CYPRESS POINT DR	B	1.0	50.95	0.00	
8123001024	9524	CYPRESS POINT DR	B	1.0	50.95	0.00	
8123001025	9520	CYPRESS POINT DR	B	1.0	50.95	0.00	
8123001026	9516	CYPRESS POINT DR	B	1.0	50.95	0.00	
8123001027	3425	SHADOW CREEK LN	B	1.0	50.95	0.00	
8123002020	3337	SANDOVAL AVE	B	1.0	50.95	0.00	
8123002021	3341	SANDOVAL AVE	B	1.0	50.95	0.00	
8123002022	3345	SANDOVAL AVE	B	1.0	50.95	0.00	
8123002023	3349	SANDOVAL AVE	B	1.0	50.95	0.00	
8123002024	3355	SANDOVAL AVE	B	1.0	50.95	0.00	
8123002025	3405	SANDOVAL AVE	B	1.0	50.95	0.00	
8123002026	3409	SANDOVAL AVE	B	1.0	50.95	0.00	
8123002027	3413	SANDOVAL AVE	B	1.0	50.95	0.00	
8123002028	3419	SANDOVAL AVE	B	1.0	50.95	0.00	
8123002029	3423	SANDOVAL AVE	B	1.0	50.95	0.00	
8123002030	3427	SANDOVAL AVE	B	1.0	50.95	0.00	
8123002031	3435	SANDOVAL AVE	B	1.0	50.95	0.00	
8123002032	3441	SANDOVAL AVE	B	1.0	50.95	0.00	
8123002033	3445	SANDOVAL AVE	B	1.0	50.95	0.00	
8123002034	3451	SANDOVAL AVE	B	1.0	50.95	0.00	
8123002035	3455	SANDOVAL AVE	B	1.0	50.95	0.00	
8123002038	3406	GREENGLADE AVE	B	1.0	50.95	0.00	
8123002039	3410	GREENGLADE AVE	B	1.0	50.95	0.00	
8123002040	3414	GREENGLADE AVE	B	1.0	50.95	0.00	
8123002041	3420	GREENGLADE AVE	B	1.0	50.95	0.00	
8123002042	3426	GREENGLADE AVE	B	1.0	50.95	0.00	
8123002043	3430	GREENGLADE AVE	B	1.0	50.95	0.00	
8123002044	3434	GREENGLADE AVE	B	1.0	50.95	0.00	
8123002045	3440	GREENGLADE AVE	B	1.0	50.95	0.00	
8123002046	3442	GREENGLADE AVE	B	1.0	50.95	0.00	
8123002047	3450	GREENGLADE AVE	B	1.0	50.95	0.00	
8123002048	3454	GREENGLADE AVE	B	1.0	50.95	0.00	
8123002049	3458	GREENGLADE AVE	B	1.0	50.95	0.00	
8123002051	3403	CHAPELLE AVE	B	1.0	50.95	0.00	
8123002052	3400	GREENGLADE AVE	B	1.0	50.95	0.00	
8123002053	3331	SANDOVAL AVE	B	1.0	50.95	0.00	
8123002056	3417	CHAPELLE AVE	B	1.0	50.95	0.00	
8123002057	3411	CHAPELLE AVE	B	1.0	50.95	0.00	
8123002058	3407	CHAPELLE AVE	B	1.0	50.95	0.00	
8123002059	9621	KRUSE RD	A	3.0	105.42	0.00	
8123002060	9322	NARROWS DR	A	1.0	35.14	0.00	
8123002061	9328	NARROWS DR	A	1.0	35.14	0.00	
8123002066	9334	NARROWS DR	A	1.0	35.14	0.00	
8123002067	9340	NARROWS DR	A	1.0	35.14	0.00	

Pico Rivera
Landscaping and Lighting Assessment District No. 1
Fiscal Year 2024/25 Preliminary Assessment Roll
(Sorted by APN)

Assessor's Parcel Number	Situs	Address	Zone	Taxable Units	Charge	SBE Charge	SBE Number
8123003001	3671	GANGEL AVE	B	1.0	50.95	0.00	
8123003002	3665	GANGEL AVE	B	1.0	50.95	0.00	
8123003003	3659	GANGEL AVE	B	1.0	50.95	0.00	
8123003004	3655	GANGEL AVE	B	1.0	50.95	0.00	
8123003005	3649	GANGEL AVE	B	1.0	50.95	0.00	
8123003006	3643	GANGEL AVE	B	1.0	50.95	0.00	
8123003007	3637	GANGEL AVE	B	1.0	50.95	0.00	
8123003008	3633	GANGEL AVE	B	1.0	50.95	0.00	
8123003009	3625	GANGEL AVE	B	1.0	50.95	0.00	
8123003010	3609	GANGEL AVE	B	1.0	50.95	0.00	
8123003011	3603	GANGEL AVE	B	1.0	50.95	0.00	
8123003015	3602	GANGEL AVE	B	1.0	50.95	0.00	
8123003016	3606	GANGEL AVE	B	1.0	50.95	0.00	
8123003017	3610	GANGEL AVE	B	1.0	50.95	0.00	
8123003018	3616	GANGEL AVE	B	1.0	50.95	0.00	
8123003019	3622	GANGEL AVE	B	1.0	50.95	0.00	
8123003020	3626	GANGEL AVE	B	1.0	50.95	0.00	
8123003021	3632	GANGEL AVE	B	1.0	50.95	0.00	
8123003022	3636	GANGEL AVE	B	1.0	50.95	0.00	
8123003023	3642	GANGEL AVE	B	1.0	50.95	0.00	
8123003024	3648	GANGEL AVE	B	1.0	50.95	0.00	
8123003025	3654	GANGEL AVE	B	1.0	50.95	0.00	
8123003026	3658	GANGEL AVE	B	1.0	50.95	0.00	
8123003027	3664	GANGEL AVE	B	1.0	50.95	0.00	
8123003028	3670	GANGEL AVE	B	1.0	50.95	0.00	
8123003029	3663	CHAPELLE AVE	B	1.0	50.95	0.00	
8123003030	3657	CHAPELLE AVE	B	1.0	50.95	0.00	
8123003031	3653	CHAPELLE AVE	B	1.0	50.95	0.00	
8123003032	3647	CHAPELLE AVE	B	1.0	50.95	0.00	
8123003033	3641	CHAPELLE AVE	B	1.0	50.95	0.00	
8123003034	3635	CHAPELLE AVE	B	1.0	50.95	0.00	
8123003035	3631	CHAPELLE AVE	B	1.0	50.95	0.00	
8123003036	3625	CHAPELLE AVE	B	1.0	50.95	0.00	
8123003037	3619	CHAPELLE AVE	B	1.0	50.95	0.00	
8123003038	3613	CHAPELLE AVE	B	1.0	50.95	0.00	
8123003039	3609	CHAPELLE AVE	B	1.0	50.95	0.00	
8123003040	3605	CHAPELLE AVE	B	1.0	50.95	0.00	
8123003041	3603	CHAPELLE AVE	B	1.0	50.95	0.00	
8123003043	3600	PARK DR	B	1.0	50.95	0.00	
8123003044	3604	PARK DR	B	1.0	50.95	0.00	
8123003045	3608	PARK DR	B	1.0	50.95	0.00	
8123003046	3612	PARK DR	B	1.0	50.95	0.00	
8123003047	3616	PARK DR	B	1.0	50.95	0.00	
8123003048	3620	PARK DR	B	1.0	50.95	0.00	
8123003049	3624	PARK DR	B	1.0	50.95	0.00	
8123003050	3628	PARK DR	B	1.0	50.95	0.00	
8123003051	3615	PARK DR	B	1.0	50.95	0.00	
8123003052	3611	PARK DR	B	1.0	50.95	0.00	
8123003053	3607	PARK DR	B	1.0	50.95	0.00	
8123003054	3603	PARK DR	B	1.0	50.95	0.00	
8123004030	9332	COLFAIR ST	B	1.0	50.95	0.00	
8123004031	9326	COLFAIR ST	B	1.0	50.95	0.00	
8123004032	9322	COLFAIR ST	B	1.0	50.95	0.00	

Pico Rivera
Landscaping and Lighting Assessment District No. 1
Fiscal Year 2024/25 Preliminary Assessment Roll
(Sorted by APN)

Assessor's Parcel Number	Situs	Address	Zone	Taxable Units	Charge	SBE Charge	SBE Number
8123004033	9318	COLFAIR ST	B	1.0	50.95	0.00	
8123004034	9312	COLFAIR ST	B	1.0	50.95	0.00	
8123004035	9308	COLFAIR ST	B	1.0	50.95	0.00	
8123004036	9304	COLFAIR ST	B	1.0	50.95	0.00	
8123004039	9305	COLFAIR ST	B	1.0	50.95	0.00	
8123004040	9309	COLFAIR ST	B	1.0	50.95	0.00	
8123004045	3549	GREENGLADE AVE	B	1.0	50.95	0.00	
8123004046	3543	GREENGLADE AVE	B	1.0	50.95	0.00	
8123004047	9310	AGAR PL	B	1.0	50.95	0.00	
8123004048	9304	AGAR PL	B	1.0	50.95	0.00	
8123004049	9300	AGAR PL	B	1.0	50.95	0.00	
8123004050	9321	COLFAIR ST	B	1.0	50.95	0.00	
8123004051	9325	COLFAIR ST	B	1.0	50.95	0.00	
8123004052	9329	COLFAIR ST	B	1.0	50.95	0.00	
8123004053	9335	COLFAIR ST	B	1.0	50.95	0.00	
8123004055	3541	CHAPELLE AVE	B	1.0	50.95	0.00	
8123004056	9301	COLFAIR ST	B	1.0	50.95	0.00	
8123004057	3537	CHAPELLE AVE	B	1.0	50.95	0.00	
8123004058	3533	CHAPELLE AVE	B	1.0	50.95	0.00	
8123004059	3529	CHAPELLE AVE	B	1.0	50.95	0.00	
8123004060	9300	COLFAIR ST	B	1.0	50.95	0.00	
8123005001	3602	CHAPELLE AVE	B	1.0	50.95	0.00	
8123005003	3608	CHAPELLE AVE	B	1.0	50.95	0.00	
8123005004	3612	CHAPELLE AVE	B	1.0	50.95	0.00	
8123005005	3618	CHAPELLE AVE	B	1.0	50.95	0.00	
8123005006	3624	CHAPELLE AVE	B	1.0	50.95	0.00	
8123005007	3630	CHAPELLE AVE	B	1.0	50.95	0.00	
8123005008	3634	CHAPELLE AVE	B	1.0	50.95	0.00	
8123005009	3640	CHAPELLE AVE	B	1.0	50.95	0.00	
8123005010	3646	CHAPELLE AVE	B	1.0	50.95	0.00	
8123005011	3652	CHAPELLE AVE	B	1.0	50.95	0.00	
8123005012	3656	CHAPELLE AVE	B	1.0	50.95	0.00	
8123005013	3662	CHAPELLE AVE	B	1.0	50.95	0.00	
8123005014	3663	GREENGLADE AVE	B	1.0	50.95	0.00	
8123005015	3657	GREENGLADE AVE	B	1.0	50.95	0.00	
8123005016	3651	GREENGLADE AVE	B	1.0	50.95	0.00	
8123005017	3647	GREENGLADE AVE	B	1.0	50.95	0.00	
8123005018	3641	GREENGLADE AVE	B	1.0	50.95	0.00	
8123005019	3635	GREENGLADE AVE	B	1.0	50.95	0.00	
8123005020	3631	GREENGLADE AVE	B	1.0	50.95	0.00	
8123005021	3625	GREENGLADE AVE	B	1.0	50.95	0.00	
8123005022	3619	GREENGLADE AVE	B	1.0	50.95	0.00	
8123005023	3615	GREENGLADE AVE	B	1.0	50.95	0.00	
8123005025	3609	GREENGLADE AVE	B	1.0	50.95	0.00	
8123005026	3605	GREENGLADE AVE	B	1.0	50.95	0.00	
8123005027	3601	GREENGLADE AVE	B	1.0	50.95	0.00	
8123006001	3602	GREENGLADE AVE	B	1.0	50.95	0.00	
8123006002	3606	GREENGLADE AVE	B	1.0	50.95	0.00	
8123006003	3610	GREENGLADE AVE	B	1.0	50.95	0.00	
8123006005	3616	GREENGLADE AVE	B	1.0	50.95	0.00	
8123006006	3622	GREENGLADE AVE	B	1.0	50.95	0.00	
8123006007	3628	GREENGLADE AVE	B	1.0	50.95	0.00	
8123006008	3632	GREENGLADE AVE	B	1.0	50.95	0.00	

Pico Rivera
Landscaping and Lighting Assessment District No. 1
Fiscal Year 2024/25 Preliminary Assessment Roll
(Sorted by APN)

Assessor's Parcel Number	Situs	Address	Zone	Taxable Units	Charge	SBE Charge	SBE Number
8123006009	3638	GREENGLADE AVE	B	1.0	50.95	0.00	
8123006010	3644	GREENGLADE AVE	B	1.0	50.95	0.00	
8123006011	3648	GREENGLADE AVE	B	1.0	50.95	0.00	
8123006012	3657	SANDOVAL AVE	B	1.0	50.95	0.00	
8123006013	3651	SANDOVAL AVE	B	1.0	50.95	0.00	
8123006014	3645	SANDOVAL AVE	B	1.0	50.95	0.00	
8123006015	3639	SANDOVAL AVE	B	1.0	50.95	0.00	
8123006016	3635	SANDOVAL AVE	B	1.0	50.95	0.00	
8123006017	3629	SANDOVAL AVE	B	1.0	50.95	0.00	
8123006018	3625	SANDOVAL AVE	B	1.0	50.95	0.00	
8123006020	3619	SANDOVAL AVE	B	1.0	50.95	0.00	
8123006021	3613	SANDOVAL AVE	B	1.0	50.95	0.00	
8123006022	3607	SANDOVAL AVE	B	1.0	50.95	0.00	
8123006024	3603	SANDOVAL AVE	B	1.0	50.95	0.00	
8123007002	9550	DANVILLE ST	B	1.0	50.95	0.00	
8123007004	9546	DANVILLE ST	B	1.0	50.95	0.00	
8123007005	9540	DANVILLE ST	B	1.0	50.95	0.00	
8123007006	9534	DANVILLE ST	B	1.0	50.95	0.00	
8123007007	9528	DANVILLE ST	B	1.0	50.95	0.00	
8123007008	9524	DANVILLE ST	B	1.0	50.95	0.00	
8123007009	9518	DANVILLE ST	B	1.0	50.95	0.00	
8123007010	9512	DANVILLE ST	B	1.0	50.95	0.00	
8123007011	9506	DANVILLE ST	B	1.0	50.95	0.00	
8123007012	9502	DANVILLE ST	B	1.0	50.95	0.00	
8123007013	9503	WOODFORD ST	B	1.0	50.95	0.00	
8123007014	9509	WOODFORD ST	B	1.0	50.95	0.00	
8123007015	9513	WOODFORD ST	B	1.0	50.95	0.00	
8123007016	9519	WOODFORD ST	B	1.0	50.95	0.00	
8123007017	9525	WOODFORD ST	B	1.0	50.95	0.00	
8123007018	9531	WOODFORD ST	B	1.0	50.95	0.00	
8123007019	9535	WOODFORD ST	B	1.0	50.95	0.00	
8123007020	9541	WOODFORD ST	B	1.0	50.95	0.00	
8123007021	9547	WOODFORD ST	B	1.0	50.95	0.00	
8123007022	9553	WOODFORD ST	B	1.0	50.95	0.00	
8123007023	9656	DANVILLE ST	B	1.0	50.95	0.00	
8123007024	9650	DANVILLE ST	B	1.0	50.95	0.00	
8123007025	9646	DANVILLE ST	B	1.0	50.95	0.00	
8123007026	9640	DANVILLE ST	B	1.0	50.95	0.00	
8123007027	9634	DANVILLE ST	B	1.0	50.95	0.00	
8123007028	9628	DANVILLE ST	B	1.0	50.95	0.00	
8123007029	9624	DANVILLE ST	B	1.0	50.95	0.00	
8123007030	9618	DANVILLE ST	B	1.0	50.95	0.00	
8123007031	9612	DANVILLE ST	B	1.0	50.95	0.00	
8123007032	9606	DANVILLE ST	B	1.0	50.95	0.00	
8123007033	9602	DANVILLE ST	B	1.0	50.95	0.00	
8123007034	9557	WOODFORD ST	B	1.0	50.95	0.00	
8123007035	9563	WOODFORD ST	B	1.0	50.95	0.00	
8123007036	9569	WOODFORD ST	B	1.0	50.95	0.00	
8123007037	9575	WOODFORD ST	B	1.0	50.95	0.00	
8123007038	9603	WOODFORD ST	B	1.0	50.95	0.00	
8123007039	9609	WOODFORD ST	B	1.0	50.95	0.00	
8123007040	9615	WOODFORD ST	B	1.0	50.95	0.00	
8123007041	9619	WOODFORD ST	B	1.0	50.95	0.00	

Pico Rivera
Landscaping and Lighting Assessment District No. 1
Fiscal Year 2024/25 Preliminary Assessment Roll
(Sorted by APN)

Assessor's Parcel Number	Situs	Address	Zone	Taxable Units	Charge	SBE Charge	SBE Number
8123007042	9625	WOODFORD ST	B	1.0	50.95	0.00	
8123007043	9631	WOODFORD ST	B	1.0	50.95	0.00	
8123007044	9637	WOODFORD ST	B	1.0	50.95	0.00	
8123008026	3503	SANDOVAL AVE	B	1.0	50.95	0.00	
8123008027	3509	SANDOVAL AVE	B	1.0	50.95	0.00	
8123008028	3515	SANDOVAL AVE	B	1.0	50.95	0.00	
8123008029	3519	SANDOVAL AVE	B	1.0	50.95	0.00	
8123008030	3523	SANDOVAL AVE	B	1.0	50.95	0.00	
8123008031	3531	SANDOVAL AVE	B	1.0	50.95	0.00	
8123008032	3535	SANDOVAL AVE	B	1.0	50.95	0.00	
8123008033	3539	SANDOVAL AVE	B	1.0	50.95	0.00	
8123008034	3545	SANDOVAL AVE	B	1.0	50.95	0.00	
8123008035	3551	SANDOVAL AVE	B	1.0	50.95	0.00	
8123008036	3557	SANDOVAL AVE	B	1.0	50.95	0.00	
8123008037	3502	GREENGLADE AVE	B	1.0	50.95	0.00	
8123008038	3510	GREENGLADE AVE	B	1.0	50.95	0.00	
8123008039	3514	GREENGLADE AVE	B	1.0	50.95	0.00	
8123008040	3518	GREENGLADE AVE	B	1.0	50.95	0.00	
8123008041	3522	GREENGLADE AVE	B	1.0	50.95	0.00	
8123008042	3528	GREENGLADE AVE	B	1.0	50.95	0.00	
8123008043	3534	GREENGLADE AVE	B	1.0	50.95	0.00	
8123008044	3538	GREENGLADE AVE	B	1.0	50.95	0.00	
8123008045	3544	GREENGLADE AVE	B	1.0	50.95	0.00	
8123008046	3550	GREENGLADE AVE	B	1.0	50.95	0.00	
8123008047	3552	GREENGLADE AVE	B	1.0	50.95	0.00	
8123008048	9346	COLFAIR ST	B	1.0	50.95	0.00	
8123008049	9342	COLFAIR ST	B	1.0	50.95	0.00	
8123008050	9338	COLFAIR ST	B	1.0	50.95	0.00	
8123009001	9550	BRIERFIELD ST	B	1.0	50.95	0.00	
8123009003	9546	BRIERFIELD ST	B	1.0	50.95	0.00	
8123009005	9540	BRIERFIELD ST	B	1.0	50.95	0.00	
8123009007	9534	BRIERFIELD ST	B	1.0	50.95	0.00	
8123009009	9528	BRIERFIELD ST	B	1.0	50.95	0.00	
8123009011	9524	BRIERFIELD ST	B	1.0	50.95	0.00	
8123009013	9518	BRIERFIELD ST	B	1.0	50.95	0.00	
8123009014	9512	BRIERFIELD ST	B	1.0	50.95	0.00	
8123009015	9506	BRIERFIELD ST	B	1.0	50.95	0.00	
8123009016	9502	BRIERFIELD ST	B	1.0	50.95	0.00	
8123009017	9503	DANVILLE ST	B	1.0	50.95	0.00	
8123009018	9509	DANVILLE ST	B	1.0	50.95	0.00	
8123009019	9513	DANVILLE ST	B	1.0	50.95	0.00	
8123009020	9519	DANVILLE ST	B	1.0	50.95	0.00	
8123009021	9525	DANVILLE ST	B	1.0	50.95	0.00	
8123009022	9529	DANVILLE ST	B	1.0	50.95	0.00	
8123009023	9535	DANVILLE ST	B	1.0	50.95	0.00	
8123009024	9541	DANVILLE ST	B	1.0	50.95	0.00	
8123009025	9547	DANVILLE ST	B	1.0	50.95	0.00	
8123009026	9551	DANVILLE ST	B	1.0	50.95	0.00	
8123009027	9656	BRIERFIELD ST	B	1.0	50.95	0.00	
8123009028	9650	BRIERFIELD ST	B	1.0	50.95	0.00	
8123009029	9646	BRIERFIELD ST	B	1.0	50.95	0.00	
8123009030	9640	BRIERFIELD ST	B	1.0	50.95	0.00	
8123009031	9634	BRIERFIELD ST	B	1.0	50.95	0.00	

Pico Rivera
Landscaping and Lighting Assessment District No. 1
Fiscal Year 2024/25 Preliminary Assessment Roll
(Sorted by APN)

Assessor's Parcel Number	Situs	Address	Zone	Taxable Units	Charge	SBE Charge	SBE Number
8123009032	9628	BRIERFIELD ST	B	1.0	50.95	0.00	
8123009033	9624	BRIERFIELD ST	B	1.0	50.95	0.00	
8123009034	9618	BRIERFIELD ST	B	1.0	50.95	0.00	
8123009035	9612	BRIERFIELD ST	B	1.0	50.95	0.00	
8123009036	9606	BRIERFIELD ST	B	1.0	50.95	0.00	
8123009037	9602	BRIERFIELD ST	B	1.0	50.95	0.00	
8123009038	9603	DANVILLE ST	B	1.0	50.95	0.00	
8123009039	9607	DANVILLE ST	B	1.0	50.95	0.00	
8123009040	9613	DANVILLE ST	B	1.0	50.95	0.00	
8123009041	9619	DANVILLE ST	B	1.0	50.95	0.00	
8123009042	9625	DANVILLE ST	B	1.0	50.95	0.00	
8123009043	9629	DANVILLE ST	B	1.0	50.95	0.00	
8123009044	9635	DANVILLE ST	B	1.0	50.95	0.00	
8123009045	9641	DANVILLE ST	B	1.0	50.95	0.00	
8123009046	9645	DANVILLE ST	B	1.0	50.95	0.00	
8123009047	9651	DANVILLE ST	B	1.0	50.95	0.00	
8123009048	9657	DANVILLE ST	B	1.0	50.95	0.00	
8123010036	3539	GREENGLADE AVE	B	1.0	50.95	0.00	
8123010037	3533	GREENGLADE AVE	B	1.0	50.95	0.00	
8123010038	3529	GREENGLADE AVE	B	1.0	50.95	0.00	
8123010039	3525	GREENGLADE AVE	B	1.0	50.95	0.00	
8123010040	3517	GREENGLADE AVE	B	1.0	50.95	0.00	
8123010041	3515	GREENGLADE AVE	B	1.0	50.95	0.00	
8123010042	3509	GREENGLADE AVE	B	1.0	50.95	0.00	
8123010043	3503	GREENGLADE AVE	B	1.0	50.95	0.00	
8123010044	3463	GREENGLADE AVE	B	1.0	50.95	0.00	
8123010045	3461	GREENGLADE AVE	B	1.0	50.95	0.00	
8123010046	3455	GREENGLADE AVE	B	1.0	50.95	0.00	
8123010047	9310	JAN CT	B	1.0	50.95	0.00	
8123010048	9306	JAN CT	B	1.0	50.95	0.00	
8123010049	9302	JAN CT	B	1.0	50.95	0.00	
8123010050	9303	LUCE PL	B	1.0	50.95	0.00	
8123010051	9307	LUCE PL	B	1.0	50.95	0.00	
8123010052	9311	LUCE PL	B	1.0	50.95	0.00	
8123010053	9310	LUCE PL	B	1.0	50.95	0.00	
8123010054	9306	LUCE PL	B	1.0	50.95	0.00	
8123010055	9302	LUCE PL	B	1.0	50.95	0.00	
8123010056	9303	AGAR PL	B	1.0	50.95	0.00	
8123010057	9307	AGAR PL	B	1.0	50.95	0.00	
8123010058	9309	AGAR PL	B	1.0	50.95	0.00	
8123010059	9313	AGAR PL	B	1.0	50.95	0.00	
8123010062	3481	CHAPELLE AVE	B	1.0	50.95	0.00	
8123010063	3473	CHAPELLE AVE	B	1.0	50.95	0.00	
8123010064	3523	CHAPELLE AVE	B	1.0	50.95	0.00	
8123010065	3503	CHAPELLE AVE	B	1.0	50.95	0.00	
8123010066	3519	CHAPELLE AVE	B	1.0	50.95	0.00	
8123010067	3463	CHAPELLE AVE	B	1.0	50.95	0.00	
8123010068	3469	CHAPELLE AVE	B	1.0	50.95	0.00	
8123010069	3509	CHAPELLE AVE	B	1.0	50.95	0.00	
8123010070	3479	CHAPELLE AVE	B	1.0	50.95	0.00	
8123010071	3513	CHAPELLE AVE	B	1.0	50.95	0.00	
8123011002	9503	BRIERFIELD ST	B	1.0	50.95	0.00	
8123011003	9509	BRIERFIELD ST	B	1.0	50.95	0.00	

Pico Rivera
Landscaping and Lighting Assessment District No. 1
Fiscal Year 2024/25 Preliminary Assessment Roll
(Sorted by APN)

Assessor's Parcel Number	Situs	Address	Zone	Taxable Units	Charge	SBE Charge	SBE Number
8123011004	9513	BRIERFIELD ST	B	1.0	50.95	0.00	
8123011005	9519	BRIERFIELD ST	B	1.0	50.95	0.00	
8123011006	9525	BRIERFIELD ST	B	1.0	50.95	0.00	
8123011007	9531	BRIERFIELD ST	B	1.0	50.95	0.00	
8123011008	9535	BRIERFIELD ST	B	1.0	50.95	0.00	
8123011009	9541	BRIERFIELD ST	B	1.0	50.95	0.00	
8123011010	9547	BRIERFIELD ST	B	1.0	50.95	0.00	
8123011011	9553	BRIERFIELD ST	B	1.0	50.95	0.00	
8123011012	9603	BRIERFIELD ST	B	1.0	50.95	0.00	
8123011013	9609	BRIERFIELD ST	B	1.0	50.95	0.00	
8123011014	9615	BRIERFIELD ST	B	1.0	50.95	0.00	
8123011015	9619	BRIERFIELD ST	B	1.0	50.95	0.00	
8123011016	9625	BRIERFIELD ST	B	1.0	50.95	0.00	
8123011017	9631	BRIERFIELD ST	B	1.0	50.95	0.00	
8123011018	9637	BRIERFIELD ST	B	1.0	50.95	0.00	
8123011019	9641	BRIERFIELD ST	B	1.0	50.95	0.00	
8123011020	9647	BRIERFIELD ST	B	1.0	50.95	0.00	
8123011021	9653	BRIERFIELD ST	B	1.0	50.95	0.00	
8123011022	9659	BRIERFIELD ST	B	1.0	50.95	0.00	
8123011023	3956	AMISTAD AVE	B	1.0	50.95	0.00	
8123011024	3950	AMISTAD AVE	B	1.0	50.95	0.00	
8123011025	3944	AMISTAD AVE	B	1.0	50.95	0.00	
8123011026	3938	AMISTAD AVE	B	1.0	50.95	0.00	
8123011027	3932	AMISTAD AVE	B	1.0	50.95	0.00	
8123011028	3926	AMISTAD AVE	B	1.0	50.95	0.00	
8123011029	3920	AMISTAD AVE	B	1.0	50.95	0.00	
8123011030	3914	AMISTAD AVE	B	1.0	50.95	0.00	
8123011031	3908	AMISTAD AVE	B	1.0	50.95	0.00	
8123011032	3902	AMISTAD AVE	B	1.0	50.95	0.00	
8123012014	3445	CHAPELLE AVE	B	1.0	50.95	0.00	
8123012015	3441	CHAPELLE AVE	B	1.0	50.95	0.00	
8123012016	3435	CHAPELLE AVE	B	1.0	50.95	0.00	
8123012017	3429	CHAPELLE AVE	B	1.0	50.95	0.00	
8123012018	3425	CHAPELLE AVE	B	1.0	50.95	0.00	
8123012019	3421	CHAPELLE AVE	B	1.0	50.95	0.00	
8123012020	3449	GREENGLADE AVE	B	1.0	50.95	0.00	
8123012021	3443	GREENGLADE AVE	B	1.0	50.95	0.00	
8123012022	3437	GREENGLADE AVE	B	1.0	50.95	0.00	
8123012023	3431	GREENGLADE AVE	B	1.0	50.95	0.00	
8123012024	3427	GREENGLADE AVE	B	1.0	50.95	0.00	
8123012025	3421	GREENGLADE AVE	B	1.0	50.95	0.00	
8123012026	3408	CHAPELLE AVE	B	1.0	50.95	0.00	
8123012027	3420	CHAPELLE AVE	B	1.0	50.95	0.00	
8123012028	3428	CHAPELLE AVE	B	1.0	50.95	0.00	
8123012029	3436	CHAPELLE AVE	B	1.0	50.95	0.00	
8123012030	3442	CHAPELLE AVE	B	1.0	50.95	0.00	
8123012031	9301	JAN CT	B	1.0	50.95	0.00	
8123012032	9307	JAN CT	B	1.0	50.95	0.00	
8123012033	9311	JAN CT	B	1.0	50.95	0.00	
8123012034	3447	CHAPELLE AVE	B	1.0	50.95	0.00	
8123012035	3451	CHAPELLE AVE	B	1.0	50.95	0.00	
8123012036	3459	CHAPELLE AVE	B	1.0	50.95	0.00	
8123013023	9429	KRUSE RD	A	7.89	277.25	0.00	

Pico Rivera
Landscaping and Lighting Assessment District No. 1
Fiscal Year 2024/25 Preliminary Assessment Roll
(Sorted by APN)

Assessor's Parcel Number	Situs	Address	Zone	Taxable Units	Charge	SBE Charge	SBE Number
8123013025	9357	KRUSE RD	A	10.3697	364.39	0.00	
8123013027	9415	KRUSE RD	A	5.0	175.70	0.00	
8123013036	9441	KRUSE RD	A	5.0	175.70	0.00	
8123013037	9459	KRUSE RD	A	5.0	175.70	0.00	
8123013038	9463	KRUSE RD	A	1.9175	67.38	0.00	
8123013039	9501	KRUSE RD	A	3.0	105.42	0.00	
8123013040	9501	KRUSE RD	A	4.4932	157.89	0.00	
8123014050	9523	KRUSE RD	A	5.0	175.70	0.00	
8123014054	9569	KRUSE RD	A	5.0	175.70	0.00	
8123015005	3220	GREENGLADE AVE	B	1.0	50.95	0.00	
8123015006	3214	GREENGLADE AVE	B	1.0	50.95	0.00	
8123015007	3208	GREENGLADE AVE	B	1.0	50.95	0.00	
8123015008	3204	GREENGLADE AVE	B	1.0	50.95	0.00	
8123015009	3202	GREENGLADE AVE	B	1.0	50.95	0.00	
8123015010	3201	GREENGLADE AVE	B	1.0	50.95	0.00	
8123015011	3205	GREENGLADE AVE	B	1.0	50.95	0.00	
8123015012	3209	GREENGLADE AVE	B	1.0	50.95	0.00	
8123015013	3215	GREENGLADE AVE	B	1.0	50.95	0.00	
8123015014	9669	KRUSE RD	B	1.0	50.95	0.00	
8123015015	9665	KRUSE RD	B	1.0	50.95	0.00	
8123015016	9657	KRUSE RD	B	1.0	50.95	0.00	
8123015017	9651	KRUSE RD	B	1.0	50.95	0.00	
8123015018	9647	KRUSE RD	B	1.0	50.95	0.00	
8123015019	9643	KRUSE RD	B	1.0	50.95	0.00	
8123015020	9637	KRUSE RD	B	1.0	50.95	0.00	
8123015021	9631	KRUSE RD	B	1.0	50.95	0.00	
8123015022	9625	KRUSE RD	B	1.0	50.95	0.00	
8123015023	9619	KRUSE RD	B	1.0	50.95	0.00	
8123015024	9613	KRUSE RD	B	1.0	50.95	0.00	
8123015025	9607	KRUSE RD	B	1.0	50.95	0.00	
8123015026	9601	KRUSE RD	B	1.0	50.95	0.00	
8123015027	9612	KRUSE RD	B	1.0	50.95	0.00	
8123015028	9618	KRUSE RD	B	1.0	50.95	0.00	
8123015029	9624	KRUSE RD	B	1.0	50.95	0.00	
8123015030	9630	KRUSE RD	B	1.0	50.95	0.00	
8123015031	9660	KRUSE RD	B	1.0	50.95	0.00	
8123015032	3263	GREENGLADE AVE	B	1.0	50.95	0.00	
8123015033	3269	GREENGLADE AVE	B	1.0	50.95	0.00	
8123015034	3275	GREENGLADE AVE	B	1.0	50.95	0.00	
8123015035	3281	GREENGLADE AVE	B	1.0	50.95	0.00	
8123015036	3287	GREENGLADE AVE	B	1.0	50.95	0.00	
8123015037	3293	GREENGLADE AVE	B	1.0	50.95	0.00	
8123015038	9315	NARROWS DR	B	1.0	50.95	0.00	
8123016041	3290	GREENGLADE AVE	B	1.0	50.95	0.00	
8123016042	3284	GREENGLADE AVE	B	1.0	50.95	0.00	
8123016043	3278	GREENGLADE AVE	B	1.0	50.95	0.00	
8123016044	3272	GREENGLADE AVE	B	1.0	50.95	0.00	
8123016045	3266	GREENGLADE AVE	B	1.0	50.95	0.00	
8123016046	3260	GREENGLADE AVE	B	1.0	50.95	0.00	
8123016047	3254	GREENGLADE AVE	B	1.0	50.95	0.00	
8123016048	3248	GREENGLADE AVE	B	1.0	50.95	0.00	
8123016049	3242	GREENGLADE AVE	B	1.0	50.95	0.00	
8123016050	3236	GREENGLADE AVE	B	1.0	50.95	0.00	

Pico Rivera
Landscaping and Lighting Assessment District No. 1
Fiscal Year 2024/25 Preliminary Assessment Roll
(Sorted by APN)

Assessor's Parcel Number	Situs	Address	Zone	Taxable Units	Charge	SBE Charge	SBE Number
8123016051	3230	GREENGLADE AVE	B	1.0	50.95	0.00	
8123016052	3226	GREENGLADE AVE	B	1.0	50.95	0.00	
8123016053	3221	SANDOVAL AVE	B	1.0	50.95	0.00	
8123016054	3225	SANDOVAL AVE	B	1.0	50.95	0.00	
8123016055	3229	SANDOVAL AVE	B	1.0	50.95	0.00	
8123016056	3235	SANDOVAL AVE	B	1.0	50.95	0.00	
8123016057	3239	SANDOVAL AVE	B	1.0	50.95	0.00	
8123016058	3245	SANDOVAL AVE	B	1.0	50.95	0.00	
8123016059	3251	SANDOVAL AVE	B	1.0	50.95	0.00	
8123016060	3255	SANDOVAL AVE	B	1.0	50.95	0.00	
8123016061	3261	SANDOVAL AVE	B	1.0	50.95	0.00	
8123016062	3267	SANDOVAL AVE	B	1.0	50.95	0.00	
8123016063	3269	SANDOVAL AVE	B	1.0	50.95	0.00	
8123016064	3275	SANDOVAL AVE	B	1.0	50.95	0.00	
8123016065	3303	SANDOVAL AVE	B	1.0	50.95	0.00	
8123016066	3309	SANDOVAL AVE	B	1.0	50.95	0.00	
8123016067	3315	SANDOVAL AVE	B	1.0	50.95	0.00	
8123016068	3296	GREENGLADE AVE	B	1.0	50.95	0.00	
8123017042	9535	BRADGATE DR	B	1.0	50.95	0.00	
8123017043	9529	BRADGATE DR	B	1.0	50.95	0.00	
8123017044	9523	BRADGATE DR	B	1.0	50.95	0.00	
8123017045	9517	BRADGATE DR	B	1.0	50.95	0.00	
8123017046	9511	BRADGATE DR	B	1.0	50.95	0.00	
8123017047	9507	BRADGATE DR	B	1.0	50.95	0.00	
8123017048	9503	BRADGATE DR	B	1.0	50.95	0.00	
8123017049	9502	EPSOM PL	B	1.0	50.95	0.00	
8123017050	9506	EPSOM PL	B	1.0	50.95	0.00	
8123017051	9510	EPSOM PL	B	1.0	50.95	0.00	
8123017052	9516	EPSOM PL	B	1.0	50.95	0.00	
8123017053	9522	EPSOM PL	B	1.0	50.95	0.00	
8123017054	9524	EPSOM PL	B	1.0	50.95	0.00	
8123017055	9519	EPSOM PL	B	1.0	50.95	0.00	
8123017056	9513	EPSOM PL	B	1.0	50.95	0.00	
8123017057	9509	EPSOM PL	B	1.0	50.95	0.00	
8123017058	9503	EPSOM PL	B	1.0	50.95	0.00	
8123017059	3216	SANDOVAL AVE	B	1.0	50.95	0.00	
8123017060	3210	SANDOVAL AVE	B	1.0	50.95	0.00	
8123017061	3206	SANDOVAL AVE	B	1.0	50.95	0.00	
8123017062	3202	SANDOVAL AVE	B	1.0	50.95	0.00	
8123017064	3209	SANDOVAL AVE	B	1.0	50.95	0.00	
8123017065	3215	SANDOVAL AVE	B	1.0	50.95	0.00	
8123017066	3203	SANDOVAL AVE	B	1.0	50.95	0.00	
8123018001	9501	FRIENDSHIP AVE	B	3.25	165.58	0.00	
8123018002	9509	FRIENDSHIP AVE	B	3.25	165.58	0.00	
8123018003	9521	FRIENDSHIP AVE	B	1.0	50.95	0.00	
8123018004	9525	FRIENDSHIP AVE	B	1.75	89.16	0.00	
8123018005	9533	FRIENDSHIP AVE	B	1.0	50.95	0.00	
8123018006	9539	FRIENDSHIP AVE	B	1.0	50.95	0.00	
8123018007	9549	FRIENDSHIP AVE	B	1.0	50.95	0.00	
8123018009	9514	WOODFORD ST	B	1.0	50.95	0.00	
8123018010	9518	WOODFORD ST	B	1.0	50.95	0.00	
8123018011	9524	WOODFORD ST	B	1.0	50.95	0.00	
8123018012	9530	WOODFORD ST	B	1.0	50.95	0.00	

Pico Rivera
Landscaping and Lighting Assessment District No. 1
Fiscal Year 2024/25 Preliminary Assessment Roll
(Sorted by APN)

Assessor's Parcel Number	Situs	Address	Zone	Taxable Units	Charge	SBE Charge	SBE Number
8123018013	9534	WOODFORD ST	B	1.0	50.95	0.00	
8123018014	9540	WOODFORD ST	B	1.0	50.95	0.00	
8123018015	9544	WOODFORD ST	B	1.0	50.95	0.00	
8123018016	9550	WOODFORD ST	B	1.0	50.95	0.00	
8123018017	9556	WOODFORD ST	B	1.0	50.95	0.00	
8123018018	9562	WOODFORD ST	B	1.0	50.95	0.00	
8123018019	9566	WOODFORD ST	B	1.0	50.95	0.00	
8123018020	9579	BANTA RD	B	1.0	50.95	0.00	
8123018021	9571	BANTA RD	B	1.0	50.95	0.00	
8123018022	9557	FRIENDSHIP AVE	B	1.0	50.95	0.00	
8123018023	3660	GREENGLADE AVE	B	1.0	50.95	0.00	
8123018024	3666	GREENGLADE AVE	B	1.0	50.95	0.00	
8123018025	9432	WOODFORD ST	B	1.0	50.95	0.00	
8123018026	9438	WOODFORD ST	B	1.0	50.95	0.00	
8123018027	9442	WOODFORD ST	B	1.0	50.95	0.00	
8123018028	9502	WOODFORD ST	B	1.0	50.95	0.00	
8123018029	9508	WOODFORD ST	B	1.0	50.95	0.00	
8123018031	9463	FRIENDSHIP AVE	B	1.0	50.95	0.00	
8123018033	9447	FRIENDSHIP AVE	B	1.0	50.95	0.00	
8123018034	9414	CATE RD	B	2.5	127.37	0.00	
8123018035	9439	FRIENDSHIP AVE	B	1.75	89.16	0.00	
8123018036	9435	FRIENDSHIP AVE	B	1.0	50.95	0.00	
8123018037	9451	FRIENDSHIP AVE	B	1.0	50.95	0.00	
8123019026	3751	BERKSHIRE RD	B	1.0	50.95	0.00	
8123019027	3745	BERKSHIRE RD	B	1.0	50.95	0.00	
8123019028	3739	BERKSHIRE RD	B	1.0	50.95	0.00	
8123019029	3733	BERKSHIRE RD	B	1.0	50.95	0.00	
8123019030	3727	BERKSHIRE RD	B	1.0	50.95	0.00	
8123019031	3721	BERKSHIRE RD	B	1.0	50.95	0.00	
8123019032	3715	BERKSHIRE RD	B	1.0	50.95	0.00	
8123019033	3712	BERKSHIRE RD	B	1.0	50.95	0.00	
8123019034	3718	BERKSHIRE RD	B	1.0	50.95	0.00	
8123019035	3726	BERKSHIRE RD	B	1.0	50.95	0.00	
8123019036	3732	BERKSHIRE RD	B	1.0	50.95	0.00	
8123019037	3740	BERKSHIRE RD	B	1.0	50.95	0.00	
8123019038	3748	BERKSHIRE RD	B	1.0	50.95	0.00	
8123019039	3741	SARATOGA ST	B	1.0	50.95	0.00	
8123019040	3735	SARATOGA ST	B	1.0	50.95	0.00	
8123019041	3729	SARATOGA ST	B	1.0	50.95	0.00	
8123019042	3723	SARATOGA ST	B	1.0	50.95	0.00	
8123019043	3717	SARATOGA ST	B	1.0	50.95	0.00	
8123019044	3734	SARATOGA ST	B	1.0	50.95	0.00	
8123019045	9202	FAIRMONT LN	B	1.0	50.95	0.00	
8123019046	9204	FAIRMONT LN	B	1.0	50.95	0.00	
8123019047	9210	FAIRMONT LN	B	1.0	50.95	0.00	
8123019048	9216	FAIRMONT LN	B	1.0	50.95	0.00	
8123019049	9222	FAIRMONT LN	B	1.0	50.95	0.00	
8123019050	9228	FAIRMONT LN	B	1.0	50.95	0.00	
8123019051	9236	FAIRMONT LN	B	1.0	50.95	0.00	
8123019052	9229	DEL MAR DR	B	1.0	50.95	0.00	
8123019053	9221	DEL MAR DR	B	1.0	50.95	0.00	
8123019054	9215	DEL MAR DR	B	1.0	50.95	0.00	
8123019055	9211	DEL MAR DR	B	1.0	50.95	0.00	

Pico Rivera
Landscaping and Lighting Assessment District No. 1
Fiscal Year 2024/25 Preliminary Assessment Roll
(Sorted by APN)

Assessor's Parcel Number	Situs	Address	Zone	Taxable Units	Charge	SBE Charge	SBE Number
8123019058	9224	DEL MAR DR	B	1.0	50.95	0.00	
8123019059	9218	DEL MAR DR	B	1.0	50.95	0.00	
8123019060	9210	DEL MAR DR	B	1.0	50.95	0.00	
8123019061	9209	BELMONT ST	B	1.0	50.95	0.00	
8123019062	9215	BELMONT ST	B	1.0	50.95	0.00	
8123019063	9221	BELMONT ST	B	1.0	50.95	0.00	
8123019064	9229	BELMONT ST	B	1.0	50.95	0.00	
8123019065	3816	OAKLAWN LN	B	1.0	50.95	0.00	
8123019066	3808	OAKLAWN LN	B	1.0	50.95	0.00	
8123019067	3800	OAKLAWN LN	B	1.0	50.95	0.00	
8123019068	3762	OAKLAWN LN	B	1.0	50.95	0.00	
8123019069	3754	OAKLAWN LN	B	1.0	50.95	0.00	
8123019070	3746	OAKLAWN LN	B	1.0	50.95	0.00	
8123019071	3740	OAKLAWN LN	B	1.0	50.95	0.00	
8123019072	3734	OAKLAWN LN	B	1.0	50.95	0.00	
8123019073	3728	OAKLAWN LN	B	1.0	50.95	0.00	
8123019076	3763	OAKLAWN LN	B	1.0	50.95	0.00	
8123019077	3751	OAKLAWN LN	B	1.0	50.95	0.00	
8123019078	3745	OAKLAWN LN	B	1.0	50.95	0.00	
8123019079	3739	OAKLAWN LN	B	1.0	50.95	0.00	
8123019080	9247	FAIRMONT LN	B	1.0	50.95	0.00	
8123019081	9239	FAIRMONT LN	B	1.0	50.95	0.00	
8123019082	9231	FAIRMONT LN	B	1.0	50.95	0.00	
8123019083	9225	FAIRMONT LN	B	1.0	50.95	0.00	
8123019084	9219	FAIRMONT LN	B	1.0	50.95	0.00	
8123019085	9211	FAIRMONT LN	B	1.0	50.95	0.00	
8123019086	9203	FAIRMONT LN	B	1.0	50.95	0.00	
8123019087	9214	SANDOWN RD	B	1.0	50.95	0.00	
8123019088	9220	SANDOWN RD	B	1.0	50.95	0.00	
8123019089	9226	SANDOWN RD	B	1.0	50.95	0.00	
8123019090	9232	SANDOWN RD	B	1.0	50.95	0.00	
8123019091	9238	SANDOWN RD	B	1.0	50.95	0.00	
8123019092	9244	SANDOWN RD	B	1.0	50.95	0.00	
8123019093	9254	SANDOWN RD	B	1.0	50.95	0.00	
8123019094	9217	SANDOWN RD	B	1.0	50.95	0.00	
8123019095	9221	SANDOWN RD	B	1.0	50.95	0.00	
8123019096	9229	SANDOWN RD	B	1.0	50.95	0.00	
8123019097	9235	SANDOWN RD	B	1.0	50.95	0.00	
8123019098	9241	SANDOWN RD	B	1.0	50.95	0.00	
8123019099	9247	SANDOWN RD	B	1.0	50.95	0.00	
8123019100	9253	SANDOWN RD	B	1.0	50.95	0.00	
8123019101	9261	SANDOWN RD	B	1.0	50.95	0.00	
8123019102	3714	OAKLAWN LN	B	1.0	50.95	0.00	
8123019115	9228	DEL MAR DR	B	1.0	50.95	0.00	
8123019116	9235	DEL MAR DR	B	1.0	50.95	0.00	
8123020025	9021	GALLATIN RD	B	1.0	50.95	0.00	
8123020026	9027	GALLATIN RD	B	1.0	50.95	0.00	
8123020027	9033	GALLATIN RD	B	1.0	50.95	0.00	
8123020028	9039	GALLATIN RD	B	1.0	50.95	0.00	
8123020029	9045	GALLATIN RD	B	1.0	50.95	0.00	
8123021002	3844	DURFEE AVE	B	1.0	50.95	0.00	
8123021003	3830	DURFEE AVE	B	1.0	50.95	0.00	
8123021004	3838	DURFEE AVE	B	1.0	50.95	0.00	

Pico Rivera
Landscaping and Lighting Assessment District No. 1
Fiscal Year 2024/25 Preliminary Assessment Roll
(Sorted by APN)

Assessor's Parcel Number	Situs	Address	Zone	Taxable Units	Charge	SBE Charge	SBE Number
8123021005	3810	DURFEE AVE	B	3.75	191.06	0.00	
8123021006	3802	DURFEE AVE	B	1.0	50.95	0.00	
8123021007	3754	DURFEE AVE	B	1.0	50.95	0.00	
8123021008	3748	DURFEE AVE	B	1.0	50.95	0.00	
8123021009	3744	DURFEE AVE	B	1.0	50.95	0.00	
8123021010	3860	DURFEE AVE	B	1.0	50.95	0.00	
8123021011	9319	FRIENDSHIP AVE	B	1.0	50.95	0.00	
8123021012	9427	FRIENDSHIP AVE	B	1.0	50.95	0.00	
8123021013	9421	FRIENDSHIP AVE	B	1.0	50.95	0.00	
8123021014	9413	FRIENDSHIP AVE	B	1.0	50.95	0.00	
8123021016	9405	FRIENDSHIP AVE	B	1.0	50.95	0.00	
8123021017	9347	FRIENDSHIP AVE	B	1.75	89.16	0.00	
8123021018	9343	FRIENDSHIP AVE	B	1.0	50.95	0.00	
8123021019	9335	FRIENDSHIP AVE	B	1.0	50.95	0.00	
8123021020	9327	FRIENDSHIP AVE	B	1.0	50.95	0.00	
8123021021	3734	DURFEE AVE	B	1.0	50.95	0.00	
8123021022	3724	DURFEE AVE	B	1.75	89.16	0.00	
8123021024	3714	DURFEE AVE	B	1.0	50.95	0.00	
8123021025	9308	CATE RD	B	1.0	50.95	0.00	
8123021026	9314	CATE RD	B	1.0	50.95	0.00	
8123021027	9320	CATE RD	B	1.0	50.95	0.00	
8123021028	9326	CATE RD	B	1.0	50.95	0.00	
8123021033	9408	CATE RD	B	1.75	89.16	0.00	
8123021035	9336	CATE RD	B	1.0	50.95	0.00	
8123021036	9342	CATE RD	B	1.75	89.16	0.00	
8123021037	9350	CATE RD	B	1.0	50.95	0.00	
8123021038	9400	CATE RD	B	2.5	127.37	0.00	
8123023028	3849	BERKSHIRE RD	B	1.0	50.95	0.00	
8123023029	3841	BERKSHIRE RD	B	1.0	50.95	0.00	
8123023030	3833	BERKSHIRE RD	B	1.0	50.95	0.00	
8123023031	3825	BERKSHIRE RD	B	1.0	50.95	0.00	
8123023032	3821	BERKSHIRE RD	B	1.0	50.95	0.00	
8123023033	9030	POCONO CT	B	1.0	50.95	0.00	
8123023034	9024	POCONO CT	B	1.0	50.95	0.00	
8123023035	9029	POCONO CT	B	1.0	50.95	0.00	
8123023036	9035	POCONO CT	B	1.0	50.95	0.00	
8123023037	9043	POCONO CT	B	1.0	50.95	0.00	
8123023038	9049	POCONO CT	B	1.0	50.95	0.00	
8123023039	3805	SUFFOLK CT	B	1.0	50.95	0.00	
8123023040	3801	SUFFOLK CT	B	1.0	50.95	0.00	
8123023041	3759	SUFFOLK CT	B	1.0	50.95	0.00	
8123023042	3753	SUFFOLK CT	B	1.0	50.95	0.00	
8123023043	3838	BERKSHIRE RD	B	1.0	50.95	0.00	
8123023044	3832	BERKSHIRE RD	B	1.0	50.95	0.00	
8123023045	3826	BERKSHIRE RD	B	1.0	50.95	0.00	
8123023046	3820	BERKSHIRE RD	B	1.0	50.95	0.00	
8123023047	3814	BERKSHIRE RD	B	1.0	50.95	0.00	
8123023048	3808	BERKSHIRE RD	B	1.0	50.95	0.00	
8123023049	3800	BERKSHIRE RD	B	1.0	50.95	0.00	
8123023050	3756	BERKSHIRE RD	B	1.0	50.95	0.00	
8123023052	3805	SARATOGA ST	B	1.0	50.95	0.00	
8123023053	3809	SARATOGA ST	B	1.0	50.95	0.00	
8123023054	3817	SARATOGA ST	B	1.0	50.95	0.00	

Pico Rivera
Landscaping and Lighting Assessment District No. 1
Fiscal Year 2024/25 Preliminary Assessment Roll
(Sorted by APN)

Assessor's Parcel Number	Situs	Address	Zone	Taxable Units	Charge	SBE Charge	SBE Number
8123023055	3823	SARATOGA ST	B	1.0	50.95	0.00	
8123023056	3829	SARATOGA ST	B	1.0	50.95	0.00	
8123023057	3835	SARATOGA ST	B	1.0	50.95	0.00	
8123023058	3841	SARATOGA ST	B	1.0	50.95	0.00	
8123023059	3862	SARATOGA ST	B	1.0	50.95	0.00	
8123023060	3858	SARATOGA ST	B	1.0	50.95	0.00	
8123023061	3854	SARATOGA ST	B	1.0	50.95	0.00	
8123023062	3850	SARATOGA ST	B	1.0	50.95	0.00	
8123023063	3844	SARATOGA ST	B	1.0	50.95	0.00	
8123023064	3840	SARATOGA ST	B	1.0	50.95	0.00	
8123023065	3830	SARATOGA ST	B	1.0	50.95	0.00	
8123023066	3828	SARATOGA ST	B	1.0	50.95	0.00	
8123023067	3820	SARATOGA ST	B	1.0	50.95	0.00	
8123023068	3812	SARATOGA ST	B	1.0	50.95	0.00	
8123023069	3804	SARATOGA ST	B	1.0	50.95	0.00	
8123023070	3807	ARLINGTON DR	B	1.0	50.95	0.00	
8123023071	3813	ARLINGTON DR	B	1.0	50.95	0.00	
8123023072	3819	ARLINGTON DR	B	1.0	50.95	0.00	
8123023073	3825	ARLINGTON DR	B	1.0	50.95	0.00	
8123023074	3831	ARLINGTON DR	B	1.0	50.95	0.00	
8123023075	3837	ARLINGTON DR	B	1.0	50.95	0.00	
8123023076	3843	ARLINGTON DR	B	1.0	50.95	0.00	
8123023077	3849	ARLINGTON DR	B	1.0	50.95	0.00	
8123023078	9204	PRESCOTT ST	B	1.0	50.95	0.00	
8123023079	9210	PRESCOTT ST	B	1.0	50.95	0.00	
8123023080	9218	PRESCOTT ST	B	1.0	50.95	0.00	
8123023081	9224	PRESCOTT ST	B	1.0	50.95	0.00	
8123023084	3842	OAKLAWN LN	B	1.0	50.95	0.00	
8123023085	3836	OAKLAWN LN	B	1.0	50.95	0.00	
8123023086	3830	OAKLAWN LN	B	1.0	50.95	0.00	
8123023087	3824	OAKLAWN LN	B	1.0	50.95	0.00	
8123023088	9229	PRESCOTT ST	B	1.0	50.95	0.00	
8123023089	9223	PRESCOTT ST	B	1.0	50.95	0.00	
8123023090	9217	PRESCOTT ST	B	1.0	50.95	0.00	
8123023091	9211	PRESCOTT ST	B	1.0	50.95	0.00	
8123023092	9205	PRESCOTT ST	B	1.0	50.95	0.00	
8123023093	9202	BELMONT ST	B	1.0	50.95	0.00	
8123023094	9212	BELMONT ST	B	1.0	50.95	0.00	
8123023095	9216	BELMONT ST	B	1.0	50.95	0.00	
8123023096	9222	BELMONT ST	B	1.0	50.95	0.00	
8123023097	9230	BELMONT ST	B	1.0	50.95	0.00	
8123023098	9203	BELMONT ST	B	1.0	50.95	0.00	
8123023099	9204	DEL MAR DR	B	1.0	50.95	0.00	
8123023100	9205	DEL MAR DR	B	1.0	50.95	0.00	
8123023101	9201	DEL MAR DR	B	1.0	50.95	0.00	
8123023102	3746	SARATOGA ST	B	1.0	50.95	0.00	
8123023115	3747	SARATOGA ST	B	1.0	50.95	0.00	
8123023118	9232	PRESCOTT ST	B	1.0	50.95	0.00	
8123024036	3711	BERKSHIRE RD	B	1.0	50.95	0.00	
8123024037	3705	BERKSHIRE RD	B	1.0	50.95	0.00	
8123024038	3651	BERKSHIRE RD	B	1.0	50.95	0.00	
8123024039	3645	BERKSHIRE RD	B	1.0	50.95	0.00	
8123024040	3639	BERKSHIRE RD	B	1.0	50.95	0.00	

Pico Rivera
Landscaping and Lighting Assessment District No. 1
Fiscal Year 2024/25 Preliminary Assessment Roll
(Sorted by APN)

Assessor's Parcel Number	Situs	Address	Zone	Taxable Units	Charge	SBE Charge	SBE Number
8123024041	3633	BERKSHIRE RD	B	1.0	50.95	0.00	
8123024042	3627	BERKSHIRE RD	B	1.0	50.95	0.00	
8123024043	3621	BERKSHIRE RD	B	1.0	50.95	0.00	
8123024044	3615	BERKSHIRE RD	B	1.0	50.95	0.00	
8123024045	3610	BERKSHIRE RD	B	1.0	50.95	0.00	
8123024046	3616	BERKSHIRE RD	B	1.0	50.95	0.00	
8123024047	3624	BERKSHIRE RD	B	1.0	50.95	0.00	
8123024048	3630	BERKSHIRE RD	B	1.0	50.95	0.00	
8123024049	3638	BERKSHIRE RD	B	1.0	50.95	0.00	
8123024050	3644	BERKSHIRE RD	B	1.0	50.95	0.00	
8123024051	3700	BERKSHIRE RD	B	1.0	50.95	0.00	
8123024052	3708	BERKSHIRE RD	B	1.0	50.95	0.00	
8123024053	3711	SARATOGA ST	B	1.0	50.95	0.00	
8123024054	3703	SARATOGA ST	B	1.0	50.95	0.00	
8123024055	3673	SARATOGA ST	B	1.0	50.95	0.00	
8123024056	3665	SARATOGA ST	B	1.0	50.95	0.00	
8123024057	3659	SARATOGA ST	B	1.0	50.95	0.00	
8123024058	3653	SARATOGA ST	B	1.0	50.95	0.00	
8123024059	3649	SARATOGA ST	B	1.0	50.95	0.00	
8123024060	3643	SARATOGA ST	B	1.0	50.95	0.00	
8123024061	3637	SARATOGA ST	B	1.0	50.95	0.00	
8123024062	3631	SARATOGA ST	B	1.0	50.95	0.00	
8123024063	9254	LONGACRES AVE	B	1.0	50.95	0.00	
8123024064	9248	LONGACRES AVE	B	1.0	50.95	0.00	
8123024065	9242	LONGACRES AVE	B	1.0	50.95	0.00	
8123024066	9236	LONGACRES AVE	B	1.0	50.95	0.00	
8123024067	9241	LONGACRES AVE	B	1.0	50.95	0.00	
8123024068	9249	LONGACRES AVE	B	1.0	50.95	0.00	
8123024069	9255	LONGACRES AVE	B	1.0	50.95	0.00	
8123024070	9259	LONGACRES AVE	B	1.0	50.95	0.00	
8123024071	9265	LONGACRES AVE	B	1.0	50.95	0.00	
8123024072	9275	LONGACRES AVE	B	1.0	50.95	0.00	
8123024073	9281	LONGACRES AVE	B	1.0	50.95	0.00	
8123024074	9287	LONGACRES AVE	B	1.0	50.95	0.00	
8123024075	9293	LONGACRES AVE	B	1.0	50.95	0.00	
8123024076	9288	LONGACRES AVE	B	1.0	50.95	0.00	
8123024077	9282	LONGACRES AVE	B	1.0	50.95	0.00	
8123024078	9276	LONGACRES AVE	B	1.0	50.95	0.00	
8123024079	9270	LONGACRES AVE	B	1.0	50.95	0.00	
8123024080	9264	LONGACRES AVE	B	1.0	50.95	0.00	
8123024081	3619	SARATOGA ST	B	1.0	50.95	0.00	
8123024082	3613	SARATOGA ST	B	1.0	50.95	0.00	
8123024083	3607	SARATOGA ST	B	1.0	50.95	0.00	
8123024084	3649	OAKLAWN LN	B	1.0	50.95	0.00	
8123024085	3639	OAKLAWN LN	B	1.0	50.95	0.00	
8123024086	3633	OAKLAWN LN	B	1.0	50.95	0.00	
8123024087	3623	OAKLAWN LN	B	1.0	50.95	0.00	
8123024088	3617	OAKLAWN LN	B	1.0	50.95	0.00	
8123024089	3609	OAKLAWN LN	B	1.0	50.95	0.00	
8123024090	3610	OAKLAWN LN	B	1.0	50.95	0.00	
8123024091	3620	OAKLAWN LN	B	1.0	50.95	0.00	
8123024092	3626	OAKLAWN LN	B	1.0	50.95	0.00	
8123024093	3632	OAKLAWN LN	B	1.0	50.95	0.00	

Pico Rivera
Landscaping and Lighting Assessment District No. 1
Fiscal Year 2024/25 Preliminary Assessment Roll
(Sorted by APN)

Assessor's Parcel Number	Situs	Address	Zone	Taxable Units	Charge	SBE Charge	SBE Number
8123024094	3638	OAKLAWN LN	B	1.0	50.95	0.00	
8123024095	3644	OAKLAWN LN	B	1.0	50.95	0.00	
8123024096	3650	OAKLAWN LN	B	1.0	50.95	0.00	
8123024097	3700	OAKLAWN LN	B	1.0	50.95	0.00	
8123024098	3710	OAKLAWN LN	B	1.0	50.95	0.00	
8123024099	3602	SARATOGA ST	B	1.0	50.95	0.00	
8123024100	3610	SARATOGA ST	B	1.0	50.95	0.00	
8123024101	3618	SARATOGA ST	B	1.0	50.95	0.00	
8123024102	3626	SARATOGA ST	B	1.0	50.95	0.00	
8123024103	3632	SARATOGA ST	B	1.0	50.95	0.00	
8123024104	3638	SARATOGA ST	B	1.0	50.95	0.00	
8123024105	3646	SARATOGA ST	B	1.0	50.95	0.00	
8123024106	3656	SARATOGA ST	B	1.0	50.95	0.00	
8123024107	3664	SARATOGA ST	B	1.0	50.95	0.00	
8123024108	9208	SANDOWN RD	B	1.0	50.95	0.00	
8123024109	9200	SANDOWN RD	B	1.0	50.95	0.00	
8123025047	3442	HILTON HEAD WY	B	1.0	50.95	0.00	
8123025048	3446	HILTON HEAD WAY	B	1.0	50.95	0.00	
8123025049	3450	HILTON HEAD WAY	B	1.0	50.95	0.00	
8123025050	9617	SPANISH TRL	B	1.0	50.95	0.00	
8123025051	9623	SPANISH TRL	B	1.0	50.95	0.00	
8123025052	9627	SPANISH TRL	B	1.0	50.95	0.00	
8123025053	9631	SPANISH TRL	B	1.0	50.95	0.00	
8123025054	9635	SPANISH TRL	B	1.0	50.95	0.00	
8123025055	9639	SPANISH TRL	B	1.0	50.95	0.00	
8123025056	9643	SPANISH TRL	B	1.0	50.95	0.00	
8123025057	9647	SPANISH TRL	B	1.0	50.95	0.00	
8123025058	9651	SPANISH TRL	B	1.0	50.95	0.00	
8123025059	9655	SPANISH TRL	B	1.0	50.95	0.00	
8123025060	9659	SPANISH TRL	B	1.0	50.95	0.00	
8123025061	9663	SPANISH TRL	B	1.0	50.95	0.00	
8123025062	9624	SPANISH TRL	B	1.0	50.95	0.00	
8123025063	3514	HILTON HEAD WAY	B	1.0	50.95	0.00	
8123025064	3518	HILTON HEAD WAY	B	1.0	50.95	0.00	
8123025065	3522	HILTON HEAD WAY	B	1.0	50.95	0.00	
8123025066	9617	AGUSTA WAY	B	1.0	50.95	0.00	
8123025067	9621	AGUSTA WAY	B	1.0	50.95	0.00	
8123025068	9625	AGUSTA WAY	B	1.0	50.95	0.00	
8123025069	9629	AGUSTA WAY	B	1.0	50.95	0.00	
8123025070	9636	AGUSTA WAY	B	1.0	50.95	0.00	
8123025071	9632	AGUSTA WAY	B	1.0	50.95	0.00	
8123025072	9628	AGUSTA WAY	B	1.0	50.95	0.00	
8123025073	9624	AGUSTA WAY	B	1.0	50.95	0.00	
8123025074	9620	AGUSTA WAY	B	1.0	50.95	0.00	
8123025075	9616	AGUSTA WAY	B	1.0	50.95	0.00	
8123026044	3415	WHISPERING PALMS	B	1.0	50.95	0.00	
8123026045	3419	WHISPERING PALMS	B	1.0	50.95	0.00	
8123026046	3423	WHISPERING PALMS	B	1.0	50.95	0.00	
8123026049	3343	WHISPERING PALMS	B	1.0	50.95	0.00	
8123026050	3347	WHISPERING PALMS	B	1.0	50.95	0.00	
8123026051	3403	WHISPERING PALMS	B	1.0	50.95	0.00	
8123026052	3407	WHISPERING PALMS	B	1.0	50.95	0.00	
8123026053	3411	WHISPERING PALMS	B	1.0	50.95	0.00	

Pico Rivera
Landscaping and Lighting Assessment District No. 1
Fiscal Year 2024/25 Preliminary Assessment Roll
(Sorted by APN)

Assessor's Parcel Number	Situs	Address	Zone	Taxable Units	Charge	SBE Charge	SBE Number
8123026054	9516	TORREY PINES WAY	B	1.0	50.95	0.00	
8123026055	9520	TORREY PINES WAY	B	1.0	50.95	0.00	
8123026056	3325	WHISPERING PALMS	B	1.0	50.95	0.00	
8123026057	3329	WHISPERING PALMS	B	1.0	50.95	0.00	
8123026058	3335	WHISPERING PALMS	B	1.0	50.95	0.00	
8123026059	3339	WHISPERING PALMS	B	1.0	50.95	0.00	
8123026061	3421	SHADOW CREEK LN	B	1.0	50.95	0.00	
8123026062	3417	SHADOW CREEK LN	B	1.0	50.95	0.00	
8123026063	3413	SHADOW CREEK LN	B	1.0	50.95	0.00	
8123026064	3409	SHADOW CREEK LN	B	1.0	50.95	0.00	
8123026065	3405	SHADOW CREEK LN	B	1.0	50.95	0.00	
8123026066	3401	SHADOW CREEK LN	B	1.0	50.95	0.00	
8123026067	3343	SHADOW CREEK LN	B	1.0	50.95	0.00	
8123026068	3339	SHADOW CREEK LN	B	1.0	50.95	0.00	
8123026069	3335	SHADOW CREEK LN	B	1.0	50.95	0.00	
8123026070	3331	SHADOW CREEK LN	B	1.0	50.95	0.00	
8123026071	3327	SHADOW CREEK LN	B	1.0	50.95	0.00	
8123026072	3323	SHADOW CREEK LN	B	1.0	50.95	0.00	
8123026073	3319	SHADOW CREEK LN	B	1.0	50.95	0.00	
8123026074	3424	SHADOW CREEK LN	B	1.0	50.95	0.00	
8123026075	3420	SHADOW CREEK LN	B	1.0	50.95	0.00	
8123026076	3416	SHADOW CREEK LN	B	1.0	50.95	0.00	
8123026077	3412	SHADOW CREEK LN	B	1.0	50.95	0.00	
8123026078	3408	SHADOW CREEK LN	B	1.0	50.95	0.00	
8123026079	3404	SHADOW CREEK LN	B	1.0	50.95	0.00	
8123026080	3348	SHADOW CREEK LN	B	1.0	50.95	0.00	
8123026081	3344	SHADOW CREEK LN	B	1.0	50.95	0.00	
8123026082	3340	SHADOW CREEK LN	B	1.0	50.95	0.00	
8123026083	3336	SHADOW CREEK LN	B	1.0	50.95	0.00	
8123026084	3332	SHADOW CREEK LN	B	1.0	50.95	0.00	
8123026085	3328	SHADOW CREEK LN	B	1.0	50.95	0.00	
8123026086	9512	TORREY PINES WAY	B	1.0	50.95	0.00	
8123027015	3317	PEBBLE BEACH CT	B	1.0	50.95	0.00	
8123027016	3321	PEBBLE BEACH CT	B	1.0	50.95	0.00	
8123027017	3325	PEBBLE BEACH CT	B	1.0	50.95	0.00	
8123027018	3331	PEBBLE BEACH CT	B	1.0	50.95	0.00	
8123027019	3335	PEBBLE BEACH CT	B	1.0	50.95	0.00	
8123027020	3341	PEBBLE BEACH CT	B	1.0	50.95	0.00	
8123027021	3401	PEBBLE BEACH CT	B	1.0	50.95	0.00	
8123027022	3405	PEBBLE BEACH CT	B	1.0	50.95	0.00	
8123027023	3409	PEBBLE BEACH CT	B	1.0	50.95	0.00	
8123027024	3413	PEBBLE BEACH CT	B	1.0	50.95	0.00	
8123027025	3419	PEBBLE BEACH CT	B	1.0	50.95	0.00	
8123027026	3423	PEBBLE BEACH CT	B	1.0	50.95	0.00	
8123027027	3420	PEBBLE BEACH CT	B	1.0	50.95	0.00	
8123027028	3416	PEBBLE BEACH CT	B	1.0	50.95	0.00	
8123027029	3412	PEBBLE BEACH CT	B	1.0	50.95	0.00	
8123027030	3408	PEBBLE BEACH CT	B	1.0	50.95	0.00	
8123027031	3402	PEBBLE BEACH CT	B	1.0	50.95	0.00	
8123027032	9614	SAINT ANDREWS CT	B	1.0	50.95	0.00	
8123027033	9628	SAINT ANDREWS CT	B	1.0	50.95	0.00	
8123027034	9632	SAINT ANDREWS CT	B	1.0	50.95	0.00	
8123027035	9633	SAINT ANDREWS CT	B	1.0	50.95	0.00	

Pico Rivera
Landscaping and Lighting Assessment District No. 1
Fiscal Year 2024/25 Preliminary Assessment Roll
(Sorted by APN)

Assessor's Parcel Number	Situs	Address	Zone	Taxable Units	Charge	SBE Charge	SBE Number
8123027036	9629	SAINT ANDREWS CT	B	1.0	50.95	0.00	
8123027037	9625	SAINT ANDREWS CT	B	1.0	50.95	0.00	
8123027038	9621	SAINT ANDREWS CT	B	1.0	50.95	0.00	
8123027039	9617	SAINT ANDREWS CT	B	1.0	50.95	0.00	
8123027040	9611	SAINT ANDREWS CT	B	1.0	50.95	0.00	
8123027041	9607	SAINT ANDREWS CT	B	1.0	50.95	0.00	
8123027042	3332	PEBBLE BEACH CT	B	1.0	50.95	0.00	
8123027043	9618	PAR PL	B	1.0	50.95	0.00	
8123027047	3424	WHISPERING PALMS	B	1.0	50.95	0.00	
8123027048	3420	WHISPERING PALMS	B	1.0	50.95	0.00	
8123027049	3416	WHISPERING PALMS	B	1.0	50.95	0.00	
8123027050	3412	WHISPERING PALMS	B	1.0	50.95	0.00	
8123027051	3408	WHISPERING PALMS	B	1.0	50.95	0.00	
8123027052	3404	WHISPERING PALMS	B	1.0	50.95	0.00	
8123027053	3348	WHISPERING PALMS	B	1.0	50.95	0.00	
8123027054	3344	WHISPERING PALMS	B	1.0	50.95	0.00	
8123027055	3340	WHISPERING PALMS	B	1.0	50.95	0.00	
8123027056	3336	WHISPERING PALMS	B	1.0	50.95	0.00	
8123027057	3332	WHISPERING PALMS	B	1.0	50.95	0.00	
8123027058	3328	WHISPERING PALMS	B	1.0	50.95	0.00	
8123027059	3324	WHISPERING PALMS	B	1.0	50.95	0.00	
8123027060	3320	WHISPERING PALMS	B	1.0	50.95	0.00	
8123027061	3316	WHISPERING PALMS	B	1.0	50.95	0.00	
8123027062	9530	TORREY PINES WAY	B	1.0	50.95	0.00	
8123027063	9602	PAR PL	B	1.0	50.95	0.00	
8123027064	9622	PAR PL	B	1.0	50.95	0.00	
8123027065	9626	PAR PL	B	1.0	50.95	0.00	
8123027066	9630	PAR PL	B	1.0	50.95	0.00	
8123027068	9638	PAR PL	B	1.0	50.95	0.00	
8123027069	9642	PAR PL	B	1.0	50.95	0.00	
8123027070	9646	PAR PL	B	1.0	50.95	0.00	
8123027071	9702	PAR PL	B	1.0	50.95	0.00	
8123028010	9705	PAR PL	B	1.0	50.95	0.00	
8123028011	9709	PAR PL	B	1.0	50.95	0.00	
8123028012	9713	PAR PL	B	1.0	50.95	0.00	
8123028013	9717	PAR PL	B	1.0	50.95	0.00	
8123028014	9721	PAR PLACE	B	1.0	50.95	0.00	
8123028015	9725	PAR PL	B	1.0	50.95	0.00	
8123028017	9729	PAR PLACE	B	1.0	50.95	0.00	
8123028018	9733	PAR PL	B	1.0	50.95	0.00	
8123028019	9737	PAR PL	B	1.0	50.95	0.00	
8123028020	9741	PAR PLACE	B	1.0	50.95	0.00	
8123028021	9745	PAR PL	B	1.0	50.95	0.00	
8123028023	9601	PAR PL	B	1.0	50.95	0.00	
8123028024	9605	PAR PL	B	1.0	50.95	0.00	
8123028025	9609	PAR PL	B	1.0	50.95	0.00	
8123028026	9613	PAR PL	B	1.0	50.95	0.00	
8123028028	9621	PAR PL	B	1.0	50.95	0.00	
8123028029	9623	PAR PL	B	1.0	50.95	0.00	
8123028030	9627	PAR PL	B	1.0	50.95	0.00	
8123028032	9635	PAR PL	B	1.0	50.95	0.00	
8123028033	9639	PAR PL	B	1.0	50.95	0.00	
8123028034	9643	PAR PL	B	1.0	50.95	0.00	

Pico Rivera
Landscaping and Lighting Assessment District No. 1
Fiscal Year 2024/25 Preliminary Assessment Roll
(Sorted by APN)

Assessor's Parcel Number	Situs	Address	Zone	Taxable Units	Charge	SBE Charge	SBE Number
8123028035	9647	PAR PL	B	1.0	50.95	0.00	
8123028036	9701	PAR PL	B	1.0	50.95	0.00	
8123029012	9639	SAINT ANDREWS CT	B	1.0	50.95	0.00	
8123029013	9643	SAINT ANDREWS CT	B	1.0	50.95	0.00	
8123029014	9647	SAINT ANDREWS CT	B	1.0	50.95	0.00	
8123029015	9651	SAINT ANDREWS CT	B	1.0	50.95	0.00	
8123029016	9655	SAINT ANDREWS CT	B	1.0	50.95	0.00	
8123029017	9652	SAINT ANDREWS CT	B	1.0	50.95	0.00	
8123029018	9648	SAINT ANDREWS CT	B	1.0	50.95	0.00	
8123029019	9644	SAINT ANDREWS CT	B	1.0	50.95	0.00	
8123029020	9642	SAINT ANDREWS CT	B	1.0	50.95	0.00	
8123029021	9638	SAINT ANDREWS CT	B	1.0	50.95	0.00	
8123029022	3430	HILTON HEAD WAY	B	1.0	50.95	0.00	
8123029027	9720	PAR PL	B	1.0	50.95	0.00	
8123029028	9716	PAR PL	B	1.0	50.95	0.00	
8123029029	9712	PAR PL	B	1.0	50.95	0.00	
8123029030	9708	PAR PL	B	1.0	50.95	0.00	
8123029031	9749	PAR PL	B	1.0	50.95	0.00	
8123029032	9753	PAR PL	B	1.0	50.95	0.00	
8123029033	9750	PAR PL	B	1.0	50.95	0.00	
8123029034	9744	PAR PL	B	1.0	50.95	0.00	
8123029035	9738	PAR PL	B	1.0	50.95	0.00	
8123029036	9732	PAR PL	B	1.0	50.95	0.00	
8123029037	9726	PAR PL	B	1.0	50.95	0.00	
8124004013	9933	BEVERLY BLVD	B	87.8546	4,476.19	0.00	
8124004014	9935	BEVERLY BLVD	B	5.0	254.75	0.00	
8124004800		NO SITUS AVAILABLE	B	2.0	0.00	101.90	9014800001
8124004801	9919	BEVERLY BLVD	B	2.0	0.00	101.90	9014800001
8124004802		NO SITUS AVAILABLE	B	2.0	0.00	101.90	9084300003
8124006019	3700	SAN GABRIEL RIVER PKWY	A	5.0	175.70	0.00	
8124006021	3764	SAN GABRIEL RIVER PKWY	B	5.0	254.75	0.00	
8124006024	3750	SAN GABRIEL RIVER PKWY	B	5.0	254.75	0.00	
8124006025	3740	SAN GABRIEL RIVER PKWY	B	5.0	254.75	0.00	
8124006026	3730	SAN GABRIEL RIVER PKWY	B	5.0	254.75	0.00	
8124006027	3730	SAN GABRIEL RIVER PKWY	A	5.0	175.70	0.00	
8124006028	3720	SAN GABRIEL RIVER PKWY	A	5.0	175.70	0.00	
8124006800		NO SITUS AVAILABLE	B	2.0	0.00	101.90	9014800001
8124006801		NO SITUS AVAILABLE	B	2.0	0.00	101.90	9014800001
8124006802		NO SITUS AVAILABLE	B	2.0	0.00	101.90	9014800001
8124007026	3455	SAN GABRIEL RIVER PKWY	A	5.0	175.70	0.00	
8124007029	3737	SAN GABRIEL RIVER PKWY	B	3.0	152.85	0.00	
8124007035	3683	SAN GABRIEL RIVER PKWY	B	5.0	254.75	0.00	
8124007036	3621	SAN GABRIEL RIVER PKWY	B	5.0	254.75	0.00	
8124007037	3717	SAN GABRIEL RIVER PKWY	B	5.0	254.75	0.00	
8124008804		NO SITUS AVAILABLE	B	2.0	0.00	101.90	9014800001
8124009801		NO SITUS AVAILABLE	B	2.0	0.00	101.90	9014800001
8124009802		NO SITUS AVAILABLE	B	2.0	0.00	101.90	9014800001
8124012016	9999	ROSE HILLS RD	B	5.0	254.75	0.00	
8124012017	10015	ROSE HILLS RD	B	5.0	254.75	0.00	
8124012024	9950	MISSION MILL RD	B	5.0	254.75	0.00	
8124012025	10050	MISSION MILL RD	B	5.0	254.75	0.00	
8124012802		NO SITUS AVAILABLE	B	2.0	0.00	101.90	9014800001
8124012803		NO SITUS AVAILABLE	B	2.0	0.00	101.90	9014800001

Pico Rivera
Landscaping and Lighting Assessment District No. 1
Fiscal Year 2024/25 Preliminary Assessment Roll
(Sorted by APN)

Assessor's Parcel Number	Situs Address	Zone	Taxable Units	Charge	SBE Charge	SBE Number
8124012805	NO SITUS AVAILABLE	B	2.0	0.00	101.90	9014800001
8124012807	NO SITUS AVAILABLE	B	2.0	0.00	101.90	9014800001
8124013800	NO SITUS AVAILABLE	B	2.0	0.00	101.90	9084300003
8124014800	NO SITUS AVAILABLE	B	2.0	0.00	101.90	9084300003
8124016800	NO SITUS AVAILABLE	B	2.0	0.00	101.90	9084300003
8124017801	NO SITUS AVAILABLE	B	2.0	0.00	101.90	9084300003
8124017802	NO SITUS AVAILABLE	B	2.0	0.00	101.90	9084300003
8124021057	3666 SAN GABRIEL RIVER PKWY	B	5.0	254.75	0.00	
8124021800	NO SITUS AVAILABLE	B	2.0	0.00	101.90	9014800001
8124021801	NO SITUS AVAILABLE	B	2.0	0.00	101.90	9014800001
8124034001	9900 TAGUS ST 1	A	1.0	35.14	0.00	
8124034002	9900 TAGUS ST 2	A	1.0	35.14	0.00	
8124034003	9900 TAGUS ST 3	A	1.0	35.14	0.00	
8124034004	9900 TAGUS ST 4	A	1.0	35.14	0.00	
8124034005	9900 TAGUS ST 5	A	1.0	35.14	0.00	
8124034006	9900 TAGUS ST 6	A	1.0	35.14	0.00	
8124034007	9900 TAGUS ST 7	A	1.0	35.14	0.00	
8124034008	9900 TAGUS ST 8	A	1.0	35.14	0.00	
8124034009	9900 TAGUS ST 9	A	1.0	35.14	0.00	
8124034010	9900 TAGUS ST 10	A	1.0	35.14	0.00	
8124034011	9900 TAGUS ST 11	A	1.0	35.14	0.00	
8124034012	9900 TAGUS ST 12	A	1.0	35.14	0.00	
8124034013	9900 TAGUS ST 13	A	1.0	35.14	0.00	
8124034014	9900 TAGUS ST 14	A	1.0	35.14	0.00	
8124034015	9900 TAGUS ST 15	A	1.0	35.14	0.00	
8124034020	9900 TAGUS ST 18	A	1.0	35.14	0.00	
8124034021	9900 TAGUS ST 19	A	1.0	35.14	0.00	
8124034022	9900 TAGUS ST 20	A	1.0	35.14	0.00	
8124034023	9900 TAGUS ST 21	A	1.0	35.14	0.00	
8124034024	9900 TAGUS ST 22	A	1.0	35.14	0.00	
8124034025	9900 TAGUS ST 23	A	1.0	35.14	0.00	
8124034026	9900 TAGUS ST 24	A	1.0	35.14	0.00	
8124034027	9900 TAGUS ST 25	A	1.0	35.14	0.00	
8124034028	9900 TAGUS ST 26	A	1.0	35.14	0.00	
8124034029	9900 TAGUS ST 27	A	1.0	35.14	0.00	
8124034030	9900 TAGUS ST 28	A	1.0	35.14	0.00	
8124034032	9900 TAGUS ST 30	A	1.0	35.14	0.00	
8124034033	9900 TAGUS ST 31	A	1.0	35.14	0.00	
8124034034	9900 TAGUS ST 32	A	1.0	35.14	0.00	
8124034035	9900 TAGUS ST 33	A	1.0	35.14	0.00	
8124034036	9900 TAGUS ST 34	A	1.0	35.14	0.00	
8124034037	9900 TAGUS ST 35	A	1.0	35.14	0.00	
8124034038	9900 TAGUS ST 36	A	1.0	35.14	0.00	
8124034039	9900 TAGUS ST 37	A	1.0	35.14	0.00	
8124034040	9900 TAGUS ST 38	A	1.0	35.14	0.00	
8124034041	9900 TAGUS ST 39	A	1.0	35.14	0.00	
8124034044	9900 TAGUS ST 17	A	1.0	35.14	0.00	
8124034045	9900 TAGUS ST 29	A	1.0	35.14	0.00	
8124034046	9900 TAGUS ST 16	A	1.0	35.14	0.00	
8125013020	3900 BAYBAR RD	B	1.0	50.95	0.00	
8125013022	10005 MISSION MILL RD	B	3.0	152.85	0.00	
8125013804	NO SITUS AVAILABLE	B	2.0	0.00	101.90	9014800001
8125014020	10044 KRATT LN	B	1.0	50.95	0.00	

Pico Rivera
Landscaping and Lighting Assessment District No. 1
Fiscal Year 2024/25 Preliminary Assessment Roll
(Sorted by APN)

Assessor's Parcel Number	Situs Address	Zone	Taxable Units	Charge	SBE Charge	SBE Number
8125014021	10033 KRATT LN	B	1.0	50.95	0.00	
8125014044	10040 KRATT LN	B	1.0	50.95	0.00	
8125014808	NO SITUS AVAILABLE	B	2.0	0.00	101.90	9014800001
8125062002	9819 MISSION MILL RD	B	2.0	101.90	0.00	
8129001801	NO SITUS AVAILABLE	B	2.0	0.00	101.90	9014800001
8129001807	NO SITUS AVAILABLE	B	2.0	0.00	101.90	9084300003
8129001809	NO SITUS AVAILABLE	B	2.0	0.00	101.90	9014800001
8129001810	NO SITUS AVAILABLE	B	2.0	0.00	101.90	9014800001
8129001811	NO SITUS AVAILABLE	B	2.0	0.00	101.90	9014800001
8129001812	NO SITUS AVAILABLE	B	2.0	0.00	101.90	9084300003
8129001813	NO SITUS AVAILABLE	B	2.0	0.00	101.90	9084300003
8129001814	NO SITUS AVAILABLE	B	2.0	0.00	101.90	9084300003
8129001817	NO SITUS AVAILABLE	B	2.0	0.00	101.90	9014800001
8129001818	NO SITUS AVAILABLE	B	2.0	0.00	101.90	9084300003
8129001819	NO SITUS AVAILABLE	B	2.0	0.00	101.90	9014800001
8130024801	NO SITUS AVAILABLE	B	2.0	0.00	101.90	9084300003
8130024802	NO SITUS AVAILABLE	B	2.0	0.00	101.90	9014800001
8130024812	NO SITUS AVAILABLE	B	2.0	0.00	101.90	9084300003
8130024815	NO SITUS AVAILABLE	B	2.0	0.00	101.90	9084300003
8130024816	NO SITUS AVAILABLE	B	2.0	0.00	101.90	9084300003
8130024823	NO SITUS AVAILABLE	B	2.0	0.00	101.90	9084300003
8130024824	NO SITUS AVAILABLE	B	2.0	0.00	101.90	9084300003
8130024825	NO SITUS AVAILABLE	B	2.0	0.00	101.90	9084300003
8130024826	NO SITUS AVAILABLE	B	2.0	0.00	101.90	9084300003
8130025800	NO SITUS AVAILABLE	B	2.0	0.00	101.90	9084300003
8130025801	NO SITUS AVAILABLE	B	2.0	0.00	101.90	9014800001
8130025802	NO SITUS AVAILABLE	B	2.0	0.00	101.90	9014800001
8130025803	NO SITUS AVAILABLE	B	2.0	0.00	101.90	9014800001
8130025804	NO SITUS AVAILABLE	B	2.0	0.00	101.90	9014800001
8130025805	NO SITUS AVAILABLE	B	2.0	0.00	101.90	9014800001
8130025806	NO SITUS AVAILABLE	B	2.0	0.00	101.90	9084300003
8174001800	NO SITUS AVAILABLE	B	2.0	0.00	101.90	9084300003
8174001801	NO SITUS AVAILABLE	B	2.0	0.00	101.90	9084300003
8174001805	NO SITUS AVAILABLE	B	2.0	0.00	101.90	9014800001
8174001806	NO SITUS AVAILABLE	B	2.0	0.00	101.90	9084300003
8174004800	NO SITUS AVAILABLE	B	2.0	0.00	101.90	9014800001
8174004802	NO SITUS AVAILABLE	B	2.0	0.00	101.90	9084300003
8174004803	NO SITUS AVAILABLE	B	2.0	0.00	101.90	9084300003
8174004804	NO SITUS AVAILABLE	B	2.0	0.00	101.90	9014800001
8174004805	NO SITUS AVAILABLE	B	2.0	0.00	101.90	9084300003
8176002801	NO SITUS AVAILABLE	B	2.0	0.00	101.90	9084300003
8177001807	NO SITUS AVAILABLE	B	2.0	0.00	101.90	9084300003
8177003804	NO SITUS AVAILABLE	B	2.0	0.00	101.90	9084300003
8177029805	NO SITUS AVAILABLE	B	2.0	0.00	101.90	9080400003
8177029814	NO SITUS AVAILABLE	B	2.0	0.00	101.90	9084300003
8177029816	NO SITUS AVAILABLE	B	2.0	0.00	101.90	9084300003
8177029820	NO SITUS AVAILABLE	B	2.0	0.00	101.90	9084300003
Parcel Count	14,198		18,479.90	\$915,010.14	\$11,126.42	
Total Assessment				\$926,136.56		



To: Mayor and City Council
From: City Manager
Meeting Date: May 14, 2024
Subject: PARAMOUNT MINES LANDSCAPE MAINTENANCE ASSESSMENT – ANNUAL RENEWAL

Recommendation:

1. Approve a resolution initiating the fiscal year (FY) 2024-25 Levy of Annual Assessment and ordering the preparation of the Engineer's Report for the Paramount Mines Landscape Maintenance Assessment District;
2. Approve a resolution preliminarily approving the Engineer's Report for the FY 2024-25, levy, and collection of assessments within the Paramount Mines Landscape Maintenance Assessment District pursuant to the Landscaping and Lighting Act of 1972; and
3. Approve a resolution declaring the City Council's intention to levy and collect the annual assessment within the Paramount Mines Landscape Maintenance Assessment District for FY 2024-25, pursuant to the Landscaping and Lighting Act of 1972, Part 2 of Division 15, of the California Streets and Highways Code, and setting June 11, 2024 as the date for the public hearing of objections thereto.

Fiscal Impact:

This assessment will raise approximately \$12,183 in FY 2024-25 to cover operational costs.

Discussion:

The Paramount Mines Landscape Maintenance Assessment District was formed on August 5, 2002, pursuant to the Landscaping and Lighting Act of 1972, Part 2 of Division 15, of the California Streets and Highways Code. Under the 1972 Act, the Assessment District is authorized to fund, service, and/or maintain the following improvements within the District boundaries:

- Installation or planting of landscaping.

CITY COUNCIL AGENDA REPORT – MEETING OF MAY 14, 2024
PARAMOUNT MINES LANDSCAPE MAINTENANCE ASSESSMENT – ANNUAL
RENEWAL
PAGE 2 OF 2

- Installation of curbs, gutters, walls, sidewalks, or paving, or water, irrigation, drainage, or electrical facilities.
- Installation of park or recreational improvements, including land preparation, sod, landscaping, irrigation systems, sidewalks and drainage.

To complete the levy of the annual assessment, the City Council must first approve a resolution generally describing any proposed new improvements or any substantial changes in existing improvements and order the engineer to prepare and file an annual report. This resolution is being presented concurrently with the resolution approving the annual report.

Conclusion:

Staff recommends approving the three (3) resolutions outlined in this report and conducting a public hearing on June 11, 2024, to address any objections. The Engineer's Report proposed assessment rates include a 4.026% Consumer Price Index (CPI) adjustment. The assessment rate for FY 2024-25 with CPI adjustment is \$716.64 per parcel, compared to \$689 per parcel established in FY 2023-24.



Steve Carmona

SC:KL:DS:JM:ep

- Enclosures:
- 1) Resolution – Initiating Proceedings
 - 2) Resolution – Preliminary Approval of Engineer's Annual Levy Report
 - 3) Resolution – Declaration of Intent to Levy Annual Assessments
 - 4) Engineer's Annual Levy Report

RESOLUTION NO. ____

A RESOLUTION OF THE CITY COUNCIL OF THE CITY OF PICO RIVERA, CALIFORNIA, INITIATING THE FISCAL YEAR 2024-2025 LEVY OF ANNUAL ASSESSMENT AND ORDERING THE PREPARATION OF THE ENGINEER'S REPORT FOR THE PARAMOUNT/MINES LANDSCAPE MAINTENANCE ASSESSMENT DISTRICT

WHEREAS, the Landscaping and Lighting Act of 1972, Streets and Highways Code, Subsection 22620, et. seq., requires the City to complete the levy of annual assessment and

WHEREAS, to complete the levy of the annual assessment in a proper and timely manner, the City Council is initiating the 2024-2025 Fiscal Year assessment by adopting this Resolution pursuant to Streets and Highways Code, Subsection 22622, generally describing any proposed new improvements and ordering the Engineer to prepare and file a report.

NOW, THEREFORE, BE IT RESOLVED by the City Council of the City of Pico Rivera as follows:

SECTION 1. The City Council orders the preparation and filing of the Fiscal Year 2024-2025 Engineer's Report for Paramount/Mines Landscape Maintenance Assessment District in accordance with Article 4 (commencing with Section 22565) of Chapter 1 of the California Streets and Highways Code. Said Engineer's Report shall include existing and proposed public improvements authorized by law, including:

1. Installation or planting of landscaping.
2. Installation of curbs, gutters, walls, sidewalks, or paving, or water, irrigation, drainage, or electrical facilities.
3. Installation of park or recreational improvements, including land preparation, sod, landscaping, irrigation systems, sidewalks and drainage.
4. The maintenance or servicing, or both, of any of the foregoing.

Procedurally, provisions of the Landscaping and Lighting Act of 1972, Streets and Highways Code, require the City to complete the levy of annual assessment prior to August 10th of each year without the prior consent of the County Auditor. To accomplish said levy, the City Council must first approve a resolution generally describing any proposed new improvements or any substantial changes in existing improvements and ordering the Engineer to prepare and file a report. A public hearing to hear any objections is recommended for Tuesday, June 11, 2024.

Said Engineer's Report proposes to establish an assessment rate based on the average assessment representing the average between the assessment computed based on

RESOLUTION NO. _____
Page 2 of 2

frontage or average lot width; and the assessment computed based on the area of the lot.

SECTION 2. The Mayor is hereby authorized to affix his signature to this Resolution indicating City Council's approval.

SECTION 3. The City Clerk shall certify the adoption and passage of this resolution, and it shall thereupon be in full force and effect.

APPROVED AND PASSED this 14th day of May, 2024.

Andrew C. Lara, Mayor

ATTEST:

APPROVED AS TO FORM:

Cynthia Ayala, City Clerk

Arnold M. Alvarez-Glasman, City Attorney

AYES:
NOES:

RESOLUTION NO. ____

A RESOLUTION OF THE CITY COUNCIL OF THE CITY OF PICO RIVERA, CALIFORNIA, FOR PRELIMINARY APPROVAL OF THE ENGINEER'S ANNUAL LEVY REPORT REGARDING THE PARAMOUNT/MINES LANDSCAPE MAINTENANCE DISTRICT; AND THE LEVY AND COLLECTION OF ANNUAL ASSESSMENTS RELATED THERETO FOR FISCAL YEAR 2024-2025

WHEREAS, the City Council has, by previous resolution, ordered the preparation of an Engineer's Report (hereafter referred to as the "Report") regarding the assessment district designated as the "Paramount/Mines Landscape Maintenance Assessment District" (hereafter referred to as the "District"), and the levy and collection of assessments related thereto for Fiscal Year 2024-2025, pursuant to the provisions of the Landscaping and Lighting Act of 1972, Part 2 of Division 15 of the Streets and Highways Code of California, beginning with Section 22500 (hereafter referred to as the "Act"); and,

WHEREAS, there has now been presented to this City Council the Report as required by *Chapter 2, Article 1, Section 22586* of said Act; and,

WHEREAS, the City Council has carefully examined and reviewed the Report as presented, and is preliminarily satisfied with the District, the improvements described therein, each and all of the budget items and documents as set forth therein, and is satisfied that the proposed annual assessments, on a preliminary basis, have been spread in accordance with the special benefits received from the improvements, operation, administration, maintenance and services to be performed within the District, as set forth in said Report.

NOW, THEREFORE, BE IT RESOLVED by the City Council of the City of Pico Rivera as follows:

SECTION 1. The preceding recitals are all true and correct.

SECTION 2. The Report as presented, consists of the following:

- A Description of Improvements.
- A Diagram of the District.
- The proposed Annual Budget for the Fiscal Year (Costs and Expenses).
- The Method of Apportionment that details the method of calculating each parcel's proportional special benefits and annual assessment.
- The District Roll contains the Levy for each Assessor Parcel Number within the District commencing Fiscal Year 2024-2025.

SECTION 3. The District and the associated assessments as outlined in the Engineer's Report are in compliance with the provisions of California Constitution Article XIID.

SECTION 4. The Report is hereby approved on a preliminary basis and ordered to be filed in the Office of the City Clerk as a permanent record and to remain open to public inspection.

SECTION 5. That the City Clerk shall certify to the adoption and passage of this resolution, and it shall thereupon be in full force and effect.

APPROVED AND PASSED this 14th day of May, 2024.

Andrew C. Lara, Mayor

ATTEST:

APPROVED AS TO FORM:

Cynthia Ayala, City Clerk

Arnold M. Alvarez-Glasman, City Attorney

AYES:

NOES:

RESOLUTION NO. _____

A RESOLUTION OF THE CITY COUNCIL OF THE CITY OF PICO RIVERA, CALIFORNIA, DECLARING ITS INTENTION TO LEVY AND COLLECT THE ANNUAL ASSESSMENT WITHIN THE PARAMOUNT/MINES LANDSCAPE MAINTENANCE ASSESSMENT DISTRICT FOR FISCAL YEAR 2024-2025 PURSUANT TO THE LANDSCAPING AND LIGHTING ACT OF 1972, PART 2 OF DIVISION 15, OF THE CALIFORNIA STREETS AND HIGHWAYS CODE, AND SETTING THE TIME AND PLACE OF THE HEARING ON OBJECTIONS THERETO

WHEREAS, the City Council has, by previous Resolutions, formed the Pico Rivera Paramount/Mines Landscape Maintenance Assessment District (hereinafter referred to as the "District"), and initiated proceedings for Fiscal Year 2024-2025, pursuant to the provisions of the Landscaping and Lighting Act of 1972, Part 2 of Division 15 of the Streets and Highways Code of California, beginning with Section 22500 (hereinafter referred to as the "Act") that provides for the levy and collection of assessments by the County of Los Angeles for the City of Pico Rivera to pay the maintenance and services of all improvements and facilities related thereto;

NOW, THEREFORE, BE IT RESOLVED by the City Council of the City of Pico Rivera, as follows:

SECTION 1. The boundaries of the District are the boundaries of Tract Map No. 52915 and Tract Map No. 53042, both lying within the boundary of the City of Pico Rivera.

SECTION 2. That in order to maintain public landscaping within the District for Fiscal Year 2024-2025, it is the intention of the City Council to levy and collect assessments pursuant to the provisions of the Landscaping and Lighting Act of 1972 (Part 2 of Division 15 of the Streets and Highway Code) for the maintenance and servicing of landscaping within street medians and parkways.

SECTION 3. That reference is hereby made to the Report of the Engineer on file with the City Clerk and available for public inspection for a detailed description of the improvements, the boundaries of the Assessment District, and any zones therein, and the proposed assessments upon assessable lots and parcels of land within the District.

SECTION 4. The afore-referenced Engineer's Report analyzed District needs, associated costs, and the benefit to properties within the District and determined that the Fiscal Year 2024-2025 assessment need should be based in proportion to the estimated benefits to be received by such properties.

All benefiting properties, including public agencies, will be assessed for their proportionate share of the costs of the District.

SECTION 5. NOTICE IS HEREBY GIVEN that the City Council hereby fixes Tuesday, June 11, 2024, at 6:00 p.m., in the Pico Rivera City Hall Council Chambers, located at 6615 Passons Boulevard, Pico Rivera, California, as the time and place for hearing protests or objections to the proposed improvements, and to the levy and collection of the proposed assessment for Fiscal Year 2024-2025. All interested persons shall be afforded the opportunity to hear and be heard.

Pursuant to the 1972 Act, protests may be in writing or oral. Written protests must be filed with the City Clerk, or any person having previously filed a protest, may file a written withdrawal of the protest prior to the conclusion of the public hearing. Any such protests shall state all grounds of the objection, and if filed by the property owner, shall contain a description sufficient to identify their property.

SECTION 6. The City Clerk shall cause notice of the hearing to be given by causing this Resolution of intention to be published and posted in the manner required by the 1972 Act.

SECTION 7. The Mayor is hereby authorized to affix his signature to this Resolution indicating City Council's approval.

SECTION 8. That the City Clerk shall certify the adoption and passage of this resolution, and it shall thereupon be in full force and effect.

APPROVED AND PASSED this 14th day of May, 2024.

Andrew C. Lara, Mayor

ATTEST:

APPROVED AS TO FORM:

Cynthia Ayala, City Clerk

Arnold M. Alvarez-Glasman, City Attorney

AYES:

NOES:



City of Pico Rivera

Paramount Mines Landscape Maintenance District

2024/2025 ENGINEER'S ANNUAL LEVY REPORT

Intent Meeting: May 14, 2024
Public Hearing: June 11, 2024

27368 Via Industria
Suite 200
Temecula, CA 92590
T 951.587.3500 | 800.755.6864
F 951.587.3510



www.willdan.com

ENGINEER'S REPORT AFFIDAVIT

Establishment of Annual Assessments for the: Paramount Mines Landscape Maintenance District

City of Pico Rivera
Los Angeles County, State of California

This Report describes the District including the improvements, budgets, parcels and assessments to be levied for Fiscal Year 2024/2025, as they existed at the time of the passage of the Resolution of Intention. Reference is hereby made to the Los Angeles County Assessor's maps for a detailed description of the lines and dimensions of parcels within the District. The undersigned respectfully submits the enclosed Report as directed by the City Council.

Dated this _____ day of _____, 2024.

Willdan Financial Services
Assessment Engineer
On Behalf of the City of Pico Rivera

By: _____

Tony Thrasher
Principal Consultant
District Administration Services

By: _____

Tyrone Peter
PE # C 81888

TABLE OF CONTENTS

<i>I. OVERVIEW</i>	1
A. INTRODUCTION	1
<i>II. DESCRIPTION OF THE DISTRICT AND SERVICES</i>	2
A. BOUNDARIES OF THE DISTRICT	2
B. IMPROVEMENTS - PLANS AND SPECIFICATIONS	2
<i>III. METHOD OF APPORTIONMENT</i>	4
A. GENERAL	4
B. BENEFIT ANALYSIS	4
C. ASSESSMENT METHODOLOGY	6
D. ASSESSMENT RANGE FORMULA	6
E. ANNUAL ADMINISTRATIVE ASSESSMENT	6
<i>IV. FINANCIAL ANALYSIS</i>	7
<i>V. ASSESSMENT ROLL</i>	8

I. OVERVIEW

A. INTRODUCTION

The City of Pico Rivera ("City") annually levies and collects special assessments in order to continue the maintenance and operation of landscaping within the Assessment District designated and known as:

CITY OF PICO RIVERA PARAMOUNT MINES LANDSCAPE MAINTENANCE DISTRICT

Pursuant to the order of the City Council of the City of Pico Rivera, this Report is prepared in compliance with the requirements of *Article 4, Chapter 1, Landscaping and Lighting Act of 1972, Part 2 of Division 15 of the Streets and Highways Code of the State of California* ("1972 Act").

This Engineer's Report ("Report") provides an annual update of the Paramount Mines Landscape Maintenance District ("District") including the proposed expenses and revenues, any substantial change in the improvements or the District, and the proposed assessments to be levied on the Los Angeles County ("County") tax roll for Fiscal Year 2024/2025. The annual assessments to be levied on parcels within the District are based on a calculation of the proportional special benefits parcels receive from the improvements and services provided, utilizing an established method of apportionment. The revenues generated by the annual assessments partially fund the costs associated with the installation and maintenance of landscaping systems constructed as part of the development of Tracts No. 52915 and 53042 in the City of Pico Rivera.

The word "parcel", for the purposes of this Report, refers to an individual property assigned its own Assessor's Parcel Number ("APN") by the Los Angeles County Assessor's Office. The Los Angeles County Auditor/Controller uses these APN's and specific Fund Numbers, to identify on the tax roll, properties assessed for special district benefit assessments.

II. DESCRIPTION OF THE DISTRICT AND SERVICES

A. BOUNDARIES OF THE DISTRICT

The boundaries of the District are completely within the City limits of the City of Pico Rivera and encompass Tracts 52915 and 53042 located on the east side of Paramount Boulevard, north and south sides of Mines Avenue. An Assessment Diagram showing the exterior boundaries of the District has been previously prepared pursuant to the provisions of the 1972 Act. Said Assessment Diagram is on file in the office of the City Clerk at the City Hall, and is hereby made a part of this Report by reference. All lots or parcels of real property included within the District are described in detail on the county assessor's maps on file in the County Assessor's office. The assessor's maps govern details concerning the lines and dimensions of lots or parcels in the District.

B. IMPROVEMENTS - PLANS AND SPECIFICATIONS

The proposed works of improvement are generally described as follows:

The following landscape improvements were constructed and installed for the development of Tract Nos. 52915 and 53042, located on the east side of Paramount Boulevard, north and south of Mines Avenue:

- maintenance of lawn and other landscaping;
- landscape irrigation systems;
- street and park trees;
- concrete sidewalks;
- storm drain systems.

The maintenance or servicing, or both, of any of the foregoing.

As defined by Section 22525 of the 1972 Act, "improvement" means one or any combination of the following:

1. The installation or planting of public landscaping.
2. The installation or construction of statuary, fountains, and other ornamental structures and facilities.
3. The installation or construction of any facilities which are appurtenant to any of the foregoing or which are necessary or convenient for the maintenance or servicing thereof, including, but not limited to, grading, clearing, removal of debris, the installation or construction of curbs, gutters, walls, sidewalks, or paving, or water, irrigation, drainage, or electrical facilities.

4. The maintenance or servicing, or both, of any of the foregoing. Sections 22531 and 22538 of the 1972 Act further state:

"Maintenance" means the furnishing of services and materials for the ordinary and usual maintenance, operation, and servicing of any improvement, including: repair, removal, or replacement of all or any part of any improvement; providing, for the life, growth, health, and beauty of landscaping, including cultivation, irrigation, trimming, spraying, fertilizing, or treating for disease or injury; removal of trimmings, rubbish, debris, and other solid waste; cleaning, sandblasting, and painting of walls and other improvements to remove or cover graffiti.

"Servicing" means the furnishing of electric current or energy, gas, or other illuminating agent for any public lighting facilities or for the lighting or operation of any other improvement. Water for the irrigation of any landscaping, the operation of any foundations, or the maintenance of any other improvement.

Maps showing the location of the improvements within the District, are on file with the City Clerk of the City of Pico Rivera, and are made a part of this Report by reference.

III. METHOD OF APPORTIONMENT

A. GENERAL

The net amount to be assessed upon lands within the District in accordance with this Report is apportioned by a formula and method which fairly distributes the net amount to be assessed among all assessable lots or parcels in proportion to the benefits to be received by each lot or parcel from the improvements, namely the maintenance and servicing of landscaping improvements and facilities within the boundaries of the District. The maintenance and servicing of public landscaping provides a specific enhancement of the properties within the District which is received by each and every lot or parcel therein.

B. BENEFIT ANALYSIS

The District's improvements, the associated costs and proposed assessments described in this Report, have been identified and allocated based on a benefit calculation that proportionally allocates the net cost to the benefiting properties pursuant to the provisions of Article XIID and the 1972 Act.

The improvements provided by the District have been identified as necessary, required and/or desired for the orderly development of the properties within the District to their full potential, consistent with applicable portions of the City General Plan. The construction and installation of the improvements have been installed as a necessary part of property development within the District or would be required for the future development properties within the District if the improvements were not pre-existing. Therefore, any public access or use of these improvements by others is incidental and there is no measurable general benefit to properties outside the District or to the public at large.

Special Benefits

The improvements for which properties are assessed directly enhance the desirability, security, environment and surroundings of those properties and the ongoing operation, servicing and maintenance of the improvements are a distinct and special benefit to the properties within the District. The amount to be assessed against each parcel within the District represents only the parcel's proportionate special benefit from the improvements.

Special Benefits of Street and Park Landscaping

The primary benefits of landscape improvements within street rights of way and parks are related to the improved quality of life these improvements provide to a community. The landscaping of street rights of way and park benefits parcels within the District by improving the physical and visual environment within the District and makes the properties therein more

desirable. Studies have continually shown that property values and the marketability of those properties in a community are increased when public infrastructures including landscaped improvements are in place and the improvements are clean and well-maintained. Facilities that are unsafe, in disrepair or destroyed by the elements or vandalism decrease the enhancement of surrounding properties.

Clearly well-maintained medians and parkways (street landscaping) and well-maintained parks provide a particular and distinct special benefit to parcels within the District. Having properly maintained landscaping within the District means that the owners and visitors of the assessed parcels may enjoy the benefits of such improvements while avoiding the expense of privately installing and maintaining similar improvements. The proper maintenance of street landscaping and parks improves the aesthetics appeal of surrounding properties by reducing pollution and noise and providing a visual enhancement of the area that may otherwise be barren or weed infested. These improvements directly reflect on properties within the District and enhance the environment enjoyed by owners, businesses, residents, tenants and their families. Each parcel within the District is located within reasonable proximity to the District's landscape improvements, and therefore benefit from the on-going maintenance of those improvements that directly enhances the quality of life throughout the City.

The special benefits associated with street landscaping and park improvements are specifically:

- Enhanced desirability of properties through association with the improvements.
- Improved aesthetic appeal of properties providing a positive representation of the area.
- Enhanced adaptation of the urban environment within the natural environment from adequate green space, parks and landscaping.
- Environmental enhancement through improved erosion resistance, dust and debris control, and fire prevention.
- Increased sense of pride in ownership of property within the District resulting from well-maintained improvements associated with the properties.
- Enhanced quality of life and recreational opportunities through well maintained recreational facilities.

- Reduced criminal activity and property-related crimes (especially vandalism) against properties in the District through well-maintained surroundings and amenities.
- Enhanced environmental quality of the parcels by moderating temperatures, providing oxygenation and attenuating noise.

C. ASSESSMENT METHODOLOGY

The net amount to be assessed upon specific parcels within the District in accordance with this report is apportioned by a formula and method which fairly distributes the amount among all assessable lots or parcels in proportion to the benefits to be received by each lot or parcel from the improvements, namely the maintenance and servicing of landscaping within such District. The maintenance and servicing of landscaping in the District provides a special benefit which is received by each and every lot or parcel (with the exception of Lot 11 of Tract 52915 which is a park) tending to provide specific enhancement of the properties within the District.

D. ASSESSMENT RANGE FORMULA

Limitation on Increase of Annual Assessments

The City Council intends to use as a guide, for the purpose of determining annual increases in assessments, the Consumer Price Index from March to March for all Urban Consumers for the Los Angeles-Long Beach-Anaheim area (“CPI”), as published by the United States Department of Labor, Bureau of Labor Statistics; provided, however, that any such annual increase in assessments shall not exceed ten percent (10%).

For Fiscal Year 2024/2025, the proposed rates include a 4.026% CPI adjustment. The Fiscal Year 2024/2025 maximum rate has increased to \$881.94 and the Fiscal Year 2024/2025 applied rate has increased to \$716.64. Fiscal Year 2014/2015 was the first time the applied rate had increased since Fiscal Year 2003/2004.

E. ANNUAL ADMINISTRATIVE ASSESSMENT

A proposed maximum annual assessment shall be levied on each parcel of land and subdivision of land within the District to pay for the necessary costs and expenses incurred, and not otherwise reimbursed, resulting from the administration and collection of assessments and/or other related funds. This maximum assessment hereinafter set forth is authorized pursuant to the provisions of Section 10204, and said maximum annual assessment shall not exceed 5% per individual assessment, and said sum shall only be collected to the extent monies are not available for these services from any other source.

IV. FINANCIAL ANALYSIS

FISCAL YEAR 2024/2025 PROPOSED BUDGET		
Projected Fund Balance at June 30, 2024		\$0
EXPENSES		TOTALS
Labor		\$0
Equipment		0
Utilities:		0
Water		330
Electric		513
Materials and Service		23,500
Reimbursements and Transfers		0
Capital Improvement Projects (CIP)		0
TOTAL COSTS		\$24,343
FUNDING SOURCES		
Net Assessments		\$12,183
Fund Balance Transfer (Collection)		0
Revenues from Other Sources (General Fund)		12,160
TOTAL REVENUE		\$24,343
Projected Fund Balance as of June 30, 2024		\$0
Net Revenue/Expenditure		0
Projected Fund Balance as of June 30, 2025		\$0
	Maximum Rate	Applied Rate
Assessments	\$881.94	\$716.64
No. of Parcels	17	17

V. ASSESSMENT ROLL

ASSESSOR'S PARCEL NUMBER	FY 2024/2025 ASSESSMENT
6348002005	\$716.64
6348002006	716.64
6348002007	716.64
6348002008	716.64
6348002009	716.64
6348002010	716.64
6348002011	716.64
6348002012	716.64
6348002013	716.64
6348002014	716.64
6371011036	716.64
6371011037	716.64
6371011038	716.64
6371011039	716.64
6371011040	716.64
6371011041	716.64
6371011042	716.64
TOTAL	\$12,182.88

FY 2024/2025 Applied Rate \$716.64
 FY 2024/2025 Maximum Rate \$881.94

The Fiscal Year 2023/2024 applied rate has been inflated by 4.026% consumer price index to establish the Fiscal Year 2024/2025 applied rate of \$716.64. Fiscal Year 2014/2015 was the first time the applied rate had increased since Fiscal Year 2003/2004.



To: Mayor and City Council
From: City Manager
Meeting Date: May 14, 2024
Subject: SCHOOL CROSSING SAFETY ENHANCEMENTS, HSIPL-5351 (044), CIP NO. 50112 — AWARD PROFESSIONAL SERVICES AGREEMENT FOR DESIGN SERVICES

Recommendation:

1. Award a Professional Services Agreement to TJKM Transportation Consultants to provide design services for the School Crossing Safety Enhancements, HISPL-5351 (044), CIP No. 50112 for an amount not-to-exceed \$82,645 and authorize the City Manager to execute the agreement in a form approved by the City Attorney;
2. Authorize the City Manager or his designee to process change orders, as needed, in an amount not-to-exceed a \$8,300 contingency (approximately 10% of the total contract amount); and
3. Amend the fiscal year 2023-24 Adopted Budget by appropriating \$50,000 from the Transportation Development Act (TDA) Funds (Fund 210) fund balance to Account No. 210.70.7300-54500-50112.

Fiscal Impact:

The fiscal year (FY) 2023-24 Adopted Budget includes \$297,500 in appropriations including \$50,000 from Transportation Development Act (TDA) Funds (Account No. 210.70.7300-54500-50112) and \$247,500 from the State Grant fund (Account No. 699.70.7300-54500-50112) for a total project budget of \$297,500. A total amount of \$28,800 were allocated for the Design Phase in State grant funds; therefore, an additional \$50,000 in TDA funds (Account No. 210.70.7300-54500-50112) is needed to cover the full amount of the professional services for design and project administration and construction. The total project budget will be \$347,500. There is no fiscal impact to the General Fund.

Discussion:

In July 2023, the Public Works Department was awarded a state grant under the Federal Highway Safety Program (HSIP) Cycle 11 Grant to improve pedestrian safety at

CITY COUNCIL AGENDA REPORT – MEETING OF MAY 14, 2024
 SCHOOL CROSSING SAFETY ENHANCEMENTS, HSIPL-5351 (044), CIP NO. 50112
 — AWARD PROFESSIONAL SERVICES AGREEMENT FOR DESIGN SERVICES
 Page 2 of 3

various controlled and uncontrolled school crossings in the City. The project will upgrade 18 pedestrian school crossings with improved school crossing signage, installation of rectangular rapid flashing beacons (RRFBs), or LED enhanced signage as well as adding advance limit lines and signage.

The intersections to be enhanced are the following:

- | | |
|--------------------------------------|-------------------------------------|
| 1. Durfee Ave at Harrell St | 10. Citronell Ave at Loch Lomond Dr |
| 2. Paramount Blvd at Elba St | 11. Loch Lomond Dr at School Dwy |
| 3. Olympic Blvd at Acacia Ave | 12. Passons Blvd at Holbrook St |
| 4. Coffman and Pico Rd at Redbid Dr | 13. Passons Blvd at Loch Lomond Dr |
| 5. Coffman and Pico Rd at Winodee Dr | 14. Orange Ave at Nova St |
| 6. Danbridge St at Kilgarry Ave | 15. Orange Ave at Florpark St |
| 7. Passons Blvd at Rex Rd | 16. Clarinda Ave at Whiteland St |
| 8. Passons Blvd at Cosgrove St | 17. Paramount Blvd at Maxine St |
| 9. Loch Alene Ave at Homebrook St | 18. Passons Blvd at Shade Ln |

To begin the design phase and develop the plans, specifications, and estimates, it is necessary to procure professional services from an engineering consultant. On February 5, 2024, a Request for Proposals (RFP) was published on the Planet Bids via the City’s website. Services requested consist of project management, agency and utility coordination, environmental documentation, surveying, preliminary and final engineering, and construction support services.

On March 6, 2024, six (6) proposals were received. A technical panel consisting of Public Works staff ranked the proposals and used qualifications-based selection criteria to rank the consultants. The selection criteria weighed several factors such as project manager and team qualifications, experience on similar projects, and understanding of technical issues specific to this project funded with State HSIP funds.

TJKM Transportation Consultants received the highest ranking from the panel.

A summary of the rankings is provided below:

No.	Company Name
1	TJKM Transportation Consultants
2	Willdan Engineering
3	GTS
4	West & Associates Engineering, Inc.
5	Valued Engineering, Inc.
6	Elias Garcia & Associates

Engineering services, funded with HSIP State funds, must follow the consultant selection process stated in Chapter 10 of the Caltrans Local Assistance Procedures

Manual. Engineering services must be awarded to the consultant that received the highest ranking in a qualification-based selection process, assuming a reasonable fee is negotiated.

The selection of TJKM Transportation Consultants complies with this state requirement. Furthermore, state procedures provide that the agency can negotiate with the highest ranked consultant. Upon the selection of TJKM Transportation Consultants as the highest ranked consultant, staff negotiated a fee of \$82,645. This is an appropriate fee for the scope of services contemplated.

The total project budget is summarized as follows:

Project Expenditures	Amount
Design	\$82,645
Design Contingency (10%)	\$8,300
Project Administration	\$10,000
Construction (Estimate)	\$246,555
Total Estimated Project Cost	\$347,500

Funding Category	Estimated Budget
HSIP State Funds (Fund 699) FY 23-24	\$247,500
TDA (Fund 210) FY 23-24	\$50,000
Additional TDA (Fund 210) Appropriation	\$50,000
TOTAL PROJECT BUDGET:	\$347,500

Development and completion of plans, specifications, and estimates is anticipated by December 2024.

Conclusion:

Staff recommends an award of a professional services agreement to TJKM Transportation Consultants to provide engineering services for the School Crossing Safety Enhancement Project CIP No. 50112 for an amount not-to-exceed \$82,645, an amendment to the FY 2023-24 Adopted Budget by appropriating an additional \$50,000 in TDA funds (Fund 210), and authorization to the City Manager or designee to process change orders, as needed, in an amount not-to-exceed \$8,300 in contingency (approximately 10% of the total contract amount).



Steve Carmona

SC:NN:KG:np

Enclosure: 1) Professional Services Agreement

AGREEMENT NO. _____
PROFESSIONAL SERVICES AGREEMENT
BETWEEN THE CITY OF PICO RIVERA AND
TJKM TRANSPORTATION CONSULTANTS

1. IDENTIFICATION

THIS PROFESSIONAL SERVICES AGREEMENT (“Agreement”) is entered into by and between the City of Pico Rivera, a California municipal corporation (“City” or “Local Agency”) and TJKM Transportation Consultants, (“Consultant”). City and Consultant are sometimes hereinafter individually referred to as a “Party” and collectively referred to as “Parties.”

2. RECITALS

2.1 City has determined that it requires professional services from a consultant to provide engineering services for the School Crossing Enhancements, HSIPL-5351 (044), CIP No. 50112.

2.2 Consultant represents that it is fully qualified to perform such professional services by virtue of its experience and the training, education and expertise of its principals and employees. Consultant further represents that it is willing to accept responsibility for performing such services in accordance with the terms and conditions set forth in this Agreement.

NOW, THEREFORE, for and in consideration of the performance by the Parties of the mutual covenants and conditions herein contained, the Parties hereto agree as follows:

3. DEFINITIONS

3.1 “Scope of Services”: Such professional services as are set forth in the Consultant’s March 6, 2024 proposal to City attached hereto as Exhibit “A” and incorporated herein by this reference.

3.2 “Approved Fee Schedule”: Such compensation rates as are set forth in the Consultant’s March 6, 2021 proposal to City attached hereto as Exhibit “B.”

3.3 “Commencement Date” : May 14, 2024

3.4 “Expiration Date” : December 31, 2027

4. TERM

The term of this Agreement shall commence at 12:00 a.m. on the Commencement Date and shall expire at 11:59 p.m. on the Expiration Date unless extended by written agreement of the Parties or terminated in accordance with Section 22 below.

5. CONSULTANT'S SERVICES

5.1 Consultant shall perform the services identified in the Scope of Services. City shall have the right to request, in writing, changes in the Scope of Services. Any such changes mutually agreed upon by the Parties, and any corresponding increase or decrease in compensation, shall be incorporated by written amendment to this Agreement. In no event shall the total compensation and costs payable to Consultant under this Agreement exceed the sum of, Eight-Two Thousand, Six Hundred Forty Five Dollars (\$82,645) unless specifically approved in advance, in writing, by City.

5.2 Consultant shall perform all work to the highest professional standards of Consultant's profession and in a manner reasonably satisfactory to City.

6. COMPENSATION

6.1 City agrees to compensate Consultant for the services provided under this Agreement, and Consultant agrees to accept in full satisfaction for such services, payment in accordance with the Approved Fee Schedule.

6.2 Consultant shall submit to City an invoice, on a monthly basis or less frequently, for the services performed pursuant to this Agreement. Each invoice shall itemize the services rendered during the billing period and the amount due. Within ten (10) business days of receipt of each invoice, City shall notify Consultant in writing of any disputed amounts included on the invoice. Within thirty (30) calendar days of receipt of each invoice, City shall pay all undisputed amounts included on the invoice. City shall not withhold applicable taxes or other authorized deductions from payments made to Consultant.

6.3 Payments for any services requested in writing by City and not included in the Scope of Services shall be made to Consultant by City on a time-and-materials basis using Consultant's standard fee schedule. Fees for such additional services shall be paid within sixty (60) days of the date Consultant issues an invoice to City for such services.

7. BUSINESS LICENSE

Consultant shall obtain a City of Pico Rivera business license prior to commencing performance under this Agreement.

8. COMPLIANCE WITH LAWS

Consultant shall keep informed of State, Federal and Local laws, ordinances, codes and regulations that in any manner affect those employed by it or in any way affect the performance of its services pursuant to this Agreement. Consultant shall at all times comply with such laws, ordinances, codes and regulations. Without limiting the generality

of the foregoing, if Consultant is an out-of-state corporation or LLC, it must be qualified and registered to do business in the State of California pursuant to sections 2105 and 17708.02 of the California Corporations Code. The City, its officers and employees shall not be liable at law or in equity occasioned by failure of Consultant to comply with this Section.

9. CONFLICT OF INTEREST

Consultant covenants that it presently has no interest and shall not acquire any interest, direct or indirect, which may be affected by the services to be performed by Consultant under this Agreement, or which would conflict in any manner with the performance of its services hereunder. During the term of this Agreement, Consultant shall not perform any work for another person or entity for whom Consultant was not working at the Commencement Date of this Agreement if both: (i) such work would require Consultant to abstain from a decision under this Agreement pursuant to a conflict of interest statute; and (ii) City has not consented in writing prior to Consultant's performance of such work.

10. PERSONNEL

Consultant represents that it has, or will secure at its own expense, all personnel required to perform the services identified in the Scope of Services. All such services shall be performed by Consultant or under its supervision, and all personnel engaged in the work shall be qualified to perform such services. Consultant reserves the right to determine the assignment of its own employees to the performance of Consultant's services under this Agreement, but City reserves the right, for good cause, to require Consultant to Rutij Patel, Project Manager, shall be Consultant's project administrator and shall have direct responsibility for management of Consultant's performance under this Agreement. No change shall be made to Consultant's project administrator without City's prior written consent.

11. OWNERSHIP OF WRITTEN PRODUCTS

All reports, documents or other written material ("written products") developed by Consultant in the performance of this Agreement shall be and remain the property of City without restriction or limitation upon its use or dissemination by City. Consultant may take and retain copies of such written products as desired, but no such written products shall be the subject of a copyright application by Consultant. If any state, federal, or local law requires mandatory copyright protection for Consultant's work product, City shall comply with such laws to the extent feasible.

12. INDEPENDENT CONSULTANT

12.1 Consultant is, and shall at all times remain as to City, a wholly independent

consultant. Consultant shall have no power to incur any debt, obligation, or liability on behalf of City or otherwise to act on behalf of City as an agent. Neither City nor any of its officers, employees or agents shall have control over the conduct of Consultant or any of Consultant's employees, except as set forth in this Agreement. Consultant shall not at any time represent that it is, or that any of its agents or employees are, in any manner employees of City.

12.2 The Parties further acknowledge and agree that nothing in this Agreement shall create or be construed to create a partnership, joint venture, employment relationship, joint-employer relationship, or any other relationship between Consultant or Consultant's employees except as set forth in this Agreement.

12.3 City shall have no direct or indirect control over Consultant's employees or sub-consultants with respect to wages, hours, and working conditions. In addition, City shall not deduct from the Compensation paid to Consultant any sums required for Social Security, withholding taxes, FICA, state disability insurance or any other federal, state or local tax or charge which may or may not be in effect or hereinafter enacted or required as a charge or withholding on the compensation paid to Consultant, Consultant's employees or subconsultants. City shall have no responsibility to provide Consultant, its employees or subconsultants with workers' compensation insurance or any other insurance.

12.4 The Parties further acknowledges the following: (i) that Consultant shall provide the services outlined in the Scope of Services directly to City; (ii) Consultant maintains a business location at the address listed under Section 20 that is separate and distinct from the City; (iii) Consultant contracts with other businesses to provide the same or similar services and maintains a clientele without restriction from the City; (iv) Consultant advertises and holds itself out to the public as available to provide the same or similar services; (v) unless otherwise specified in this Agreement, Consultant provides its own tools, vehicles, and equipment necessary for performing the Scope of Services; (vi) Consultant has proposed and negotiated its own rates; and (vii) consistent with the nature and demands of the project and the City's business hours, Consultant may set its own hours and location of work.

13. CONFIDENTIALITY

All data, documents, discussion, or other information developed or received by Consultant or provided for performance of this Agreement are deemed confidential and shall not be disclosed by Consultant without prior written consent by City. City shall grant such consent if disclosure is legally required. Upon request, all City data and any copies thereof shall be returned to City upon the termination or expiration of this Agreement.

14. NON-LIABILITY OF CITY OFFICIALS AND EMPLOYEES

No official or employee of the City shall be personally liable to Consultant in the event of any default or breach by City, or for any amount which may become due to Consultant.

15. INDEMNIFICATION

15.1 The Parties agree that City, its officers, agents, elected and appointed officials, employees, affiliated public agencies and volunteers should, to the extent permitted by law, be fully protected from any loss, injury, damage, claim, lawsuit, cost, expense, attorneys' fees, litigation costs, or any other cost arising out of or in any way related to the performance of this Agreement. Accordingly, the provisions of this indemnity provision are intended by the Parties to be interpreted and construed to provide the fullest protection possible under the law to City. Consultant acknowledges that City would not enter into this Agreement in the absence of Consultant's commitment to indemnify and protect City as set forth herein. Notwithstanding the foregoing, to the extent Consultant's services are subject to Civil Code Section 2782.8, the above indemnity shall be limited, to the extent required by Civil Code Section 2782.8, to claims that arise out of, pertain to, or relate to the negligence, recklessness, or willful misconduct of the Consultant.

15.2 To the full extent permitted by law, Consultant shall indemnify, hold harmless and defend City, its officers, agents, elected and appointed officials, employees, affiliated public agencies and volunteers from and against any and all claims, demands, lawsuits, causes of action, losses, costs or expenses for any damage due to death or injury to any person and injury to any property resulting from or arising out of any alleged intentional, reckless, negligent, or otherwise wrongful acts, errors or omissions of Consultant or any of its officers, employees, servants, agents, or subconsultants in the performance of this Agreement. Such costs and expenses shall include reasonable attorneys' fees incurred by counsel of City's choice and expert witness fees and consultant fees. Notwithstanding the foregoing, to the extent Consultant's Services are subject to Civil Code Section 2782.8, the above indemnity shall be limited, to the extent required by Civil Code Section 2782.8, to claims that arise out of, pertain to, or relate to the negligence, recklessness, or willful misconduct of the Consultant.

15.3 City shall have the right to offset against the amount of any compensation due Consultant under this Agreement any amount due to City from Consultant as a result of Consultant's failure to pay City promptly any indemnification arising under this Section 15 or related to Consultant's failure to either: (i) pay taxes on amounts received pursuant to this Agreement or (ii) comply with applicable workers' compensation laws.

15.4 The obligations of Consultant under this Section 15 will not be limited by the provisions of any workers' compensation act or similar act. Consultant expressly waives

its statutory immunity under such statutes or laws as to City, its officers, agents, employees and volunteers.

15.5 Consultant agrees to obtain executed indemnity agreements with provisions identical to those set forth here in this Section 15 from each and every subconsultant or any other person or entity involved by, for, with or on behalf of Consultant in the performance of this Agreement. In the event Consultant fails to obtain such indemnity obligations from others as required herein, Consultant agrees to be fully responsible and indemnify, hold harmless and defend City, its officers, agents, elected and appointed officials, employees, affiliated public agencies and volunteers from and against any and all claims, demands, lawsuits, causes of action, losses, costs or expenses for any damage due to death or injury to any person and injury to any property resulting from or arising out of any alleged intentional, reckless, negligent, or otherwise wrongful acts, errors or omissions of Consultant's subconsultants or any other person or entity involved by, for, with or on behalf of Consultant in the performance of this Agreement. Such costs and expenses shall include reasonable attorneys' fees incurred by counsel of City's choice and expert witness fees and consultant fees.

15.6 City does not, and shall not, waive any rights that it may possess against Consultant because of the acceptance by City, or the deposit with City, of any insurance policy or certificate required pursuant to this Agreement. This hold harmless and indemnification provision shall apply regardless of whether or not any insurance policies are determined to be applicable to the claim, demand, damage, liability, loss, cost or expense.

15.7 PERS ELIGIBILITY INDEMNITY. In the event that Consultant or any employee, agent, or subconsultant of Consultant providing services under this Agreement claims or is determined by a court of competent jurisdiction or the California Public Employees Retirement System (PERS) to be eligible for enrollment in PERS as an employee of the City, Consultant shall indemnify, defend, and hold harmless City for the payment of any employee and/or employer contributions for PERS benefits on behalf of Consultant or its employees, agents, or subconsultants, as well as for the payment of any penalties and interest on such contributions, which would otherwise be the responsibility of City.

Notwithstanding any other agency, state or federal policy, rule, regulation, law or ordinance to the contrary, Consultant and any of its employees, agents, and subconsultants providing service under this Agreement shall not qualify for or become entitled to, and hereby agree to waive any claims to, any compensation, benefit, or any incident of employment by City, including but not limited to eligibility to enroll in PERS as an employee of City and entitlement to any contribution to be paid by City for employer contribution and/or employee contributions for PERS benefits.

16. INSURANCE

16.1 During the term of this Agreement, Consultant shall carry, maintain, and keep in full force and effect insurance against claims for death or injuries to persons or damages to property that may arise from or in connection with Consultant's performance of this Agreement. Such insurance shall be of the types and in the amounts as set forth below:

16.1.1 Comprehensive general liability, and Umbrella or Excess Liability Insurance covering all operations by or on behalf of Consultant providing insurance for bodily injury liability and property damage liability for the following and including coverage for:

16.1.1.1 Premises, operations, and mobile equipment

16.1.1.2 Products and completed operations

16.1.1.3 Broad form property damage (including completed operations)

16.1.1.4 Explosion, collapse, and underground hazards

16.1.1.5 Personal Injury

16.1.1.6 Contractual liability

in the amount of One Million Dollars (\$1,000,000) per occurrence combined single limit; Two Million Dollars (\$2,000,000) aggregate for products/completed operation; Two Million Dollars (\$2,000,000) general aggregate (General aggregate must apply separately to Consultant's work under this Agreement.); and Five Million Dollars (\$5,000,000) umbrella or excess liability.

16.1.2 Automobile Liability Insurance for owned, hired and non-owned vehicles utilized by Consultant, its employees or subconsultants, in the amount of One Million Dollars (\$1,000,000) per accident for bodily injury and property damage.

16.1.3 Worker's Compensation Insurance as required by the laws of the State of California, with Statutory Limits, and Employer's Liability Insurance with limit of no less than One Million Dollars (\$1,000,000) per accident for bodily injury or disease.

16.1.4 Professional Liability Insurance against errors and omissions in the performance of the work under this Agreement with coverage limits of not less than One Million Dollars (\$1,000,000) per occurrence of claim/ Two Million Dollars (\$2,000,000) in the aggregate.

16.2 Consultant shall require each of its subconsultants, if any, to maintain insurance coverage that meets all of the requirements of this Agreement.

16.3 The policy or policies required by this Agreement shall be issued by an insurer admitted in the State of California and with a rating of at least A:VII in the latest edition of Best's Insurance Guide.

16.4 Consultant agrees that if it does not keep the aforesaid insurance in full force and effect City may either: (i) immediately terminate this Agreement; or (ii) take out the necessary insurance and pay, at Consultant's expense, the premium thereon.

16.5 At all times during the term of this Agreement, Consultant shall maintain on file with City's Risk Manager a certificate or certificates of insurance showing that the aforesaid policies are in effect in the required amounts and, for the general liability and automobile liability policies, naming the City as an additional insured. Consultant shall, prior to commencement of work under this Agreement, file with City's Risk Manager such certificate(s).

16.6 Consultant shall provide proof that policies of insurance required herein expiring during the term of this Agreement have been renewed or replaced with other policies providing at least the same coverage. Consultant shall provide such proof to City at least two weeks prior to the expiration of the coverages.

16.7 The general liability and automobile policies of insurance required by this Agreement shall contain an endorsement naming City, its officers, employees, agents and volunteers as additional insureds. All of the policies required under this Agreement shall contain an endorsement providing that the policies cannot be canceled or reduced except on thirty days' prior written notice to City. Consultant agrees to require its insurer to modify the certificates of insurance to delete any exculpatory wording stating that failure of the insurer to mail written notice of cancellation imposes no obligation, and to delete the word "endeavor" with regard to any notice provisions.

16.8 The general liability and automobile policies of insurance provided by Consultant shall be primary to any coverage available to City. Any insurance or self-insurance maintained by City, its officers, employees, agents or volunteers, shall be in excess of Consultant's insurance and shall not contribute with it.

16.9 All insurance coverage provided pursuant to this Agreement shall not prohibit Consultant, and Consultant's employees, agents or subconsultants, from waiving the right of subrogation prior to a loss. Consultant hereby waives all rights of subrogation against the City.

16.10 Any deductibles or self-insured retentions must be declared to and approved by the City. At the option of City, Consultant shall either reduce or eliminate the deductibles or self-insured retentions with respect to City, or Consultant shall procure a bond guaranteeing payment of losses and expenses.

16.11 Procurement of insurance by Consultant shall not be construed as a limitation of Consultant's liability or as full performance of Consultant's duties to indemnify, hold harmless and defend under Section 15 of this Agreement.

16.12 If Consultant maintains broader coverage and/or higher limits than the minimums shown above, the City requires and shall be entitled to the broader coverage and/or the higher limits maintained by the Consultant. Any available insurance proceeds in excess of the specified minimum limits of insurance and coverage shall be available to the City.

17. MUTUAL COOPERATION

17.1 City shall provide Consultant with all pertinent data, documents and other requested information as is reasonably available to City for the proper performance of Consultant's services under this Agreement.

17.2 In the event any claim or action is brought against City relating to Consultant's performance in connection with this Agreement, Consultant shall render any reasonable assistance that City may require.

18. RECORDS AND INSPECTIONS

Consultant shall maintain full and accurate records with respect to all matters covered under this Agreement for a period of three years after the expiration or termination of this Agreement. City shall have the right to access and examine such records, without charge, during normal business hours. City shall further have the right to audit such records, to make transcripts therefrom and to inspect all program data, documents, proceedings, and activities.

19. PERMITS AND APPROVALS

Consultant shall obtain, at its sole cost and expense, all permits and regulatory approvals necessary in the performance of this Agreement. This includes, but shall not be limited to, encroachment permits and building and safety permits and inspections.

20. NOTICES

Any notices, bills, invoices, or reports required by this Agreement shall be deemed received on: (i) the day of delivery if delivered by hand, facsimile, email, or overnight courier service during Consultant's and City's regular business hours; or (ii) on the third business day following deposit in the United States mail if delivered by mail, postage prepaid, to the addresses listed below (or to such other addresses as the Parties may, from time to time, designate in writing).

If to City:
Steve Carmona, City Manager
City of Pico Rivera
PO Box 1016
6615 Passons Blvd.
Pico Rivera, California 90660-1016

If to Consultant:
Nayan Amin, President
TJKM Transportation Consultants
4305 Hacienda Dr, Suite 550
Pleasanton, CA 94588

With a courtesy copy to:

Arnold M. Alvarez-Glasman, City Attorney
13181 Crossroads Parkway North
Suite 400 - West Tower
City of Industry, CA 91746

21. SURVIVING COVENANTS

The Parties agree that the covenants contained in Sections 13, 15 and Paragraph 17.2 of Section 17, of this Agreement shall survive the expiration or termination of this Agreement.

22. TERMINATION

22.1 City shall have the right to terminate this Agreement for any reason on five (5) calendar days' written notice to Consultant. Consultant shall have the right to terminate this Agreement for any reason on sixty (60) calendar days' written notice to City. The effective date of termination shall be upon the date specified in the notice of termination. Consultant agrees that in the event of such termination, City's obligation to pay Consultant shall be limited to payment only for those services satisfactorily rendered, as solely determined by the City, prior to the effective date of termination. Consultant agrees to cease all work under this Agreement on or before the effective date of any notice of termination. All City data, documents, objects, materials or other tangible things shall be returned to City upon the termination or expiration of this Agreement.

22.2 If City terminates this Agreement due to no fault or failure of performance by Consultant, then Consultant shall be paid based on the work satisfactorily performed, as solely determined by the City, at the time of termination. In no event shall Consultant be entitled to receive more than the amount that would be paid to Consultant for the full performance of the services required by this Agreement.

23. ASSIGNMENT

Consultant shall not delegate, transfer, subcontract or assign its duties or rights hereunder, either in whole or in part, without City's prior written consent, and any attempt

to do so shall be void and of no effect. City shall not be obligated or liable under this Agreement to any Party other than Consultant.

24. NON-DISCRIMINATION AND EQUAL EMPLOYMENT OPPORTUNITY

24.1 In the performance of this Agreement, Consultant shall not discriminate against any employee, subconsultant, or employment applicant because of race, color, creed, religion, sex, marital status, national origin, ancestry, age, physical or mental handicap, medical condition or sexual orientation. Consultant will take affirmative action to ensure that subconsultants, employees, and employment applicants are treated without regard to their race, color, creed, religion, sex, marital status, national origin, ancestry, age, physical or mental handicap, medical condition or sexual orientation.

24.2 Consultant will, in all solicitations or advertisements for employees placed by or on behalf of Consultant state either that it is an equal opportunity employer or that all qualified applicants will receive consideration for employment without regard to race, color, creed, religion, sex, marital status, national origin, ancestry, age, physical or mental handicap, medical condition or sexual orientation.

24.3 Consultant will cause the foregoing provisions to be inserted in all subcontracts for any work covered by this Agreement except contracts or subcontracts for standard commercial supplies or raw materials.

25. WARRANTIES

25.1 Each Party has received independent legal advice from its attorneys with respect to the advisability of entering into and executing this Agreement, or been provided with an opportunity to receive independent legal advice and has freely and voluntarily waived and relinquished the right to do so. Each Party who has not obtained independent counsel acknowledges that the failure to have independent legal counsel will not excuse such Party's failure to perform under this Agreement.

25.2 In executing this Agreement, each Party has carefully read this Agreement, knows the contents thereof, and has relied solely on the statements expressly set forth herein and has placed no reliance whatsoever on any statement, representation, or promise of any other party, or any other person or entity, not expressly set forth herein, nor upon the failure of any other party or any other person or entity to make any statement, representation or disclosure of any matter whatsoever.

25.3 It is agreed that each Party has the full right and authority to enter into this Agreement, and that the person executing this Agreement on behalf of either Party has the full right and authority to fully commit and bind such Party to the provisions of this Agreement.

26. CAPTIONS

26.1 The captions appearing at the commencement of the sections hereof, and in any paragraph thereof, are descriptive only and for convenience in reference to this Agreement. Should there be any conflict between such heading, and the section or paragraph thereof at the head of which it appears, the section or paragraph thereof, as the case may be, and not such heading, shall control and govern in the construction of this Agreement.

26.2 Masculine or feminine pronouns shall be substituted for the neuter form and vice versa, and the plural shall be substituted for the singular form and vice versa, in any place or places herein in which the context requires such substitution(s).

27. NON-WAIVER

27.1 The waiver by City or Consultant of any breach of any term, covenant or condition herein contained shall not be deemed to be a waiver of such term, covenant or condition or of any subsequent breach of the same or any other term, covenant or condition herein contained. In no event shall the making by City of any payment to Consultant constitute or be construed as a waiver by City of any breach of covenant, or any default which may then exist on the part of Consultant, and the making of any such payment by City shall in no way impair or prejudice any right or remedy available to City with regard to such breach or default. No term, covenant or condition of this Agreement shall be deemed to have been waived by City or Consultant unless in writing.

27.2 Each right, power and remedy provided for herein or now or hereafter existing at law, in equity, by statute, or otherwise shall be cumulative and shall be in addition to every other right, power, or remedy provided for herein or now or hereafter existing at law, in equity, by statute, or otherwise. The exercise, the commencement of the exercise, or the forbearance of the exercise by any Party of any one or more of such rights, powers or remedies shall not preclude the simultaneous or later exercise by such Party of any of all of such other rights, powers or remedies.

27.3 Consultant shall not be liable for any failure to perform if Consultant presents acceptable evidence, in City's sole judgment, that such failure was due to causes beyond the control and without the fault or negligence of Consultant.

28. COURT COSTS AND ATTORNEY FEES

In the event legal action shall be necessary to enforce any term, covenant or condition herein contained, the Party prevailing in such action, whether reduced to judgment or not, shall be entitled to its reasonable court costs, including accountants' fees

and expert witness fees, if any, and attorneys' fees expended in such action. The venue for any litigation shall be Los Angeles County, California.

29. SEVERABILITY

If any term or provision of this Agreement or the application thereof to any person or circumstance shall, to any extent, be invalid or unenforceable, then such term or provision shall be amended to, and solely to, the extent necessary to cure such invalidity or unenforceability, and in its amended form shall be enforceable. In such event, the remainder of this Agreement, or the application of such term or provision to persons or circumstances other than those as to which it is held invalid or unenforceable, shall not be affected thereby, and each term and provision of this Agreement shall be valid and be enforced to the fullest extent permitted by law.

30. GOVERNING LAW

This Agreement shall be governed and construed in accordance with the laws of the State of California.

31. COUNTERPARTS

This Agreement may be signed in any one or more counterparts all of which taken together shall be but one and the same Agreement. Any signed copy of this Agreement or of any other document or agreement referred to herein, or copy or counterpart thereof, delivered by facsimile or email transmission, shall for all purposes be treated as if it were delivered containing an original manual signature of the Party whose signature appears in the facsimile or email and shall be binding upon such Party in the same manner as though an originally signed copy had been delivered.

32. ENTIRE AGREEMENT

All documents referenced as exhibits in this Agreement are hereby incorporated in this Agreement. In the event of any material discrepancy between the express provisions of this Agreement and the provisions of any document incorporated herein by reference, the provisions of this Agreement shall prevail. This instrument contains the entire Agreement between City and Consultant with respect to the transactions contemplated herein. No other prior oral or written agreements are binding upon the Parties. Amendments hereto or deviations herefrom shall be effective and binding only if made in writing and executed by City and Consultant.

33. MANDATORY FISCAL AND FEDERAL PROVISIONS

Consultant acknowledges that the funding associated with the Scope of Services under this agreement requires compliance with the provisions the California Department

of Transportation Local Assistance Procedures Manual (“LAPM”). Consultant agrees that it will be responsible for ensuring that all required fiscal and federal requirements under the LAPM, including but not limited to those listed under Exhibit D, which are incorporated here by reference. Should any conflict arise between the requirements of Exhibit D and this Agreement, the provisions of Exhibit D shall control to the minimum extent required to resolve such conflict.

TO EFFECTUATE THIS AGREEMENT, the Parties have caused their duly authorized representatives to execute this Agreement on the dates set forth below.

“CITY”
CITY OF PICO RIVERA

“CONSULTANT”
TJKM TRANSPORTATION CONSULTANTS

Andrew C. Lara, Mayor

Nayan Amin, President

Dated: _____

Dated: _____

ATTEST:

APPROVED AS TO FORM:

Cynthia Ayala, City Clerk

Arnold M. Alvarez-Glasman, City Attorney

EXHIBIT A
SCOPE OF SERVICES

City of Pico Rivera

**Engineering Services for School Crossing Safety Enhancements
CIP No. 50112 | HSIPL-5351 (044)**

Prepared by TJKM Transportation Consultants

Task No.	Task	TJKM								TJKM Hours by Task	TJKM Cost by Task	
		Ruta Jariwala	Rutvij Patel	Nayan Amin	Andrew Dickinson	Manuel Montero	Anna Highsmith	Sanjith John	Talha Majeed			
		PIC	Project Manager	QA/QC	Task Lead	Support Staff	Support Staff	Assistant Transportation Engineer				
		Direct Salary	\$110.00	\$85.67	\$110.00	\$56.18	\$53.74	\$58.60	\$33.35			\$33.35
		Overhead	90.36%	90.36%	90.36%	90.36%	90.36%	90.36%	90.36%			90.36%
		Fringe	45.11%	45.11%	45.11%	45.11%	45.11%	45.11%	45.11%			45.11%
Profit	10.00%	10.00%	10.00%	10.00%	10.00%	10.00%	10.00%	10.00%				
Billing Rate	\$284.92	\$221.90	\$284.92	\$145.52	\$139.20	\$151.78	\$86.38	\$86.38				
1	Project Management		24							24	\$ 5,326	
2	Agency & Utility Coordination				16			16		32	\$ 3,710	
3	Preliminary Engineering	2	16	4	16	8	60	20	20	146	\$ 21,264	
4	Final Engineering	4	16	4	16	8	80	80	80	288	\$ 35,235	
5	Bid & Construction Support	2	8		4			16		30	\$ 4,309	
6	Topographic Surveying and Utility Coordination (8 Locations)										\$ 12,800	
Total		8	64	8	52	16	140	132	100	520	\$ 82,645	



EXHIBIT B
APPROVED FEE SCHEDULE

City of Pico Rivera
Engineering Services for School Crossing Safety Enhancements
CIP No. 50112 | HSIPL-5351 (044)

Prepared by TJKM Transportation Consultants

Task No.	Task	TJKM								TJKM Hours by Task	TJKM Cost by Task
		Ruta Jariwala	Rutvij Patel	Nayan Amin	Andrew Dickinson	Manuel Montero	Sanjith John	Talha Majeed			
		PIC	Project Manager	QA/QC	Task Lead	Support Staff	Assistant Transportation Engineer				
	Billing Rate	\$284.92	\$221.90	\$284.92	\$145.52	\$139.20	\$86.38	\$86.38			
1	Project Management		40							40	\$ 8,875.99
2	Agency & Utility Coordination				16		20	20		56	\$ 5,783.54
3	Preliminary Engineering	2	16	4	16	8	20	20		86	\$ 12,157.01
4	Final Engineering	4	16	4	16	8	80	80		208	\$ 23,092.71
5	Bid & Construction Support	2	8		4		16			30	\$ 4,309.21
Sub-Total		8	80	8	52	16	136	120		420	\$ 54,218.47
Other Direct Costs											
Travel Cost										\$ 2,000.00	
Total with ODC										\$ 56,218.47	
Topographic Surveying											
6	Eight (8) Locations										\$ 16,000.00
Total with Topographic Survey										\$ 72,218.47	



EXHIBIT C
TERMS FOR COMPLIANCE WITH CALIFORNIA LABOR LAW REQUIREMENTS

1. This Agreement calls for services that, in whole or in part, constitute “public works” as defined in Division 2, Part 7, Chapter 1 (commencing with Section 1720) of the California Labor Code (“Chapter 1”). Further, Consultant acknowledges that this Agreement is subject to (a) Chapter 1 and (b) the rules and regulations established by the Department of Industrial Relations (“DIR”) implementing such statutes. Therefore, as to those Services that are “public works”, Consultant shall comply with and be bound by all the terms, rules and regulations described in 1(a) and 1(b) as though set forth in full herein.

2. California law requires the inclusion of specific Labor Code provisions in certain contracts. The inclusion of such specific provisions below, whether or not required by California law, does not alter the meaning or scope of Section 1 above.

3. Consultant shall be registered with the Department of Industrial Relations in accordance with California Labor Code Section 1725.5, and has provided proof of registration to City prior to the Effective Date of this Agreement. Consultant shall not perform work with any subconsultant that is not registered with DIR pursuant to Section 1725.5. Consultant and subconsultants shall maintain their registration with the DIR in effect throughout the duration of this Agreement. If the Consultant or any subconsultant ceases to be registered with DIR at any time during the duration of the project, Consultant shall immediately notify City.

4. Pursuant to Labor Code Section 1771.4, Consultant’s Services are subject to compliance monitoring and enforcement by DIR. Consultant shall post job site notices, as prescribed by DIR regulations.

5. Pursuant to Labor Code Section 1773.2, copies of the prevailing rate of per diem wages for each craft, classification, or type of worker needed to perform the Agreement are on file at City Hall and will be made available to any interested party on request. Consultant acknowledges receipt of a copy of the DIR determination of such prevailing rate of per diem wages, and Consultant shall post such rates at each job site covered by this Agreement.

6. Consultant shall comply with and be bound by the provisions of Labor Code Sections 1774 and 1775 concerning the payment of prevailing rates of wages to workers and the penalties for failure to pay prevailing wages. The Consultant shall, as a penalty to City, forfeit \$200.00 for each calendar day, or portion thereof, for each worker paid less than the prevailing rates as determined by the DIR for the work or craft in which the worker is employed for any public work done pursuant to this Agreement by Consultant or by any subconsultant.

7. Consultant shall comply with and be bound by the provisions of Labor Code Section 1776, which requires Consultant and each subconsultant to: keep accurate payroll records and verify such records in writing under penalty of perjury, as specified

in Section 1776; certify and make such payroll records available for inspection as provided by Section 1776; and inform City of the location of the records.

8. Consultant shall comply with and be bound by the provisions of Labor Code seq. concerning the employment of apprentices on public works projects. Consultant shall be responsible for compliance with these aforementioned Sections for all apprenticeable occupations. Prior to commencing work under this Agreement, Consultant shall provide City with a copy of the information submitted to any applicable apprenticeship program. Within 60 days after concluding work pursuant to this Agreement, Consultant and each of its subconsultants shall submit to City a verified statement of the journeyman and apprentice hours performed under this Agreement.

9. The Consultant shall not perform Work with any Subconsultant that has been debarred or suspended pursuant to California Labor Code Section 1777.1 or any other federal or state law providing for the debarment of consultants from public works. The Consultant and Subconsultants shall not be debarred or suspended throughout the duration of this Contract pursuant to Labor Code Section 1777.1 or any other federal or state law providing for the debarment of consultants from public works. If the Consultant or any subconsultant becomes debarred or suspended during the duration of the project, the Consultant shall immediately notify City.

10. Consultant acknowledges that eight hours labor constitutes a legal day's work. Consultant shall comply with and be bound by Labor Code Section 1810. Consultant shall comply with and be bound by the provisions of Labor Code Section 1813 concerning penalties for workers who work excess hours. The Consultant shall, as a penalty to City, forfeit \$25.00 for each worker employed in the performance of this Agreement by the Consultant or by any subconsultant for each calendar day during which such worker is required or permitted to work more than eight hours in any one calendar day and 40 hours in any one calendar week in violation of the provisions of Division 2, Part 7, Chapter 1, Article 3 of the Labor Code. Pursuant to Labor Code section 1815, work performed by employees of Consultant in excess of eight hours per day, and 40 hours during any one week shall be permitted upon public work upon compensation for all hours worked in excess of eight hours per day at not less than one and one-half times the basic rate of pay.

11. California Labor Code Sections 1860 and 3700 provide that every employer will be required to secure the payment of compensation to its employees. In accordance with the provisions of California Labor Code Section 1861, Consultant hereby certifies as follows:

"I am aware of the provisions of Section 3700 of the Labor Code which require every employer to be insured against liability for workers' compensation or to undertake self-insurance in accordance with the provisions of that code, and I will comply with such provisions before commencing the performance of the work of this contract."

12. For every subconsultant who will perform work on the project, Consultant shall be responsible for such subconsultant's compliance with Chapter 1 and Labor Code Sections 1860 and 3700, and Consultant shall include in the written contract between it and each subconsultant a copy of those statutory provisions and a requirement that each subconsultant shall comply with those statutory provisions. Consultant shall be required to take all actions necessary to enforce such contractual provisions and ensure subconsultant's compliance, including without limitation, conducting a periodic review of the certified payroll records of the subconsultant and upon becoming aware of the failure of the subconsultant to pay his or her workers the specified prevailing rate of wages. Consultant shall diligently take corrective action to halt or rectify any failure.

13. To the maximum extent permitted by law, Consultant shall indemnify, hold harmless and defend (at Consultant's expense with counsel reasonably acceptable to City) City, its officials, officers, employees, agents and independent consultants serving in the role of City officials, and volunteers from and against any demand or claim for damages, compensation, fines, penalties or other amounts arising out of or incidental to any acts or omissions listed above by any person or entity (including Consultant, its subconsultants, and each of their officials, officers, employees and agents) in connection with any work undertaken or in connection with the Agreement, including without limitation the payment of all consequential damages, attorneys' fees, and other related costs and expenses. All duties of Consultant under this Section shall survive the termination of the Agreement.

EXHIBIT D

REQUIRED FISCAL AND FEDERAL PROVISIONS

ARTICLE I. CONSULTANT'S REPORTS OR MEETINGS

A. CONSULTANT shall submit progress reports at least once a month. The report should be sufficiently detailed for the LOCAL AGENCY's Contract Administrator to determine, if CONSULTANT is performing to expectations, or is on schedule; to provide communication of interim findings, and to sufficiently address any difficulties or special problems encountered, so remedies can be developed.

B. CONSULTANT's Project Manager shall meet with LOCAL AGENCY's Contract Administrator, as needed, to discuss progress on the AGREEMENT.

ARTICLE II. ALLOWABLE COSTS AND PAYMENTS

A. The method of payment for this AGREEMENT will be based on actual cost plus a fixed fee. CITY will reimburse CONSULTANT for actual costs (including labor costs, employee benefits, travel, equipment rental costs, overhead and other direct costs) incurred by CONSULTANT in performance of the work. CONSULTANT will not be reimbursed for actual costs that exceed the estimated wage rates, employee benefits, travel, equipment rental, overhead, and other estimated costs set forth in the approved CONSULTANT'S Cost Proposal, unless additional reimbursement is provided for by AGREEMENT amendment. In no event, will CONSULTANT be reimbursed for overhead costs at a rate that exceeds CITY's approved overhead rate set forth in the Cost Proposal. In the event, that CITY determines that a change to the work from that specified in the Cost Proposal and AGREEMENT is required, the AGREEMENT time or actual costs reimbursable by CITY shall be adjusted by AGREEMENT amendment to accommodate the changed work. The maximum total cost as specified in Paragraph "1" of this Article shall not be exceeded, unless authorized by AGREEMENT amendment.

B. The indirect cost rate established for this AGREEMENT is extended through the duration of this specific AGREEMENT. CONSULTANT's agreement to the extension of the 1-year applicable period shall not be a condition or qualification to be considered for the work or AGREEMENT award.

C. In addition to the allowable incurred costs, CITY will pay CONSULTANT a fixed fee of \$ 82,645. The fixed fee is nonadjustable for the term of the AGREEMENT, except in the event of a significant change in the scope of work and such adjustment is made by AGREEMENT amendment.

D. Reimbursement for transportation and subsistence costs shall not exceed the rates specified in the approved Cost Proposal.

E. When milestone cost estimates are included in the approved Cost Proposal, CONSULTANT shall obtain prior written approval for a revised milestone cost estimate from the Contract Administrator before exceeding such cost estimate.

F. Progress payments will be made monthly in arrears based on services provided and allowable incurred costs. A pro rata portion of CONSULTANT's fixed fee will be included in the monthly progress payments. If CONSULTANT fails to submit the required deliverable items according to the schedule set forth in Article III Statement of Work, CITY shall have the right to delay payment or terminate this AGREEMENT.

G. No payment will be made prior to approval of any work, nor for any work performed prior to approval of this AGREEMENT.

H. CONSULTANT will be reimbursed promptly according to California Regulations upon receipt by CITY's Contract Administrator of itemized invoices in duplicate. Invoices shall be submitted no later than thirty (30) calendar days after the performance of work for which CONSULTANT is billing. Invoices shall detail the work performed on each milestone and each project as applicable. Invoices shall follow the format stipulated for the approved Cost Proposal and shall reference this AGREEMENT number and project title. Final invoice must contain the final cost and all credits due CITY including any equipment purchased under the provisions of Article XI Equipment Purchase. The final invoice should be submitted within sixty (60) calendar days after completion of CONSULTANT's work. Invoices shall be mailed to CITY's Contract Administrator at the following address:

Steve Carmona, City Manager
City of Pico Rivera
PO Box 1016
6615 Passons Blvd.
Pico Rivera, California 90660-1016
Facsimile: (562) 801-4765

I. The total amount payable by CITY including the fixed fee shall not exceed \$ 82,645.

J. For personnel subject to prevailing wage rates as described in the California Labor Code, all salary increases, which are the direct result of changes in the prevailing wage rates are reimbursable.

ARTICLE. III TERMINATION

This AGREEMENT may be terminated by CITY, provided that CITY gives not less than thirty (30) calendar days' written notice (delivered by certified mail, return receipt requested) of intent to terminate. Upon termination, CITY shall be entitled to all work, including but not limited to, reports, investigations, appraisals, inventories, studies, analyses, drawings and data estimates performed to that date, whether completed or not.

B. CITY may temporarily suspend this AGREEMENT, at no additional cost to CITY, provided that CONSULTANT is given written notice (delivered by certified mail, return receipt requested) of temporary suspension. If CITY gives such notice of temporary suspension, CONSULTANT shall immediately suspend its activities under this AGREEMENT. A temporary suspension may be issued concurrent with the notice of termination.

C. Notwithstanding any provisions of this AGREEMENT, CONSULTANT shall not be relieved of liability to CITY for damages sustained by City by virtue of any breach of this AGREEMENT by CONSULTANT, and City may withhold any payments due to CONSULTANT until such time as the exact amount of damages, if any, due City from CONSULTANT is determined.

D. In the event of termination, CONSULTANT shall be compensated as provided for in this AGREEMENT. Upon termination, CITY shall be entitled to all work, including but not limited to, reports, investigations, appraisals, inventories, studies, analyses, drawings and data estimates performed to that date, whether completed or not.

ARTICLE IV. COST PRINCIPLES AND ADMINISTRATIVE REQUIREMENTS

A. The CONSULTANT agrees that 48 CFR Part 31, Contract Cost Principles and Procedures, shall be used to determine the allowability of individual terms of cost.

B. The CONSULTANT also agrees to comply with Federal procedures in accordance with 2 CFR Part 200, Uniform Administrative Requirements, Cost Principles, and Audit Requirements for Federal Awards.

C. Any costs for which payment has been made to the CONSULTANT that are determined by subsequent audit to be unallowable under 48 CFR Part 31 or 2 CFR Part 200 are subject to repayment by the CONSULTANT to CITY.

D. When a CONSULTANT or Subconsultant is a Non-Profit Organization or an Institution of Higher Education, the Cost Principles for Title 2 CFR Part 200, Uniform Administrative Requirements, Cost Principles, and Audit Requirements for Federal Awards shall apply.

ARTICLE V. RETENTION OF RECORD/AUDITS

For the purpose of determining compliance with Gov. Code § 8546.7, the CONSULTANT, Subconsultants, and CITY shall maintain all books, documents, papers, accounting records, Independent CPA Audited Indirect Cost Rate workpapers, and other evidence pertaining to the performance of the AGREEMENT including, but not limited to, the costs of administering the AGREEMENT. All parties, including the CONSULTANT's Independent CPA, shall make such workpapers and materials available at their respective offices at all reasonable times during the AGREEMENT period and for three (3) years from the date of final payment under the AGREEMENT. CITY, Caltrans Auditor, FHWA, or any duly authorized representative of the Federal government having jurisdiction under Federal laws or regulations (including the basis of Federal funding in whole or in part)

shall have access to any books, records, and documents of the CONSULTANT, Subconsultants, and the CONSULTANT's Independent CPA, that are pertinent to the AGREEMENT for audits, examinations, workpaper review, excerpts, and transactions, and copies thereof shall be furnished if requested without limitation.

ARTICLE VI. AUDIT REVIEW PROCEDURES

A. Any dispute concerning a question of fact arising under an interim or post audit of this AGREEMENT that is not disposed of by AGREEMENT, shall be reviewed by CITY'S Chief Finance Director.

B. Not later than thirty (30) calendar days after issuance of the final audit report, CONSULTANT may request a review by CITY'S Finance Director of unresolved audit issues. The request for review will be submitted in writing.

C. Neither the pendency of a dispute nor its consideration by CITY will excuse CONSULTANT from full and timely performance, in accordance with the terms of this AGREEMENT.

D. CONSULTANT and subconsultant AGREEMENTs, including cost proposals and Indirect Cost Rates (ICR), may be subject to audits or reviews such as, but not limited to, an AGREEMENT audit, an incurred cost audit, an ICR Audit, or a CPA ICR audit work paper review. If selected for audit or review, the AGREEMENT, cost proposal and ICR and related work papers, if applicable, will be reviewed to verify compliance with 48 CFR Part 31 and other related laws and regulations. In the instances of a CPA ICR audit work paper review it is CONSULTANT's responsibility to ensure federal, CITY, or local government officials are allowed full access to the CPA's work papers including making copies as necessary. The AGREEMENT, cost proposal, and ICR shall be adjusted by CONSULTANT and approved by CITY Contract Administrator to conform to the audit or review recommendations. CONSULTANT agrees that individual terms of costs identified in the audit report shall be incorporated into the AGREEMENT by this reference if directed by CITY at its sole discretion. Refusal by CONSULTANT to incorporate audit or review recommendations, or to ensure that the federal, CITY or local governments have access to CPA work papers, will be considered a breach of AGREEMENT terms and cause for termination of the AGREEMENT and disallowance of prior reimbursed costs.

E. CONSULTANT's Cost Proposal may be subject to a CPA ICR Audit Work Paper Review and/or audit by the Independent Office of Audits and Investigations (IOAI). IOAI, at its sole discretion, may review and/or audit and approve the CPA ICR documentation. The Cost Proposal shall be adjusted by the CONSULTANT and approved by the CITY Contract Administrator to conform to the Work Paper Review recommendations included in the management letter or audit recommendations included in the audit report. Refusal by the CONSULTANT to incorporate the Work Paper Review recommendations included in the management letter or audit recommendations included in the audit report will be considered a breach of the AGREEMENT terms and cause for termination of the AGREEMENT and disallowance of prior reimbursed costs.

1. During IOAI's review of the ICR audit work papers created by the CONSULTANT's independent CPA, IOAI will work with the CPA and/or CONSULTANT toward a resolution of issues that arise during the review. Each party agrees to use its best efforts to resolve any audit disputes in a timely manner. If IOAI identifies significant issues during the review and is unable to issue a cognizant approval letter, CITY will reimburse the CONSULTANT at an accepted ICR until a FAR (Federal Acquisition Regulation) compliant ICR {e.g. 48 CFR Part 31; GAGAS (Generally Accepted Auditing Standards); CAS (Cost Accounting Standards), if applicable; in accordance with procedures and guidelines of the American Association of State Highways and Transportation Officials (AASHTO) Audit Guide; and other applicable procedures and guidelines} is received and approved by IOAI.

Accepted rates will be as follows:

a. If the proposed rate is less than one hundred fifty percent (150%) - the accepted rate reimbursed will be ninety percent (90%) of the proposed rate.

b. If the proposed rate is between one hundred fifty percent (150%) and two hundred percent (200%) - the accepted rate will be eighty-five percent (85%) of the proposed rate.

c. If the proposed rate is greater than two hundred percent (200%) - the accepted rate will be seventy-five percent (75%) of the proposed rate.

2. If IOAI is unable to issue a cognizant letter per paragraph E.1. above, IOAI may require CONSULTANT to submit a revised independent CPA-audited ICR and audit report within three (3) months of the effective date of the management letter. IOAI will then have up to six (6) months to review the CONSULTANT's and/or the independent CPA's revisions.

3. If the CONSULTANT fails to comply with the provisions of this paragraph E, or if IOAI is still unable to issue a cognizant approval letter after the revised independent CPA audited ICR is submitted, overhead cost reimbursement will be limited to the accepted ICR that was established upon initial rejection of the ICR and set forth in paragraph E.1. above for all rendered services. In this event, this accepted ICR will become the actual and final ICR for reimbursement purposes under this AGREEMENT.

4. CONSULTANT may submit to CITY final invoice only when all of the following items have occurred: (1) IOAI accepts or adjusts the original or revised independent CPA audited ICR; (2) all work under this AGREEMENT has been completed to the satisfaction of CITY; and, (3) IOAI has issued its final ICR review letter. The CONSULTANT MUST SUBMIT ITS FINAL INVOICE TO CITY no later than sixty (60) calendar days after occurrence of the last of these items. The accepted ICR will apply to this AGREEMENT and all other agreements executed between CITY and the CONSULTANT, either as a prime or subconsultant, with the same fiscal period ICR.

ARTICLE VII. SUBCONTRACTING

A. Nothing contained in this AGREEMENT or otherwise, shall create any contractual relation between the CITY and any Subconsultants, and no subagreement shall relieve

the CONSULTANT of its responsibilities and obligations hereunder. The CONSULTANT agrees to be as fully responsible to the CITY for the acts and omissions of its Subconsultants and of persons either directly or indirectly employed by any of them as it is for the acts and omissions of persons directly employed by the CONSULTANT. The CONSULTANT's obligation to pay its Subconsultants is an independent obligation from the CITY's obligation to make payments to the CONSULTANT.

B. The CONSULTANT shall perform the work contemplated with resources available within its own organization and no portion of the work shall be subcontracted without written authorization by the CITY Contract Administrator, except that which is expressly identified in the CONSULTANT's approved Cost Proposal.

C. Any subagreement entered into as a result of this AGREEMENT, shall contain all the provisions stipulated in this entire AGREEMENT to be applicable to Subconsultants unless otherwise noted.

D. CONSULTANT shall pay its Subconsultants within Fifteen (15) calendar days from receipt of each payment made to the CONSULTANT by the CITY.

E. Any substitution of Subconsultants must be approved in writing by the CITY Contract Administrator in advance of assigning work to a substitute Subconsultant.

F. Prompt Progress Payment

CONSULTANT or subconsultant shall pay to any subconsultant, not later than fifteen (15) days after receipt of each progress payment, unless otherwise agreed to in writing, the respective amounts allowed CONSULTANT on account of the work performed by the subconsultants, to the extent of each subconsultant's interest therein. In the event that there is a good faith dispute over all or any portion of the amount due on a progress payment from CONSULTANT or subconsultant to a subconsultant, CONSULTANT or subconsultant may withhold no more than 150 percent of the disputed amount. Any violation of this requirement shall constitute a cause for disciplinary action and shall subject the licensee to a penalty, payable to the subconsultant, of 2 percent of the amount due per month for every month that payment is not made.

In any action for the collection of funds wrongfully withheld, the prevailing party shall be entitled to his or her attorney's fees and costs. The sanctions authorized under this requirement shall be separate from, and in addition to, all other remedies, either civil, administrative, or criminal. This clause applies to both DBE and non-DBE subconsultants.

G. Prompt Payment of Withheld Funds to Subconsultants

The CITY may hold retainage from CONSULTANT and shall make prompt and regular incremental acceptances of portions, as determined by the CITY, of the contract work, and pay retainage to CONSULTANT based on these acceptances. The CITY shall designate one of the methods below in the contract to ensure prompt and full payment of any retainage kept by CONSULTANT or subconsultant to a subconsultant

Method 1: No retainage will be held by the CITY from progress payments due to CONSULTANT. CONSULTANTS and subconsultants are prohibited from holding retainage from subconsultants. Any delay or postponement of payment may take place only for good cause and with the CITY's prior written approval. Any violation of these provisions shall subject the violating CONSULTANT or subconsultant to the penalties, sanctions, and other remedies specified in Section 3321 of the California Civil Code. This requirement shall not be construed to limit or impair any contractual, administrative or judicial remedies, otherwise available to CONSULTANT or subconsultant in the event of a dispute involving late payment or nonpayment by CONSULTANT, deficient subconsultant performance and/or noncompliance by a subconsultant. This clause applies to both DBE and non-DBE subconsultants.

Any violation of these provisions shall subject the violating CONSULTANT or subconsultant to the penalties, sanctions and other remedies specified therein. These requirements shall not be construed to limit or impair any contractual, administrative, or judicial remedies otherwise available to CONSULTANT or subconsultant in the event of a dispute involving late payment or nonpayment by CONSULTANT, deficient subcontract performance, or noncompliance by a subconsultant.

ARTICLE VIII. EQUIPMENT PURCHASE AND OTHER CAPITAL EXPENDITURES

A. Prior authorization in writing by CITY's Contract Administrator shall be required before CONSULTANT enters into any unbudgeted purchase order, or subcontract exceeding five thousand dollars (\$5,000) for supplies, equipment, or CONSULTANT services. CONSULTANT shall provide an evaluation of the necessity or desirability of incurring such costs.

B. For purchase of any item, service, or consulting work not covered in CONSULTANT's approved Cost Proposal and exceeding five thousand dollars (\$5,000), with prior authorization by CITY's Contract Administrator, three competitive quotations must be submitted with the request, or the absence of proposal must be adequately justified.

C. Any equipment purchased with funds provided under the terms of this AGREEMENT is subject to the following:

1. CONSULTANT shall maintain an inventory of all nonexpendable property. Nonexpendable property is defined as having a useful life of at least two years and an acquisition cost of five thousand dollars (\$5,000) or more. If the purchased equipment needs replacement and is sold or traded in, CITY shall receive a proper refund or credit at the conclusion of the AGREEMENT, or if the AGREEMENT is terminated, CONSULTANT may either keep the equipment and credit CITY in an amount equal to its fair market value, or sell such equipment at the best price obtainable at a public or private sale, in accordance with established CITY procedures; and credit CITY in an amount equal to the sales price. If CONSULTANT elects to keep the equipment, fair market value shall be determined at CONSULTANT's expense, on the basis of a competent independent appraisal of such equipment. Appraisals shall be obtained from an appraiser

mutually agreeable to by CITY and CONSULTANT, if it is determined to sell the equipment, the terms and conditions of such sale must be approved in advance by CITY.

2. Regulation 2 CFR Part 200 requires a credit to Federal funds when participating equipment with a fair market value greater than five thousand dollars (\$5,000) is credited to the project.

ARTICLE IX. STATE PREVAILING WAGE RATES

A. No CONSULTANT or Subconsultant may be awarded an AGREEMENT containing public work elements unless registered with the Department of Industrial Relations (DIR) pursuant to Labor Code §1725.5. Registration with DIR must be maintained throughout the entire term of this AGREEMENT, including any subsequent amendments.

B. The CONSULTANT shall comply with all of the applicable provisions of the California Labor Code requiring the payment of prevailing wages. The General Prevailing Wage Rate Determinations applicable to work under this AGREEMENT are available and on file with the Department of Transportation's Regional/District Labor Compliance Officer (<https://dot.ca.gov/programs/construction/labor-compliance>). These wage rates are made a specific part of this AGREEMENT by reference pursuant to Labor Code §1773.2 and will be applicable to work performed at a construction project site. Prevailing wages will be applicable to all inspection work performed at CITY construction sites, at CITY facilities and at off-site locations that are set up by the construction contractor or one of its subcontractors solely and specifically to serve CITY projects. Prevailing wage requirements do not apply to inspection work performed at the facilities of vendors and commercial materials suppliers that provide goods and services to the general public.

C. General Prevailing Wage Rate Determinations applicable to this project may also be obtained from the Department of Industrial Relations website at <http://www.dir.ca.gov>.

D. Payroll Records

1. Each CONSULTANT and Subconsultant shall keep accurate certified payroll records and supporting documents as mandated by Labor Code §1776 and as defined in 8 CCR §16000 showing the name, address, social security number, work classification, straight time and overtime hours worked each day and week, and the actual per diem wages paid to each journeyman, apprentice, worker, or other employee employed by the CONSULTANT or Subconsultant in connection with the public work. Each payroll record shall contain or be verified by a written declaration that it is made under penalty of perjury, stating both of the following:

a. The information contained in the payroll record is true and correct.

b. The employer has complied with the requirements of Labor Code §1771, §1811, and §1815 for any work performed by his or her employees on the public works project.

2. The payroll records enumerated under paragraph (1) above shall be certified as correct by the CONSULTANT under penalty of perjury. The payroll records and all supporting

documents shall be made available for inspection and copying by CITY representatives at all reasonable hours at the principal office of the CONSULTANT. The CONSULTANT shall provide copies of certified payrolls or permit inspection of its records as follows:

a. A certified copy of an employee's payroll record shall be made available for inspection or furnished to the employee or the employee's authorized representative on request.

b. A certified copy of all payroll records enumerated in paragraph (1) above, shall be made available for inspection or furnished upon request to a representative of CITY, the Division of Labor Standards Enforcement and the Division of Apprenticeship Standards of the Department of Industrial Relations. Certified payrolls submitted to CITY, the Division of Labor Standards Enforcement and the Division of Apprenticeship Standards shall not be altered or obliterated by the CONSULTANT.

c. The public shall not be given access to certified payroll records by the CONSULTANT. The CONSULTANT is required to forward any requests for certified payrolls to the CITY Contract Administrator by both email and regular mail on the business day following receipt of the request.

3. Each CONSULTANT shall submit a certified copy of the records enumerated in paragraph (1) above, to the entity that requested the records within ten (10) calendar days after receipt of a written request.

4. Any copy of records made available for inspection as copies and furnished upon request to the public or any public agency by CITY shall be marked or obliterated in such a manner as to prevent disclosure of each individual's name, address, and social security number. The name and address of the CONSULTANT or Subconsultant performing the work shall not be marked or obliterated.

5. The CONSULTANT shall inform CITY of the location of the records enumerated under paragraph (1) above, including the street address, city and county, and shall, within five (5) working days, provide a notice of a change of location and address.

6. The CONSULTANT or Subconsultant shall have ten (10) calendar days in which to comply subsequent to receipt of written notice requesting the records enumerated in paragraph (1) above. In the event the CONSULTANT or Subconsultant fails to comply within the ten (10) day period, he or she shall, as a penalty to CITY, forfeit one hundred dollars (\$100) for each calendar day, or portion thereof, for each worker, until strict compliance is effectuated. Such penalties shall be withheld by CITY from payments then due. CONSULTANT is not subject to a penalty assessment pursuant to this section due to the failure of a Subconsultant to comply with this section.

E. When prevailing wage rates apply, the CONSULTANT is responsible for verifying compliance with certified payroll requirements. Invoice payment will not be made until the invoice is approved by the CITY Contract Administrator.

F. Penalty

1. The CONSULTANT and any of its Subconsultants shall comply with Labor Code §1774 and §1775. Pursuant to Labor Code §1775, the CONSULTANT and any Subconsultant shall forfeit to the CITY a penalty of not more than two hundred dollars (\$200) for each calendar day, or portion thereof, for each worker paid less than the prevailing rates as determined by the Director of DIR for the work or craft in which the worker is employed for any public work done under the AGREEMENT by the CONSULTANT or by its Subconsultant in violation of the requirements of the Labor Code and in particular, Labor Code §§1770 to 1780, inclusive.

2. The amount of this forfeiture shall be determined by the Labor Commissioner and shall be based on consideration of mistake, inadvertence, or neglect of the CONSULTANT or Subconsultant in failing to pay the correct rate of prevailing wages, or the previous record of the CONSULTANT or Subconsultant in meeting their respective prevailing wage obligations, or the willful failure by the CONSULTANT or Subconsultant to pay the correct rates of prevailing wages. A mistake, inadvertence, or neglect in failing to pay the correct rates of prevailing wages is not excusable if the CONSULTANT or Subconsultant had knowledge of the obligations under the Labor Code. The CONSULTANT is responsible for paying the appropriate rate, including any escalations that take place during the term of the AGREEMENT.

3. In addition to the penalty and pursuant to Labor Code §1775, the difference between the prevailing wage rates and the amount paid to each worker for each calendar day or portion thereof for which each worker was paid less than the prevailing wage rate shall be paid to each worker by the CONSULTANT or Subconsultant.

4. If a worker employed by a Subconsultant on a public works project is not paid the general prevailing per diem wages by the Subconsultant, the prime CONSULTANT of the project is not liable for the penalties described above unless the prime CONSULTANT had knowledge of that failure of the Subconsultant to pay the specified prevailing rate of wages to those workers or unless the prime CONSULTANT fails to comply with all of the following requirements:

a. The AGREEMENT executed between the CONSULTANT and the Subconsultant for the performance of work on public works projects shall include a copy of the requirements in Labor Code §§ 1771, 1775, 1776, 1777.5, 1813, and 1815.

b. The CONSULTANT shall monitor the payment of the specified general prevailing rate of per diem wages by the Subconsultant to the employees by periodic review of the certified payroll records of the Subconsultant.

c. Upon becoming aware of the Subconsultant's failure to pay the specified prevailing rate of wages to the Subconsultant's workers, the CONSULTANT shall diligently take corrective action to halt or rectify the failure, including but not limited to, retaining sufficient funds due the Subconsultant for work performed on the public works project.

d. Prior to making final payment to the Subconsultant for work performed on the public works project, the CONSULTANT shall obtain an affidavit signed under penalty of perjury from the Subconsultant that the Subconsultant had paid the specified general prevailing rate of per diem wages to the Subconsultant's employees on the public works project and any amounts due pursuant to Labor Code §1813.

5. Pursuant to Labor Code §1775, CITY shall notify the CONSULTANT on a public works project within fifteen (15) calendar days of receipt of a complaint that a Subconsultant has failed to pay workers the general prevailing rate of per diem wages.

6. If CITY determines that employees of a Subconsultant were not paid the general prevailing rate of per diem wages and if CITY did not retain sufficient money under the AGREEMENT to pay those employees the balance of wages owed under the general prevailing rate of per diem wages, the CONSULTANT shall withhold an amount of moneys due the Subconsultant sufficient to pay those employees the general prevailing rate of per diem wages if requested by CITY.

G. Hours of Labor

Eight (8) hours labor constitutes a legal day's work. The CONSULTANT shall forfeit, as a penalty to the CITY, twenty-five dollars (\$25) for each worker employed in the execution of the AGREEMENT by the CONSULTANT or any of its Subconsultants for each calendar day during which such worker is required or permitted to work more than eight (8) hours in any one calendar day and forty (40) hours in any one calendar week in violation of the provisions of the Labor Code, and in particular §§1810 to 1815 thereof, inclusive, except that work performed by employees in excess of eight (8) hours per day, and forty (40) hours during any one week, shall be permitted upon compensation for all hours worked in excess of eight (8) hours per day and forty (40) hours in any week, at not less than one and one half (1.5) times the basic rate of pay, as provided in §1815.

H. Employment of Apprentices

1. Where either the prime AGREEMENT or the subagreement exceeds thirty thousand dollars (\$30,000), the CONSULTANT and any subconsultants under him or her shall comply with all applicable requirements of Labor Code §§ 1777.5, 1777.6 and 1777.7 in the employment of apprentices.

2. CONSULTANTS and subconsultants are required to comply with all Labor Code requirements regarding the employment of apprentices, including mandatory ratios of journey level to apprentice workers. Prior to commencement of work, CONSULTANT and subconsultants are advised to contact the DIR Division of Apprenticeship Standards website at <https://www.dir.ca.gov/das/>, for additional information regarding the employment of apprentices and for the specific journey-to- apprentice ratios for the AGREEMENT work. The CONSULTANT is responsible for all subconsultants' compliance with these requirements. Penalties are specified in Labor Code §1777.7.

ARTICLE X. CONFLICT OF INTEREST

A. During the term of this AGREEMENT, the CONSULTANT shall disclose any financial, business, or other relationship with CITY that may have an impact upon the outcome of this AGREEMENT or any ensuing CITY construction project. The CONSULTANT shall also list current clients who may have a financial interest in the outcome of this AGREEMENT or any ensuing CITY construction project which will follow.

B. CONSULTANT certifies that it has disclosed to CITY any actual, apparent, or potential conflicts of interest that may exist relative to the services to be provided pursuant to this AGREEMENT. CONSULTANT agrees to advise CITY of any actual, apparent or potential conflicts of interest that may develop subsequent to the date of execution of this AGREEMENT. CONSULTANT further agrees to complete any statements of economic interest if required by either CITY ordinance or State law.

C. The CONSULTANT hereby certifies that it does not now have nor shall it acquire any financial or business interest that would conflict with the performance of services under this AGREEMENT.

D. The CONSULTANT hereby certifies that the CONSULTANT or subconsultant and any firm affiliated with the CONSULTANT or subconsultant that bids on any construction contract or on any Agreement to provide construction inspection for any construction project resulting from this AGREEMENT, has established necessary controls to ensure a conflict of interest does not exist. An affiliated firm is one, which is subject to the control of the same persons, through joint ownership or otherwise.

ARTICLE XI. REBATES, KICKBACKS OR OTHER UNLAWFUL CONSIDERATION

The CONSULTANT warrants that this AGREEMENT was not obtained or secured through rebates, kickbacks or other unlawful consideration either promised or paid to any CITY employee. For breach or violation of this warranty, CITY shall have the right, in its discretion, to terminate this AGREEMENT without liability, to pay only for the value of the work actually performed, or to deduct from this AGREEMENT price or otherwise recover the full amount of such rebate, kickback or other unlawful consideration.

ARTICLE XII. NON-DISCRIMINATION CLAUSE AND STATEMENT OF COMPLIANCE

A. The CONSULTANT's signature affixed herein and dated shall constitute a certification under penalty of perjury under the laws of the State of California that the CONSULTANT has, unless exempt, complied with the nondiscrimination program requirements of Gov. Code §12990 and 2 CCR § 8103.

B. During the performance of this AGREEMENT, CONSULTANT and its subconsultants shall not deny the AGREEMENT's benefits to any person on the basis of race, religious creed, color, national origin, ancestry, physical disability, mental disability, medical condition, genetic information, marital status, sex, gender, gender identity, gender expression, age, sexual orientation, or military and veteran status, nor shall they

unlawfully discriminate, harass, or allow harassment against any employee or applicant for employment because of race, religious creed, color, national origin, ancestry, physical disability, mental disability, medical condition, genetic information, marital status, sex, gender, gender identity, gender expression, age, sexual orientation, or military and veteran status. CONSULTANT and subconsultants shall insure that the evaluation and treatment of their employees and applicants for employment are free from such discrimination and harassment.

C. CONSULTANT and subconsultants shall comply with the provisions of the Fair Employment and Housing Act (Gov. Code §12990 et seq.), the applicable regulations promulgated there under (2 CCR §11000 et seq.), the provisions of Gov. Code §§11135-11139.5, and the regulations or standards adopted by CITY to implement such article. The applicable regulations of the Fair Employment and Housing Commission implementing Gov. Code §12990 (a-f), set forth 2 CCR §§8100-8504, are incorporated into this AGREEMENT by reference and made a part hereof as if set forth in full.

D. CONSULTANT shall permit access by representatives of the Department of Fair Employment and Housing and the CITY upon reasonable notice at any time during the normal business hours, but in no case less than twenty-four (24) hours' notice, to such of its books, records, accounts, and all other sources of information and its facilities as said Department or CITY shall require to ascertain compliance with this clause.

E. CONSULTANT and its subconsultants shall give written notice of their obligations under this clause to labor organizations with which they have a collective bargaining or other Agreement.

F. CONSULTANT shall include the nondiscrimination and compliance provisions of this clause in all subcontracts to perform work under this AGREEMENT.

G. The CONSULTANT, with regard to the work performed under this AGREEMENT, shall act in accordance with Title VI of the Civil Rights Act of 1964 (42 U.S.C. §2000d et seq.). Title VI provides that the recipients of federal assistance will implement and maintain a policy of nondiscrimination in which no person in the United States shall, on the basis of race, color, national origin, religion, sex, age, disability, be excluded from participation in, denied the benefits of or subject to discrimination under any program or activity by the recipients of federal assistance or their assignees and successors in interest.

H. The CONSULTANT shall comply with regulations relative to non-discrimination in federally-assisted programs of the U.S. Department of Transportation (49 CFR Part 21 - Effectuation of Title VI of the Civil Rights Act of 1964). Specifically, the CONSULTANT shall not participate either directly or indirectly in the discrimination prohibited by 49 CFR §21.5, including employment practices and the selection and retention of Subconsultants.

I. CONSULTANT, subrecipient or subconsultant will never exclude any person from participation in, deny any person the benefits of, or otherwise discriminate against anyone in connection with the award and performance of any contract covered by 49 CFR 26 on

the basis of race, color, sex, or national origin. In administering the CITY components of the DBE Program Plan, CONSULTANT, subrecipient or subconsultant will not, directly, or through contractual or other arrangements, use criteria or methods of administration that have the effect of defeating or substantially impairing accomplishment of the objectives of the DBE Program Plan with respect to individuals of a particular race, color, sex, or national origin.

ARTICLE XIII. DEBARMENT AND SUSPENSION CERTIFICATION

A. The CONSULTANT's signature affixed herein shall constitute a certification under penalty of perjury under the laws of the State of California, that the CONSULTANT or any person associated therewith in the capacity of owner, partner, director, officer or manager:

1. Is not currently under suspension, debarment, voluntary exclusion, or determination of ineligibility by any federal agency;
2. Has not been suspended, debarred, voluntarily excluded, or determined ineligible by any federal agency within the past three (3) years;
3. Does not have a proposed debarment pending; and
4. Has not been indicted, convicted, or had a civil judgment rendered against it by a court of competent jurisdiction in any matter involving fraud or official misconduct within the past three (3) years.

B. Any exceptions to this certification must be disclosed to CITY. Exceptions will not necessarily result in denial of recommendation for award, but will be considered in determining responsibility. Disclosures must indicate the party to whom the exceptions apply, the initiating agency, and the dates of agency action.

C. Exceptions to the Federal Government Excluded Parties List System maintained by the U.S. General Services Administration are to be determined by FHWA.

ARTICLE XIV. DISADVANTAGED BUSINESS ENTERPRISES (DBE) PARTICIPATION

A. CONSULTANT, subrecipient (CITY), or subconsultant shall take necessary and reasonable steps to ensure that DBEs have opportunities to participate in the contract (49 CFR 26). To ensure equal participation of DBEs provided in 49 CFR 26.5, The CITY shows a contract goal for DBEs. CONSULTANT shall make work available to DBEs and select work parts consistent with available DBE subconsultants and suppliers.

CONSULTANT shall meet the DBE goal shown elsewhere in these special provisions or demonstrate that they made adequate good faith efforts to meet this goal. It is CONSULTANT's responsibility to verify that the DBE firm is certified as DBE at date of proposal opening and document the record by printing out the California Unified Certification Program (CUCP) data for each DBE firm. A list of DBEs certified by the CUCP can be found at the website <https://dot.ca.gov/programs/civil-rights/dbe-search>.

All DBE participation will count toward the California Department of Transportation's federally mandated statewide overall DBE goal. Credit for materials or supplies CONSULTANT purchases from DBEs counts toward the goal in the following manner:

- 100 percent counts if the materials or supplies are obtained from a DBE manufacturer.
- 60 percent counts if the materials or supplies are purchased from a DBE regular dealer.
- Only fees, commissions, and charges for assistance in the procurement and delivery of materials or supplies count if obtained from a DBE that is neither a manufacturer nor regular dealer. 49CFR26.55 defines "manufacturer" and "regular dealer."

This AGREEMENT is subject to 49 CFR Part 26 entitled "Participation by Disadvantaged Business Enterprises in Department of Transportation Financial Assistance Programs". CONSULTANTs who enter into a federally-funded agreement will assist the CITY in a good faith effort to achieve California's statewide overall DBE goal.

B. The goal for DBE participation for this AGREEMENT is _% Participation by DBE CONSULTANT or subconsultants shall be in accordance with information contained in Exhibit 10-O2: Consultant Contract DBE Commitment attached hereto and incorporated as part of the AGREEMENT. If a DBE subconsultant is unable to perform, CONSULTANT must make a good faith effort to replace him/her with another DBE subconsultant, if the goal is not otherwise met.

C. CONSULTANT can meet the DBE participation goal by either documenting commitments to DBEs to meet the AGREEMENT goal, or by documenting adequate good faith efforts to meet the AGREEMENT goal. An adequate good faith effort means that the CONSULTANT must show that it took all necessary and reasonable steps to achieve a DBE goal that, by their scope, intensity, and appropriateness to the objective, could reasonably be expected to meet the DBE goal. If CONSULTANT has not met the DBE goal, complete and submit Exhibit 15-H: DBE Information – Good Faith Efforts to document efforts to meet the goal. Refer to 49 CFR Part 26 for guidance regarding evaluation of good faith efforts to meet the DBE goal.

D. Contract Assurance

Under 49 CFR 26.13(b):

CONSULTANT, subrecipient or subconsultant shall not discriminate on the basis of race, color, national origin, or sex in the performance of this contract. CONSULTANT shall carry out applicable requirements of 49 CFR 26 in the award and administration of federal-aid contracts.

Failure by the CONSULTANT to carry out these requirements is a material breach of this contract, which may result in the termination of this contract or such other remedy as the recipient deems appropriate, which may include, but is not limited to:

- (1) Withholding monthly progress payments;

- (2) Assessing sanctions;
- (3) Liquidated damages; and/or
- (4) Disqualifying CONSULTANT from future proposing as non-responsible

E. Termination and Replacement of DBE Subconsultants

CONSULTANT shall utilize the specific DBEs listed to perform the work and supply the materials for which each is listed unless CONSULTANT or DBE subconsultant obtains the CITY's written consent. CONSULTANT shall not terminate or replace a listed DBE for convenience and perform the work with their own forces or obtain materials from other sources without authorization from the CITY. Unless the CITY's consent is provided, the CONSULTANT shall not be entitled to any payment for work or material unless it is performed or supplied by the listed DBE on the Exhibit 10-02 Consultant Contract DBE Commitment form.

Termination of DBE Subconsultants

After execution of the AGREEMENT, termination of a DBE may be allowed for the following, but not limited to, justifiable reasons with prior written authorization from the LOCAL AGENCY:

1. Listed DBE fails or refuses to execute a written contract based on plans and specifications for the project.
2. The CITY stipulated that a bond is a condition of executing the subcontract and the listed DBE fails to meet the CITY's bond requirements.
3. Work requires a consultant's license and listed DBE does not have a valid license under Contractors License Law.
4. Listed DBE fails or refuses to perform the work or furnish the listed materials (failing or refusing to perform is not an allowable reason to remove a DBE if the failure or refusal is a result of bad faith or discrimination).
5. Listed DBE's work is unsatisfactory and not in compliance with the contract.
6. Listed DBE is ineligible to work on the project because of suspension or debarment.
7. Listed DBE becomes bankrupt or insolvent or exhibits credit unworthiness.
8. Listed DBE voluntarily withdraws with written notice from the Contract
9. Listed DBE is ineligible to receive credit for the type of work required.
10. Listed DBE owner dies or becomes disabled resulting in the inability to perform the work on the Contract.
11. The CITY determines other documented good cause.

CONSULTANT must use the following procedures to request the termination of a DBE or portion of a DBE's work:

1. Send a written notice to the DBE of the CONSULTANT's intent to use other forces or material sources and include one or more justifiable reasons listed above. Simultaneously send a copy of this written notice to the LOCAL AGENCY. The written notice to the DBE must request they provide any response within five (5) business days to both the CONSULTANT and the LOCAL AGENCY by either acknowledging their agreement or documenting their reasoning as to why the use of other forces or sources of materials should not occur.

2. If the DBE does not respond within five (5) business days, CONSULTANT may move forward with the request as if the DBE had agreed to CONSULTANT's written notice.

3. Submit CONSULTANT's DBE termination request by written letter to the LOCAL AGENCY and include:

- One or more above listed justifiable reasons along with supporting documentation.
- CONSULTANT's written notice to the DBE regarding the request, including proof of transmission and tracking documentation of CONSULTANT's written notice
- The DBE's response to CONSULTANT's written notice, if received. If a written response was not provided, provide a statement to that effect.

The LOCAL AGENCY shall respond in writing to CONSULTANT's DBE termination request within five (5) business days.

Replacement of DBE Subconsultants

After receiving the LOCAL AGENCY's written authorization of DBE termination request, CONSULTANT must obtain the LOCAL AGENCY's written agreement for DBE replacement. CONSULTANT must find or demonstrate GFES to find qualified DBE replacement firms to perform the work to the extent needed to meet the DBE commitment.

The following procedures shall be followed to request authorization to replace a DBE firm:

1. Submit a request to replace a DBE with other forces or material sources in writing to the LOCAL AGENCY which must include:

a. Description of remaining uncommitted work item made available for replacement DBE solicitation and participation.

b. The proposed DBE replacement firm's business information, the work they have agreed to perform, and the following:

- Description of scope of work and cost proposal
- Proposed subcontract agreement and written confirmation of agreement to perform on the Contract

- Revised Exhibit 10-O2: Consultant Contract DBE Commitment

2. If CONSULTANT has not identified a DBE replacement firm, submits documentation of CONSULTANT's GFEs to use DBE replacement firms within seven (7) days of LOCAL AGENCY's authorization to terminate the DBE. CONSULTANT may request the LOCAL AGENCY's approval to extend this submittal period to a total of 14 days. Submit documentation of actions taken to find a DBE replacement firm, such as:

- Search results of certified DBEs available to perform the original DBE work identified and or other work CONSULTANT had intended to self-perform, to the extent needed to meet DBE commitment
- Solicitations of DBEs for performance of work identified • Correspondence with interested DBEs that may have included contract details and requirements • Negotiation efforts with DBEs that reflect why an agreement was not reached
- If a DBE's quote was rejected, provide reasoning for the rejection, such as why the DBE was unqualified for the work, or why the price quote was unreasonable or excessive
- Copies of each DBE's and non-DBE's price quotes for work identified, as the LOCAL AGENCY may contact the firms to verify solicitation efforts and determine if the DBE quotes are substantially higher
- Additional documentation that supports CONSULTANT's GFE The LOCAL AGENCY shall respond in writing to CONSULTANT's DBE replacement request within five (5) business days.

F. Commitment and Utilization

The CITY's DBE program must include a monitoring and enforcement mechanism to ensure that DBE commitments reconcile to DBE utilization.

The CITY shall request CONSULTANT to:

1. Notify the CITY's contract administrator or designated representative of any changes to its anticipated DBE participation
2. Provide this notification before starting the affected work
3. Maintain records including:
 - Name and business address of each 1st-tier subconsultant
 - Name and business address of each DBE subconsultant, DBE vendor, and DBE trucking company, regardless of tier
 - Date of payment and total amount paid to each business (see Exhibit 9-F Monthly Disadvantaged Business Enterprise Payment)

If CONSULTANT is a DBE CONSULTANT, they shall include the date of work performed by their own forces and the corresponding value of the work.

If a DBE is decertified before completing its work, the DBE must notify CONSULTANT in writing of the decertification date. If a business becomes a certified DBE before completing its work, the business must notify CONSULTANT in writing of the certification date. CONSULTANT shall submit the notifications to the CITY. On work completion, CONSULTANT shall complete a Disadvantaged Business Enterprises (DBE) Certification Status Change, Exhibit 17-O, form and submit the form to the CITY within 30 days of contract acceptance.

Upon work completion, CONSULTANT shall complete Exhibit 17-F Final Report – Utilization of Disadvantaged Business Enterprises (DBE), First-Tier Subcontractors and submit it to the CITY within 90 days of contract acceptance. The CITY will withhold \$10,000 until the form is submitted. The CITY will release the withhold upon submission of the completed form.

In the CITY's reports of DBE participation to Caltrans, the CITY must display both commitments and attainments.

G. Commercially Useful Function

DBEs must perform a commercially useful function (CUF) under 49 CFR 26.55 when performing work or supplying materials listed on the DBE Commitment form. The DBE value of work will only count toward the DBE commitment if the DBE performs a CUF. A DBE performs a CUF when it is responsible for execution of the work of the AGREEMENT and is carrying out its responsibilities by actually performing, managing, and supervising the work involved. To perform a CUF, the DBE must also be responsible, with respect to materials and supplies used on the AGREEMENT, for negotiating price, determining quality and quantity, ordering the material and installing (where applicable), and paying for the material itself. To determine whether a DBE is performing a CUF, evaluate the amount of work subcontracted, industry practices, whether the amount the firm is to be paid under the AGREEMENT is commensurate with the work it is actually performing, and other relevant factors.

CONSULTANT must perform CUF evaluation for each DBE working on a federal-aid contract, with or without a DBE goal. Perform a CUF evaluation at the beginning of the DBE's work and continue to monitor the performance of CUF for the duration of the project.

CONSULTANT must provide written notification to the LOCAL AGENCY at least 15 days in advance of each DBE's initial performance of work or supplying materials for the Contract. The notification must include the DBE's name, work the DBE will perform on the contract, and the location, date, and time of where their work will take place.

Within 10 days of a DBE initially performing work or supplying materials on the Contract, CONSULTANT shall submit to the LPA the initial evaluation and validation of DBE

performance of a CUF using the LAPM 9-J: Disadvantaged Business Enterprise Commercially Useful Function Evaluation. Include the following information with the submittal:

- Subcontract agreement with the DBE
- Purchase orders
- Bills of lading
- Invoices
- Proof of payment

CONSULTANT must monitor all DBE's performance of CUF by conducting quarterly evaluations and validations throughout their duration of work on the Contract using the LAPM 9-J: DBE Commercially Useful Function Evaluation. CONSULTANT must submit to the LOCAL AGENCY these quarterly evaluations and validations by the 5th of the month for the previous three months of work.

CONSULTANT must notify the LOCAL AGENCY immediately if they believe the DBE may not be performing a CUF.

The LOCAL AGENCY will verify DBEs performance of CUF by reviewing the initial and quarterly submissions of LAPM 9-J: DBE Commercially Useful Function Evaluation, submitted supporting information, field observations, and through any additional LOCAL AGENCY evaluations. The LOCAL AGENCY must evaluate DBEs and their CUF performance throughout the duration of a Contract. The LOCAL AGENCY will provide written notice to the CONSULTANT and the DBE at least two (2) business days prior to any evaluation. The CONSULTANT and the DBE must participate in the evaluation. Upon completing the evaluation, the LOCAL AGENCY must share the evaluation results with the CONSULTANT and the DBE. An evaluation could include items that must be remedied upon receipt. If the LOCAL AGENCY determines the DBE is not performing a CUF, the CONSULTANT must suspend performance of the noncompliant work.

CONSULTANT and DBEs must submit any additional CUF related records and documents within five (5) business days of LOCAL AGENCY's request such as:

- Proof of ownership or lease and rental agreements for equipment
- Tax records
- Employee rosters
- Certified payroll records
- Inventory rosters

Failure to submit required DBE Commercially Useful Function Evaluation forms or requested records and documents can result in withholding of payment for the value of work completed by the DBE.

If CONSULTANT and/or the LOCAL AGENCY determine that a listed DBE is not performing a CUF in performance of their DBE committed work, CONSULTANT must immediately suspend performance of the noncompliant portion of the work. LOCAL AGENCY may deny payment for the noncompliant portion of the work. LOCAL AGENCY will ask the CONSULTANT to submit a corrective action plan (CAP) to the LOCAL AGENCY within five (5) days of the noncompliant CUF determination. The CAP must identify how the CONSULTANT will correct the noncompliance findings for the remaining portion of the DBE's work. LOCAL AGENCY has five (5) days to review the CAP in conjunction with the CONSULTANT's review. The CONSULTANT must implement the CAP within five (5) days of the LOCAL AGENCY's approval. The LOCAL AGENCY will then authorize the prior noncompliant portion of work for the DBE's committed work.

If corrective actions cannot be accomplished to ensure the DBE performs a commercially useful function on the Contract, CONSULTANT may have good cause to request termination of the DBE.

H. A DBE does not perform a CUF if its role is limited to that of an extra participant in a transaction, AGREEMENT, or project through which funds are passed in order to obtain the appearance of DBE participation. In determining whether a DBE is such an extra participant, examine similar transactions, particularly those in which DBEs do not participate.

I. If a DBE does not perform or exercise responsibility for at least thirty percent (30%) of the total cost of its AGREEMENT with its own work force, or the DBE subcontracts a greater portion of the work of the AGREEMENT than would be expected on the basis of normal industry practice for the type of work involved, it will be presumed that it is not performing a CUF.

J. CONSULTANT shall maintain records of materials purchased or supplied from all subcontracts entered into with certified DBEs. The records shall show the name and business address of each DBE or vendor and the total dollar amount actually paid each DBE or vendor, regardless of tier. The records shall show the date of payment and the total dollar figure paid to all firms. DBE CONSULTANT's shall also show the date of work performed by their own forces along with the corresponding dollar value of the work.

K. If a DBE subconsultant is decertified during the life of the AGREEMENT, the decertified subconsultant shall notify CONSULTANT in writing with the date of decertification. If a subconsultant becomes a certified DBE during the life of the AGREEMENT, the subconsultant shall notify CONSULTANT in writing with the date of certification. Any changes should be reported to CITY's Contract Administrator within thirty (30) calendar days.

L. For projects awarded on or after March 1, 2020, but before September 1, 2023: after submitting an invoice for reimbursement that includes a payment to a DBE, but no later than the 10th of the following month, the prime contractor/consultant must complete and email Exhibit 9-F: Disadvantaged Business Enterprise Running Tally of Payments to business.support.unit@dot.ca.gov with a copy to local administering agencies. For projects awarded on or after September 1, 2023: Exhibit 9-F is no longer required. Instead, by the 15th of the month following the month of any payment(s), the CONSULTANT must now submit Exhibit 9-P to the LOCAL AGENCY administering the contract. If the CONSULTANT does not make any payments to subconsultants, supplier(s), and/or manufacturers they must report “no payments were made to subs this month” and write this visibly and legibly on Exhibit 9-P.

M. Any subcontract entered into as a result of this AGREEMENT shall contain all of the provisions of this section.

ARTICLE XV. FUNDING REQUIREMENTS

A. It is mutually understood between the parties that this AGREEMENT may have been written before ascertaining the availability of funds or appropriation of funds, for the mutual benefit of both parties, in order to avoid program and fiscal delays that would occur if the AGREEMENT were executed after that determination was made.

B. This AGREEMENT is valid and enforceable only if sufficient funds are made available to LOCAL AGENCY for the purpose of this AGREEMENT. In addition, this AGREEMENT is subject to any additional restrictions, limitations, conditions, or any statute enacted by the Congress, State Legislature, or LOCAL AGENCY governing board that may affect the provisions, terms, or funding of this AGREEMENT in any manner.

C. It is mutually agreed that if sufficient funds are not appropriated, this AGREEMENT may be amended to reflect any reduction in funds.

D. LOCAL AGENCY has the option to terminate the AGREEMENT pursuant to Article VI Termination, or by mutual agreement to amend the AGREEMENT to reflect any reduction of funds.

ARTICLE XVI. CHANGE IN TERMS

A. This AGREEMENT may be amended or modified only by mutual written agreement of the parties.

B. CONSULTANT shall only commence work covered by an amendment after the amendment is executed and notification to proceed has been provided by LOCAL AGENCY’s Contract Administrator.

C. There shall be no change in CONSULTANT’s Project Manager or members of the project team, as listed in the approved Cost Proposal, which is a part of this AGREEMENT without prior written approval by LOCAL AGENCY’s Contract Administrator.

ARTICLE XVII. CONTINGENT FEE

CONSULTANT warrants, by execution of this AGREEMENT that no person or selling agency has been employed, or retained, to solicit or secure this AGREEMENT upon an agreement or understanding, for a commission, percentage, brokerage, or contingent fee, excepting bona fide employees, or bona fide established commercial or selling agencies maintained by CONSULTANT for the purpose of securing business. For breach or violation of this warranty, LOCAL AGENCY has the right to annul this AGREEMENT without liability; pay only for the value of the work actually performed, or in its discretion to deduct from the AGREEMENT price or consideration, or otherwise recover the full amount of such commission, percentage, brokerage, or contingent fee.

ARTICLE XVIII. DISPUTES

Prior to either party commencing any legal action under this AGREEMENT, the parties agree to try in good faith, to settle any dispute amicably between them. If a dispute has not been settled after forty-five (45) days of good-faith negotiations and as may be otherwise provided herein, then either party may commence legal action against the other.

A. Any dispute, other than audit, concerning a question of fact arising under this AGREEMENT that is not disposed of by agreement shall be decided by a committee consisting of LOCAL AGENCY's Contract Administrator and (Insert Department Head or Official), who may consider written or verbal information submitted by CONSULTANT.

B. Not later than thirty (30) calendar days after completion of all work under the AGREEMENT, CONSULTANT may request review by LOCAL AGENCY Governing Board of unresolved claims or disputes, other than audit. The request for review will be submitted in writing.

C. Neither the pendency of a dispute, nor its consideration by the committee will excuse CONSULTANT from full and timely performance in accordance with the terms of this AGREEMENT.

ARTICLE XIX. INSPECTION OF WORK

CONSULTANT and any subconsultant shall permit LOCAL AGENCY, the State, and the FHWA if federal participating funds are used in this AGREEMENT; to review and inspect the project activities and files at all reasonable times during the performance period of this AGREEMENT.

ARTICLE XX. SAFETY

A. CONSULTANT shall comply with OSHA regulations applicable to CONSULTANT regarding necessary safety equipment or procedures. CONSULTANT shall comply with safety instructions issued by LOCAL AGENCY Safety Officer and other LOCAL AGENCY representatives. CONSULTANT personnel shall wear hard hats and safety vests at all times while working on the construction project site.

B. Pursuant to the authority contained in Vehicle Code §591, LOCAL AGENCY has determined that such areas are within the limits of the project and are open to public traffic. CONSULTANT shall comply with all of the requirements set forth in Divisions 11, 12, 13, 14, and 15 of the Vehicle Code. CONSULTANT shall take all reasonably necessary precautions for safe operation of its vehicles and the protection of the traveling public from injury and damage from such vehicles.

ARTICLE XXI. OWNERSHIP OF DATA

A. It is mutually agreed that all materials prepared by CONSULTANT under this AGREEMENT shall become the property of City, and CONSULTANT shall have no property right therein whatsoever. Immediately upon termination, City shall be entitled to, and CONSULTANT shall deliver to City, reports, investigations, appraisals, inventories, studies, analyses, drawings and data estimates performed to that date, whether completed or not, and other such materials as may have been prepared or accumulated to date by CONSULTANT in performing this AGREEMENT which is not CONSULTANT's privileged information, as defined by law, or CONSULTANT's personnel information, along with all other property belonging exclusively to City which is in CONSULTANT's possession. Publication of the information derived from work performed or data obtained in connection with services rendered under this AGREEMENT must be approved in writing by City.

B. Additionally, it is agreed that the Parties intend this to be an AGREEMENT for services and each considers the products and results of the services to be rendered by CONSULTANT hereunder to be work made for hire. CONSULTANT acknowledges and agrees that the work (and all rights therein, including, without limitation, copyright) belongs to and shall be the sole and exclusive property of City without restriction or limitation upon its use or dissemination by City.

C. Nothing herein shall constitute or be construed to be any representation by CONSULTANT that the work product is suitable in any way for any other project except the one detailed in this Contract. Any reuse by City for another project or project location shall be at City's sole risk.

D. Applicable patent rights provisions regarding rights to inventions shall be included in the contracts as appropriate (48 CFR 27 Subpart 27.3 - Patent Rights under Government Contracts for federal-aid contracts).

E. LOCAL AGENCY may permit copyrighting reports or other agreement products. If copyrights are permitted; the AGREEMENT shall provide that the FHWA shall have the royalty-free nonexclusive and irrevocable right to reproduce, publish, or otherwise use; and to authorize others to use, the work for government purposes.

ARTICLE XXII. CLAIMS FILED BY LOCAL AGENCY'S CONSTRUCTION CONTRACTOR

A. If claims are filed by LOCAL AGENCY's construction contractor relating to work performed by CONSULTANT's personnel, and additional information or assistance from CONSULTANT's personnel is required in order to evaluate or defend against such claims; CONSULTANT agrees to make its personnel available for consultation with LOCAL AGENCY'S construction contract administration and legal staff and for testimony, if necessary, at depositions and at trial or arbitration proceedings.

B. CONSULTANT's personnel that LOCAL AGENCY considers essential to assist in defending against construction contractor claims will be made available on reasonable notice from LOCAL AGENCY. Consultation or testimony will be reimbursed at the same rates, including travel costs that are being paid for CONSULTANT's personnel services under this AGREEMENT.

C. Services of CONSULTANT's personnel in connection with LOCAL AGENCY's construction contractor claims will be performed pursuant to a written contract amendment, if necessary, extending the termination date of this AGREEMENT in order to resolve the construction claims.

ARTICLE XXIII. CONFIDENTIALITY OF DATA

A. All financial, statistical, personal, technical, or other data and information relative to LOCAL AGENCY's operations, which are designated confidential by LOCAL AGENCY and made available to CONSULTANT in order to carry out this AGREEMENT, shall be protected by CONSULTANT from unauthorized use and disclosure.

B. Permission to disclose information on one occasion, or public hearing held by LOCAL AGENCY relating to the AGREEMENT, shall not authorize CONSULTANT to further disclose such information, or disseminate the same on any other occasion.

C. CONSULTANT shall not comment publicly to the press or any other media regarding the AGREEMENT or LOCAL AGENCY's actions on the same, except to LOCAL AGENCY's staff, CONSULTANT's own personnel involved in the performance of this AGREEMENT, at public hearings, or in response to questions from a Legislative committee.

D. CONSULTANT shall not issue any news release or public relations item of any nature, whatsoever, regarding work performed or to be performed under this AGREEMENT without prior review of the contents thereof by LOCAL AGENCY, and receipt of LOCAL AGENCY'S written permission.

E. All information related to the construction estimate is confidential, and shall not be disclosed by CONSULTANT to any entity, other than LOCAL AGENCY, Caltrans, and/or FHWA. All of the materials prepared or assembled by CONSULTANT pursuant to performance of this Contract are confidential and CONSULTANT agrees that they shall

not be made available to any individual or organization without the prior written approval of City or except by court order. If CONSULTANT or any of its officers, employees, or subcontractors does voluntarily provide information in violation of this Contract, City has the right to reimbursement and indemnity from CONSULTANT for any damages caused by CONSULTANT releasing the information, including, but not limited to, City's attorney's fees and disbursements, including without limitation experts' fees and disbursements.

ARTICLE XXIV. NATIONAL LABOR RELATIONS BOARD CERTIFICATION

In accordance with Public Contract Code §10296, CONSULTANT hereby states under penalty of perjury that no more than one final unappealable finding of contempt of court by a federal court has been issued against CONSULTANT within the immediately preceding two-year period, because of CONSULTANT's failure to comply with an order of a federal court that orders CONSULTANT to comply with an order of the National Labor Relations Board.

ARTICLE XXV. EVALUATION OF CONSULTANT

CONSULTANT's performance will be evaluated by LOCAL AGENCY. A copy of the evaluation will be sent to CONSULTANT for comments. The evaluation together with the comments shall be retained as part of the AGREEMENT record.

ARTICLE XXVI. PROMPT PAYMENT

A. **PROMPT PAYMENT FROM LOCAL AGENCY TO CONSULTANT** The LOCAL AGENCY shall make all project progress payment within 30 days after receipt of an undisputed and properly submitted payment request from CONSULTANT on a professional service contract. If the LOCAL AGENCY fails to pay promptly, the LOCAL AGENCY shall pay interest to the CONSULTANT, which accrues at the rate of 10 percent per annum on the principal amount of a money judgment remaining unsatisfied and prorated as necessary. Upon receipt of the payment request, the LOCAL AGENCY shall act in accordance with both of the following:

(1) The LOCAL AGENCY shall review each payment request as soon as feasible after receipt to verify it is a proper payment request.

(2) The LOCAL AGENCY must return any payment request deemed improper by the LOCAL AGENCY to the CONSULTANT as soon as feasible, but not later than seven (7) days, after receipt. A request returned pursuant to this paragraph shall include documentation setting forth in writing the reasons why it is an improper payment request.

B. **PROMPT PAYMENT CERTIFICATION** For projects awarded on or after September 1, 2023: the CONSULTANT must now submit Exhibit 9-P to the LOCAL AGENCY administering the contract by the 15th of the month following the month of any payment(s). If the CONSULTANT does not make any payments to subconsultants, supplier(s), and/or manufacturers they must report "no payments were made to subs this month" and write this visibly and legibly on Exhibit 9-P. The LOCAL AGENCY must verify all Exhibit 9-P

information, monitor compliance with prompt payment requirements for DBE and non-DBE firms, and address any shortfalls to the DBE commitment and prompt payment issues until the end of the project. The LOCAL AGENCY must email a copy of Exhibit 9-P to DBE.Forms@dot.ca.gov before the end of the month after receiving the Exhibit 9-P from the CONSULTANT.

ARTICLE XXVII. TITLE VI ASSURANCES (APPENDIX A AND E)

APPENDIX A

During the performance of this Agreement, the contractor, for itself, its assignees and successors in interest (hereinafter collectively referred to as CONSULTANT) agrees as follows:

a. Compliance with Regulations: CONSULTANT shall comply with the regulations relative to nondiscrimination in federally assisted programs of the Department of Transportation, Title 49, Code of Federal Regulations, Part 21, as they may be amended from time to time, (hereinafter referred to as the REGULATIONS), which are herein incorporated by reference and made a part of this agreement.

b. Nondiscrimination: CONSULTANT, with regard to the work performed by it during the AGREEMENT, shall not discriminate on the grounds of race, color, sex, national origin, religion, age, or disability in the selection and retention of sub-applicants, including procurements of materials and leases of equipment. CONSULTANT shall not participate either directly or indirectly in the discrimination prohibited by Section 21.5 of the Regulations, including employment practices when the agreement covers a program set forth in Appendix B of the Regulations.

c. Solicitations for Sub-agreements, Including Procurements of Materials and Equipment: In all solicitations either by competitive bidding or negotiation made by CONSULTANT for work to be performed under a Sub-agreement, including procurements of materials or leases of equipment, each potential sub-applicant or supplier shall be notified by CONSULTANT of the CONSULTANT'S obligations under this Agreement and the Regulations relative to nondiscrimination on the grounds of race, color, or national origin.

d. Information and Reports: CONSULTANT shall provide all information and reports required by the Regulations, or directives issued pursuant thereto, and shall permit access to its books, records, accounts, other sources of information, and its facilities as may be determined by the recipient or FHWA to be pertinent to ascertain compliance with such Regulations or directives. Where any information required of CONSULTANT is in the exclusive possession of another who fails or refuses to furnish this information, CONSULTANT shall so certify to the recipient or FHWA as appropriate, and shall set forth what efforts CONSULTANT has made to obtain the information.

e. Sanctions for Noncompliance: In the event of CONSULTANT's noncompliance with the nondiscrimination provisions of this agreement, the recipient shall impose such

agreement sanctions as it or the FHWA may determine to be appropriate, including, but not limited to:

i. withholding of payments to CONSULTANT under the Agreement within a reasonable period of time, not to exceed 90 days; and/or

ii. cancellation, termination or suspension of the Agreement, in whole or in part

f. Incorporation of Provisions: CONSULTANT shall include the provisions of paragraphs (1) through (6) in every sub-agreement, including procurements of materials and leases of equipment, unless exempt by the Regulations, or directives issued pursuant thereto.

CONSULTANT shall take such action with respect to any sub-agreement or procurement as the recipient or FHWA may direct as a means of enforcing such provisions including sanctions for noncompliance, provided, however, that, in the event CONSULTANT becomes involved in, or is threatened with, litigation with a sub-applicant or supplier as a result of such direction, CONSULTANT may request the recipient enter into such litigation to protect the interests of the State, and, in addition, CONSULTANT may request the United States to enter into such litigation to protect the interests of the United States.

APPENDIX E

During the performance of this contract, the CONSULTANT, for itself, its assignees, and successors in interest (hereinafter referred to as the "CONSULTANT") agrees to comply with the following nondiscrimination statutes and authorities, including, but not limited to:

Pertinent Non-Discrimination Authorities:

- Title VI of the Civil Rights Act of 1964 (42 U.S.C. § 2000d et seq., 78 stat. 252), prohibits discrimination on the basis of race, color, national origin); and 49 CFR Part 21.
- The Uniform Relocation Assistance and Real Property Acquisition Policies Act of 1970, (42 U.S.C. § 4601), (prohibits unfair treatment of persons displaced or whose property has been acquired because of Federal or Federal-aid programs and projects);
- Federal-Aid Highway Act of 1973, (23 U.S.C. § 324 et seq.), prohibits discrimination on the basis of sex;
- Section 504 of the Rehabilitation Act of 1973, (29 U.S.C. § 794 et seq.), as amended, (prohibits discrimination on the basis of disability); and 49 CR Part 27; • The Age Discrimination Act of 1975, as amended, (42 U.S.C. § 6101 et seq.), prohibits discrimination on the basis of age);
- Airport and Airway Improvement Act of 1982, (49 U.S.C. § 471, Section 47123), as amended, (prohibits discrimination based on race, creed, color, national origin, or sex);
- The Civil Rights Restoration Act of 1987, (PL 100-209), (Broadened the scope, coverage and applicability of Title VI of the Civil Rights Act of 1964, The Age Discrimination Act of 1975 and Section 504 of the Rehabilitation Act of 1973, by expanding the definition of the

terms “programs or activities” to include all of the programs or activities of the Federal-aid recipients, sub-recipients and contractors, whether such programs or activities are Federally funded or not);

- Titles II and III of the Americans with Disabilities Act, which prohibit discrimination of the basis of disability in the operation of public entities, public and private transportation systems, places of public accommodation, and certain testing entities (42 U.S.C. §§ 12131 – 12189) as implemented by Department of Transportation regulations 49 C.F.R. parts 37 and 38;
- The Federal Aviation Administration’s Non-discrimination statute (49 U.S.C. § 47123) (prohibits discrimination on the basis of race, color, national origin, and sex);
- Executive Order 12898, Federal Actions to Address Environmental Justice in Minority Populations and Low-Income Populations, which ensures discrimination against minority populations by discouraging programs, policies, and activities with disproportionately high and adverse human health or environmental effects on minority and low-income populations;
- Executive Order 13166, Improving Access to Services for Persons with Limited English Proficiency, and resulting agency guidance, national origin discrimination includes discrimination because of Limited English Proficiency (LEP). To ensure compliance with Title VI, you must take reasonable steps to ensure that LEP persons have meaningful access to your programs (70 Fed. Reg. at 74087 to 74100);
- Title IX of the Education Amendments of 1972, as amended, which prohibits you from discriminating because of sex in education programs or activities (20 U.S.C. 1681 et seq).



To: Mayor and City Council
From: City Manager
Meeting Date: May 14, 2024
Subject: GRANTING AN ELECTRICAL EASEMENT TO SOUTHERN CALIFORNIA EDISON FOR ELECTRIC VEHICLE CHARGING STATIONS AT CITY HALL – CIP NO. 50010

Recommendation:

1. Granting of an electrical Easement to Southern California Edison regarding electrical equipment for City Hall Electric Vehicle Charging Stations, CIP No. 50010; and
2. Authorize the City Manager to execute grant of easement.

Fiscal Impact:

There is no fiscal impact to the General Fund associated with this recommendation.

Background:

On August 31, 2022, the City of Pico Rivera (City) entered into an agreement with Southern California Edison (SCE) to utilize their Charge Ready Charging Infrastructure and Rebate Program to identify, design, and construct a power source, at no cost to the City, to provide power to the proposed EVCS.

Discussion:

The electric vehicle charging station (EVCS) project consists of the installation of 12 vehicle charging stations in the City Hall parking lot, specifically at the western end near Citronell Avenue. Of the 12 units, a minimum of four (4) ports of level II type chargers will be installed to satisfy the grant requirements from South Coast Air Quality Management District (SCAQMD).

SCE is requesting an easement on City Hall property in order to construct, use, and maintain the power equipment. The proposed easement will be situated within the City

CITY COUNCIL AGENDA REPORT – MEETING OF MAY 14, 2024
GRANTING OF AN ELECTRICAL EASEMENT TO SOUTHERN CALIFORNIA EDISON
FOR ELECTRIC VEHICLE CHARGING STATIONS AT CITY HALL – CIP NO. 50010
Page 2 of 2

Hall parking lot along Citronell Avenue, measuring approximately seven (7) feet long by six (6) feet wide. The easement is required solely to permit the provision of electrical power for the electrical charging stations; it is not required for any other reason. The Grant of Easement will be returned to Southern California Edison for recording at their discretion, subsequent to its implementation.

Conclusion:

Staff recommends approving and authorizing the City Manager to execute the Grant of an Easement to Southern California Edison required for the electrical equipment installation and maintenance for the City Hall Electric Vehicle Charging Stations, CIP No. 50010.



Steve Carmona

SC:NN:GE:KV:np

Enclosure: 1) Grant of Easement

RECORDING REQUESTED BY



**SOUTHERN CALIFORNIA
EDISON**

An EDISON INTERNATIONAL Company

WHEN RECORDED MAIL TO
SOUTHERN CALIFORNIA EDISON COMPANY
2 INNOVATION WAY, 2nd FLOOR
POMONA, CA 91768

Attn: Title and Real Estate Services

SPACE ABOVE THIS LINE FOR RECORDER'S USE

SCEDocNo.:

**GRANT OF
EASEMENT
Vehicle Charging Station**

DQOIME:ITARY TRAt\$FER TAX: i, NONE {VAL \$E AND CONSIDERATION LESS THAN \$100.00}.	Whittier	TD2128690		
SCE Company SIG. OF DECLARANT OR AGENT DETERMINING TAX FIRM NAME	GVM L I- tiU-A APN 6378-027-924	VEGETATION & LAND MANAGEMENT	SLS/BT	02/12/2024

CITY OF PICO RIVERA, a municipal corporation, (hereinafter referred to as "Grantor"), hereby grants to SOUTHERN CALIFORNIA EDISON COMPANY, a corporation, its successors and assigns (hereinafter referred to as "Grantee"), an easement and right of way to construct, use, maintain, operate, alter, add to, repair, replace, reconstruct, inspect and remove at any time and from time to time overhead and underground electrical supply systems and internal communication systems for SCE's sole use (hereinafter referred to as "systems"), consisting of poles, guys and anchors, crossarms, wires, underground conduits, cables, vaults, manholes, handholes, and including above-ground enclosures, markers and concrete pads and other appurtenant fixtures and equipment necessary or useful for distributing electrical energy and for transmitting intelligence by electrical means, solely for the purpose of providing electrical power to vehicle charging stations, in, on, over, under, across and along that certain real property in the City of Pico Rivera, County of Los Angeles, State of California, described as follows:

A 6.00 FOOT WIDE STRIP OF LAND LYING WITHIN LOT 15 OF TRACT NO. 15150, AS PER MAP RECORDED IN BOOK 327, PAGES 8 AND 9 OF MAPS, IN THE OFFICE OF THE COUNTY RECORDER OF SAID COUNTY, THE CENTERLINE OF SAID STRIP IS DESCRIBED AS FOLLOWS:

COMMENCING AT THE NORTH CORNER OF SAID LOT 15; THENCE ALONG THE NORTHWESTERLY LINE OF SAID LOT 15, SOUTH 34°49'45" WEST 9.13 FEET TO THE **TRUE POINT OF BEGINNING**; THENCE LEAVING THE NORTHWESTERLY LINE OF SAID LOT 15, SOUTH 55° 10' 15" EAST 7.00 FEET TO A POINT OF ENDING.

It is understood and agreed that the above description is approximate only, it being the intention of the Grantor(s) to grant an easement for said systems as constructed. The centerline of the easement shall be coincidental with the centerline of said systems as constructed in, on, over, under, across, and along the Grantor(s) property.

This legal description was prepared pursuant to Sec. 8730(c) of the Business & Professions Code.

Grantor agrees for itself, its heirs and assigns, not to erect, place or maintain, nor to permit the erection, placement or maintenance of any building, planter boxes, earth fill or other structures except walls and fences on the hereinbefore described easement area. The Grantee, and its contractors, agents and employees, shall have the right to trim or top such trees and to cut such roots as may endanger or interfere with said systems and shall have free access to said systems and every part thereof, at all times, for the purpose of exercising the rights herein granted; provided, however, that in making any excavation on said property of the Grantor, the Grantee shall make the same in such a manner as will cause the least injury to the surface of the ground around such excavation, and shall replace the earth so removed by it and restore the surface of the ground to as near the same condition as it was prior to such excavation as is practicable.

Upon written request, Grantee shall relocate its facilities installed hereunder to another mutually approved area on Grantor's property and provided that Grantee has first been given an easement over such new area on terms identical to those set forth herein. Such relocation shall be at Grantor's sole cost and expense. Upon completion of the relocation, Grantee shall execute a quitclaim of this easement on terms reasonably acceptable to Grantor and Grantee.

To the extent Grantor removes the vehicle charging stations, and such removal is not part of a relocation, Grantor may, upon sixty (60) days written notice, terminate this easement and Grantee shall execute a quitclaim on a mutually acceptable form. However, in no event will the vehicle charging stations be removed for a period of ten (10) years from the date of execution below. Upon termination, Grantee shall have a limited right to access the property for the purpose of removing its facilities or Grantee may abandon its systems in place. In addition, upon written request, Grantee will execute a quitclaim of this easement on terms reasonably acceptable to Grantee and Grantor.

EXECUTED this __ day of _____, 20__.

GRANTOR

CITY OF PICO RIVERA, a municipal corporation

By _____
Name _____
Title _____

A Notary Public or other officer completing this certificate verifies only the identity of the individual who signed the document to which this certificate is attached, and not the truthfulness, accuracy, or validity of that document.

State of California)
County of _____)

On _____ before me, _____, a Notary Public, personally appeared

_____, who proved to me on the basis of satisfactory evidence to be the person(s) whose name(s) is/are subscribed to the within instrument and acknowledged to me that he/she/they executed the same in his/her/their authorized capacity(ies), and that by his/her/their signature(s) on the instrument the person(s), or the entity upon behalf of which the person(s) acted, executed the instrument.

I certify under PENALTY OF PERJURY under the laws of the State of California that the foregoing paragraph is true and correct.

WITNESS my hand and official seal.

Signature _____ (Seal)

EXECUTED this ____ day of _____ 20__.

GRANTEE

SOUTHERN CALIFORNIA EDISON COMPANY,
a corporation

Signature

Print Name

Title

A Notary Public or other officer completing this certificate verifies only the identity of the individual who signed the document to which this certificate is attached, and not the truthfulness, accuracy, or validity of that document.

State of California)

County of _____)

On _____ before me, _____, a Notary Public, personally appeared

_____ who proved to me on the basis of satisfactory evidence to be the person(s) whose name(s) is/are subscribed to the within instrument and acknowledged to me that he/she/they executed the same in his/her/their authorized capacity(ies), and that by his/her/their signature(s) on the instrument the person(s), or the entity upon behalf of which the person(s) acted, executed the instrument.

I certify under PENALTY OF PERJURY under the laws of the State of California that the foregoing paragraph is true and correct.

WITNESS my hand and official seal.

Signature _____ (Seal)



CITRONELL AVENUE

LOT 16

POC

TPOB

N62°08'27"W

S55°10'15"E

129.57'

SCE EASEMENT
6' WIDE

56.00'

9.13'

N34°49'45"E

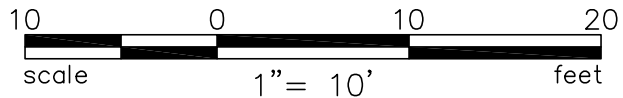
TRACT NO. 15150
M.B. 327 / 8-9
LOS ANGELES CO.

LOT 15


LOT 14

N62°08'27"W

129.58'



LEGEND

-  DENOTES SCE EASEMENT AREA
- POC = POINT OF COMMENCEMENT
- TPOB = TRUE POINT OF BEGINNING

SCE EASEMENT	
DCR802349064	TD2128690
SLS/BT	02/12/2024



To: Mayor and City Council
From: City Manager
Meeting Date: May 14, 2024
Subject: VEHICLE REPLACEMENT – PURCHASE OF ONE 2023 FORD F550, 14-FOOT STAKEBED TRUCK FOR PUBLIC WORKS

Recommendation:

1. Ratify the purchase of one (1) 2023 Ford F550 14-foot (ft) Stakebed Truck, in the amount of \$76,392 from BP Ford of Long Beach; and
2. Authorize the City Manager to execute all documents related to the purchase of the recommended vehicle.

Fiscal Impact:

The fiscal year (FY) 2023-24 Adopted Budget under the Equipment Replacement Fund (Fund 170), Account No. 170.40.4033-57300 includes an available budget balance of approximately \$677,400 for the purchase of various equipment for the Public Works Department, Maintenance Division. The total purchase price of the requested vehicle is \$76,392. No additional appropriations are required for the purchase of this vehicle.

Discussion:

On April 9, 2024, the City Council approved an appropriation of \$1,239,702 into Fund 170 (Equipment Replacement) for the purchase of vehicles and equipment to replace older, existing units. Public Works staff have been identifying and replacing vehicles and equipment that need extensive repairs and/or pose safety concerns to staff and/or the public.

Staff identified that vehicle Unit No. 250, a 2001 GMC C3500 with over 75,000 miles, requires replacement. Unit No. 250 was assigned to the Public Works Streets Division where its primary function was for citywide graffiti abatement, hauling equipment, pressure wash areas, and picking up illegally discarded bulky items. Unit No. 250 is currently inoperable due to engine and transmission failures. Unfortunately, repairing these mechanical parts would be impractical due to the high replacement costs, making the repairs more expensive than the vehicle itself.

CITY COUNCIL AGENDA REPORT – MEETING OF MAY 14, 2024
VEHICLE REPLACEMENT – PURCHASE OF ONE 2023 FORD F550, 14-FOOT
STAKEBED TRUCK FOR PUBLIC WORKS
Page 2 of 2

Unit No.	Existing Vehicle	Mileage	Proposed Vehicle Replacement
250	2001 GMC C3500	75,287	2023 Ford F550 14ft Stakebed

Per the Pico Rivera Municipal Code (PRMC) 3.20.030B and 3.20.080B, the City can procure through Sole Source when only one (1) vendor can obtain a commodity or equipment. BP Ford of Long Beach is the only local dealership with the available inventory to deliver one (1) 2023 Ford F550 14ft Stakebed truck within the desired specifications and delivery date. Staff solicited additional quotes from two (2) other local dealerships to gauge the current regional inventory and ensure the City obtains the best value; however, they were non-responsive and did not provide a quote.

For the past couple of years, the City has faced challenges in obtaining essential vehicles and equipment for daily operational needs due to supply chain issues and inflation. Considering the pressing need to replace Unit No. 250, and the highly competitive vehicle sales environment, staff proceeded to expedite the purchase to acquire the currently available 2023 Ford F550 at BP Ford of Long Beach. Per the PRMC 3.20.025, the City can report a vehicle purchase exceeding the City Manager’s approval threshold at the next City Council meeting for ratification.

This recommended vehicle purchase will ensure that the Public Works – Street Division staff is properly equipped with reliable and safe vehicles to continue providing efficient and effective services for the community.

Conclusion:

Staff recommends that the City Council ratify the purchase of one (1) 2023 Ford F550 14ft Stakebed Truck from BP Ford of Long Beach for the amount not-to-exceed \$76,392 to replace vehicle Unit 250 and authorize the City Manager to execute all related documents for the purchase of the vehicle.



Steve Carmona

SC:NN:ML:np

Enclosure: 1) BP Ford of Long Beach Quote



INVOICE

**BP FORD
OF LONG BEACH**

2950 N Bellflower
Long Beach, Ca 90815
(562) 761-826
patricko@fordoflongbeach.com

INVOICE NO. P-11275
DATE April 9, 2024
CUSTOMER ID CITY OF PICO RIVERA

TO CITY OF PICO RIVERA CES LLC

9633 BEVERLY RD
PICO RIVERA CA 90660
562-330-0799

SALESPERSON	JOB	PAYMENT TERMS	DUE DATE
Patrick O'Brien	P-11275	Due upon receipt	

QUANTITY	DESCRIPTION	UNIT PRICE	LINE TOTAL
1.00	2023 FORD F-550 14' STAKEBED VIN# 1FDUF5GN5PEC07779	68,924.00	68,924.00
1.00	DOC/ELECTRONIC FILING FEE	118.00	118.00
1.00	CAT ETCHING	250.00	250.00
	NO LICENSE FEES INCLUDED AS CUSTOMER STATES THEY ARE EXEMPT		
	MUST HAVE FUNDS IN FULL TO RELEASE EQUIPMENT		

SUBTOTAL	\$	69,292.00
SALES TAX		7,099.05
TOTAL	\$	76,391.05

Make all checks payable to **BP FORD OF LONG BEACH**
THANK YOU FOR YOUR BUSINESS!



To: Mayor and City Council

From: City Manager

Meeting Date: May 14, 2024

Subject: PURCHASE OF ONE VACTOR PARADIGM VACUUM EXCAVATOR FOR PUBLIC WORKS

Recommendation:

1. Authorize the purchase one (1) Vactor Paradigm Vacuum Excavator in the amount of \$385,875 from Haaker Equipment Company by way of Sourcewell Contract No. 101221-VTR for sewer vacuums, hydro-excavation, and municipal pumping equipment; and
2. Authorize the City Manager to execute all documents related to the purchase of the recommended equipment.

Fiscal Impact:

The fiscal year (FY) 2023-24 Adopted Budget includes sufficient funds under the Equipment Replacement Account No. 170.40.4033-57300 (Fund 170) and the Pico Rivera Water Authority (PRWA) Account No. 550.40.4920-57300 (Fund 550) to cover the equipment purchase amount of \$385,875. The purchase of this equipment will be divided equally between the two accounts. No additional appropriations are required at this time.

Account No.	Account Description	Amount
170.40.4033-57300	GF - Equipment Replacement - Fleet	\$ 192,938
550.40.4920-57300	Water Authority - Operations	\$ 192,938

Discussion:

On April 9, 2024, the City Council approved an appropriation of \$1,239,702 into Fund 170 (Equipment Replacement) for the purchase of vehicles and equipment to replace older existing units. Staff is requesting approval of a new unit for field maintenance by the Public Works Water Division and Street Maintenance Division. This unit will provide many advantages for pipeline excavations, debris retrieval, and containment. The vacuum

CITY COUNCIL AGENDA REPORT – MEETING OF MAY 14, 2024
PURCHASE OF ONE VACTOR PARADIGM VACUUM EXCAVATOR FOR PUBLIC
WORKS
Page 2 of 2

suction will be utilized for native and contaminated soil to be removed during water main breaks and repairs. The Paradigm Vactor Vacuum Excavator (Vactor Vacuum Excavator) will provide additional safety measures when projects and repairs involve excavating near underground utility lines. This unit will also be equipped to be utilized for cleanups related to street spills, sewer and stormwater lift station cleanups, and emergency cleanups for street dumping. This unit has a high-pressure water tank and equipment that can also be used for graffiti removal and drain cleaning.

After months of searching regional dealerships and vendors, staff managed to locate a lightly used Vactor Vacuum Excavator with low mileage and desired specifications required for daily operations. The vendor, Haaker Equipment Company has the unit on-site, and offers the slightly used unit at a reduced price with a manufacturer warranty. Staff also requested a quote to purchase a new unit. Unfortunately, although the vendor provided an estimated quote for a new Vactor Vacuum Excavator in the amount of \$509,686, they do not have a unit built; therefore, there is no delivery date due to supply chain issues. Staff is confident that the slightly used Vactor Vacuum Excavator unit is in good condition and will provide many years of service.

The recommended equipment purchase will utilize a cooperative purchasing contract as authorized by Section 3.20.030 of the Pico Rivera Municipal Code. Utilizing the Sourcewell Cooperative Agreements meets the requirements of Section 3.20.030 of the Pico Rivera Municipal Code and allows staff to secure the most appropriate necessary equipment. Purchasing through vetted Cooperative agreement(s) assures that the procurement of goods and services comply with public purchasing regulations, are competitively solicited, and the City receives the most advantageous pricing while also expediting the procurement.

The recommended equipment purchase will ensure that Public Works staff is properly equipped to continue to provide efficient and effective services to the community.

Conclusion:

Staff recommends approving the purchase of one (1) Vactor Paradigm Vacuum Excavator utilizing the Cooperative Agreement from Sourcewell, in the amount not-to-exceed \$385,875 and authorizing the City Manager to execute all related documents for the purchase of the equipment.



Steve Carmona

SC:NN:ML:np

Enclosure: 1) Sourcewell Contract No. 101221-VTR

101221-VTR

**Solicitation Number: RFP #101221****CONTRACT**

This Contract is between Sourcewell, 202 12th Street Northeast, P.O. Box 219, Staples, MN 56479 (Sourcewell) and Vactor Manufacturing, a division of Federal Signal, 1621 South Illinois St., Streator, IL 61364 (Supplier).

Sourcewell is a State of Minnesota local government unit and service cooperative created under the laws of the State of Minnesota (Minnesota Statutes Section 123A.21) that offers cooperative procurement solutions to government entities. Participation is open to eligible federal, state/province, and municipal governmental entities, higher education, K-12 education, nonprofit, tribal government, and other public entities located in the United States and Canada. Sourcewell issued a public solicitation for Sewer Vacuum, Hydro-Excavation, and Municipal Pumping Equipment with Related Accessories and Supplies from which Supplier was awarded a contract.

Supplier desires to contract with Sourcewell to provide equipment, products, or services to Sourcewell and the entities that access Sourcewell's cooperative purchasing contracts (Participating Entities).

1. TERM OF CONTRACT

- A. **EFFECTIVE DATE.** This Contract is effective upon the date of the final signature below.
- B. **EXPIRATION DATE AND EXTENSION.** This Contract expires November 29, 2025, unless it is cancelled sooner pursuant to Article 22. This Contract may be extended one additional year upon the request of Sourcewell and written agreement by Supplier.
- C. **SURVIVAL OF TERMS.** Notwithstanding any expiration or termination of this Contract, all payment obligations incurred prior to expiration or termination will survive, as will the following: Articles 11 through 14 survive the expiration or cancellation of this Contract. All rights will cease upon expiration or termination of this Contract.

2. EQUIPMENT, PRODUCTS, OR SERVICES

- A. **EQUIPMENT, PRODUCTS, OR SERVICES.** Supplier will provide the Equipment, Products, or Services as stated in its Proposal submitted under the Solicitation Number listed above.

Supplier's Equipment, Products, or Services Proposal (Proposal) is attached and incorporated into this Contract.

All Equipment and Products provided under this Contract must be new and the current model. Supplier may offer close-out or refurbished Equipment or Products if they are clearly indicated in Supplier's product and pricing list. Unless agreed to by the Participating Entities in advance, Equipment or Products must be delivered as operational to the Participating Entity's site.

This Contract offers an indefinite quantity of sales, and while substantial volume is anticipated, sales and sales volume are not guaranteed.

B. **WARRANTY.** Supplier warrants that all Equipment, Products, and Services furnished are free from liens and encumbrances, and are free from defects in design, materials, and workmanship. In addition, Supplier warrants the Equipment, Products, and Services are suitable for and will perform in accordance with the ordinary use for which they are intended. Supplier's dealers and distributors must agree to assist the Participating Entity in reaching a resolution in any dispute over warranty terms with the manufacturer. Any manufacturer's warranty that extends beyond the expiration of the Supplier's warranty will be passed on to the Participating Entity.

C. **DEALERS, DISTRIBUTORS, AND/OR RESELLERS.** Upon Contract execution and throughout the Contract term, Supplier must provide to Sourcwell a current means to validate or authenticate Supplier's authorized dealers, distributors, or resellers relative to the Equipment, Products, and Services offered under this Contract, which will be incorporated into this Contract by reference. It is the Supplier's responsibility to ensure Sourcwell receives the most current information.

3. PRICING

All Equipment, Products, or Services under this Contract will be priced at or below the price stated in Supplier's Proposal.

When providing pricing quotes to Participating Entities, all pricing quoted must reflect a Participating Entity's total cost of acquisition. This means that the quoted cost is for delivered Equipment, Products, and Services that are operational for their intended purpose, and includes all costs to the Participating Entity's requested delivery location.

Regardless of the payment method chosen by the Participating Entity, the total cost associated with any purchase option of the Equipment, Products, or Services must always be disclosed in the pricing quote to the applicable Participating Entity at the time of purchase.

A. **SHIPPING AND SHIPPING COSTS.** All delivered Equipment and Products must be properly packaged. Damaged Equipment and Products may be rejected. If the damage is not readily apparent at the time of delivery, Supplier must permit the Equipment and Products to be

returned within a reasonable time at no cost to Sourcewell or its Participating Entities. Participating Entities reserve the right to inspect the Equipment and Products at a reasonable time after delivery where circumstances or conditions prevent effective inspection of the Equipment and Products at the time of delivery. In the event of the delivery of nonconforming Equipment and Products, the Participating Entity will notify the Supplier as soon as possible and the Supplier will replace nonconforming Equipment and Products with conforming Equipment and Products that are acceptable to the Participating Entity.

Supplier must arrange for and pay for the return shipment on Equipment and Products that arrive in a defective or inoperable condition.

Sourcewell may declare the Supplier in breach of this Contract if the Supplier intentionally delivers substandard or inferior Equipment or Products.

B. SALES TAX. Each Participating Entity is responsible for supplying the Supplier with valid tax-exemption certification(s). When ordering, a Participating Entity must indicate if it is a tax-exempt entity.

C. HOT LIST PRICING. At any time during this Contract, Supplier may offer a specific selection of Equipment, Products, or Services at discounts greater than those listed in the Contract. When Supplier determines it will offer Hot List Pricing, it must be submitted electronically to Sourcewell in a line-item format. Equipment, Products, or Services may be added or removed from the Hot List at any time through a Sourcewell Price and Product Change Form as defined in Article 4 below.

Hot List program and pricing may also be used to discount and liquidate close-out and discontinued Equipment and Products as long as those close-out and discontinued items are clearly identified as such. Current ordering process and administrative fees apply. Hot List Pricing must be published and made available to all Participating Entities.

4. PRODUCT AND PRICING CHANGE REQUESTS

Supplier may request Equipment, Product, or Service changes, additions, or deletions at any time. All requests must be made in writing by submitting a signed Sourcewell Price and Product Change Request Form to the assigned Sourcewell Supplier Development Administrator. This approved form is available from the assigned Sourcewell Supplier Development Administrator. At a minimum, the request must:

- Identify the applicable Sourcewell contract number;
- Clearly specify the requested change;
- Provide sufficient detail to justify the requested change;

- Individually list all Equipment, Products, or Services affected by the requested change, along with the requested change (e.g., addition, deletion, price change); and
- Include a complete restatement of pricing documentation in Microsoft Excel with the effective date of the modified pricing, or product addition or deletion. The new pricing restatement must include all Equipment, Products, and Services offered, even for those items where pricing remains unchanged.

A fully executed Sourcewell Price and Product Change Request Form will become an amendment to this Contract and will be incorporated by reference.

5. PARTICIPATION, CONTRACT ACCESS, AND PARTICIPATING ENTITY REQUIREMENTS

A. PARTICIPATION. Sourcewell's cooperative contracts are available and open to public and nonprofit entities across the United States and Canada; such as federal, state/province, municipal, K-12 and higher education, tribal government, and other public entities.

The benefits of this Contract should be available to all Participating Entities that can legally access the Equipment, Products, or Services under this Contract. A Participating Entity's authority to access this Contract is determined through its cooperative purchasing, interlocal, or joint powers laws. Any entity accessing benefits of this Contract will be considered a Service Member of Sourcewell during such time of access. Supplier understands that a Participating Entity's use of this Contract is at the Participating Entity's sole convenience and Participating Entities reserve the right to obtain like Equipment, Products, or Services from any other source.

Supplier is responsible for familiarizing its sales and service forces with Sourcewell contract use eligibility requirements and documentation and will encourage potential participating entities to join Sourcewell. Sourcewell reserves the right to add and remove Participating Entities to its roster during the term of this Contract.

B. PUBLIC FACILITIES. Supplier's employees may be required to perform work at government-owned facilities, including schools. Supplier's employees and agents must conduct themselves in a professional manner while on the premises, and in accordance with Participating Entity policies and procedures, and all applicable laws.

6. PARTICIPATING ENTITY USE AND PURCHASING

A. ORDERS AND PAYMENT. To access the contracted Equipment, Products, or Services under this Contract, a Participating Entity must clearly indicate to Supplier that it intends to access this Contract; however, order flow and procedure will be developed jointly between Sourcewell and Supplier. Typically, a Participating Entity will issue an order directly to Supplier or its authorized subsidiary, distributor, dealer, or reseller. If a Participating Entity issues a purchase order, it may use its own forms, but the purchase order should clearly note the applicable Sourcewell

contract number. All Participating Entity orders under this Contract must be issued prior to expiration or cancellation of this Contract; however, Supplier performance, Participating Entity payment obligations, and any applicable warranty periods or other Supplier or Participating Entity obligations may extend beyond the term of this Contract.

Supplier's acceptable forms of payment are included in its attached Proposal. Participating Entities will be solely responsible for payment and Sourcewell will have no liability for any unpaid invoice of any Participating Entity.

B. **ADDITIONAL TERMS AND CONDITIONS/PARTICIPATING ADDENDUM.** Additional terms and conditions to a purchase order, or other required transaction documentation, may be negotiated between a Participating Entity and Supplier, such as job or industry-specific requirements, legal requirements (e.g., affirmative action or immigration status requirements), or specific local policy requirements. Some Participating Entities may require the use of a Participating Addendum; the terms of which will be negotiated directly between the Participating Entity and the Supplier. Any negotiated additional terms and conditions must never be less favorable to the Participating Entity than what is contained in this Contract.

C. **SPECIALIZED SERVICE REQUIREMENTS.** In the event that the Participating Entity requires service or specialized performance requirements not addressed in this Contract (such as e-commerce specifications, specialized delivery requirements, or other specifications and requirements), the Participating Entity and the Supplier may enter into a separate, standalone agreement, apart from this Contract. Sourcewell, including its agents and employees, will not be made a party to a claim for breach of such agreement.

D. **TERMINATION OF ORDERS.** Participating Entities may terminate an order, in whole or in part, immediately upon notice to Supplier in the event of any of the following events:

1. The Participating Entity fails to receive funding or appropriation from its governing body at levels sufficient to pay for the equipment, products, or services to be purchased; or
2. Federal, state, or provincial laws or regulations prohibit the purchase or change the Participating Entity's requirements.

E. **GOVERNING LAW AND VENUE.** The governing law and venue for any action related to a Participating Entity's order will be determined by the Participating Entity making the purchase.

7. CUSTOMER SERVICE

A. **PRIMARY ACCOUNT REPRESENTATIVE.** Supplier will assign an Account Representative to Sourcewell for this Contract and must provide prompt notice to Sourcewell if that person is changed. The Account Representative will be responsible for:

- Maintenance and management of this Contract;
- Timely response to all Sourcwell and Participating Entity inquiries; and
- Business reviews to Sourcwell and Participating Entities, if applicable.

B. BUSINESS REVIEWS. Supplier must perform a minimum of one business review with Sourcwell per contract year. The business review will cover sales to Participating Entities, pricing and contract terms, administrative fees, sales data reports, supply issues, customer issues, and any other necessary information.

8. REPORT ON CONTRACT SALES ACTIVITY AND ADMINISTRATIVE FEE PAYMENT

A. CONTRACT SALES ACTIVITY REPORT. Each calendar quarter, Supplier must provide a contract sales activity report (Report) to the Sourcwell Supplier Development Administrator assigned to this Contract. Reports are due no later than 45 days after the end of each calendar quarter. A Report must be provided regardless of the number or amount of sales during that quarter (i.e., if there are no sales, Supplier must submit a report indicating no sales were made).

The Report must contain the following fields:

- Participating Entity Name (e.g., City of Staples Highway Department);
- Participating Entity Physical Street Address;
- Participating Entity City;
- Participating Entity State/Province;
- Participating Entity Zip/Postal Code;
- Participating Entity Contact Name;
- Participating Entity Contact Email Address;
- Participating Entity Contact Telephone Number;
- Sourcwell Assigned Entity/Participating Entity Number;
- Item Purchased Description;
- Item Purchased Price;
- Sourcwell Administrative Fee Applied; and
- Date Purchase was invoiced/sale was recognized as revenue by Supplier.

B. ADMINISTRATIVE FEE. In consideration for the support and services provided by Sourcwell, the Supplier will pay an administrative fee to Sourcwell on all Equipment, Products, and Services provided to Participating Entities. The Administrative Fee must be included in, and not added to, the pricing. Supplier may not charge Participating Entities more than the contracted price to offset the Administrative Fee.

The Supplier will submit payment to Sourcwell for the percentage of administrative fee stated in the Proposal multiplied by the total sales of all Equipment, Products, and Services purchased

by Participating Entities under this Contract during each calendar quarter. Payments should note the Supplier's name and Sourcewell-assigned contract number in the memo; and must be mailed to the address above "Attn: Accounts Receivable" or remitted electronically to Sourcewell's banking institution per Sourcewell's Finance department instructions. Payments must be received no later than 45 calendar days after the end of each calendar quarter.

Supplier agrees to cooperate with Sourcewell in auditing transactions under this Contract to ensure that the administrative fee is paid on all items purchased under this Contract.

In the event the Supplier is delinquent in any undisputed administrative fees, Sourcewell reserves the right to cancel this Contract and reject any proposal submitted by the Supplier in any subsequent solicitation. In the event this Contract is cancelled by either party prior to the Contract's expiration date, the administrative fee payment will be due no more than 30 days from the cancellation date.

9. AUTHORIZED REPRESENTATIVE

Sourcewell's Authorized Representative is its Chief Procurement Officer.

Supplier's Authorized Representative is the person named in the Supplier's Proposal. If Supplier's Authorized Representative changes at any time during this Contract, Supplier must promptly notify Sourcewell in writing.

10. AUDIT, ASSIGNMENT, AMENDMENTS, WAIVER, AND CONTRACT COMPLETE

A. **AUDIT.** Pursuant to Minnesota Statutes Section 16C.05, subdivision 5, the books, records, documents, and accounting procedures and practices relevant to this Agreement are subject to examination by Sourcewell or the Minnesota State Auditor for a minimum of six years from the end of this Contract. This clause extends to Participating Entities as it relates to business conducted by that Participating Entity under this Contract.

B. **ASSIGNMENT.** Neither party may assign or otherwise transfer its rights or obligations under this Contract without the prior written consent of the other party and a fully executed assignment agreement. Such consent will not be unreasonably withheld. Any prohibited assignment will be invalid.

C. **AMENDMENTS.** Any amendment to this Contract must be in writing and will not be effective until it has been duly executed by the parties.

D. **WAIVER.** Failure by either party to take action or assert any right under this Contract will not be deemed a waiver of such right in the event of the continuation or repetition of the circumstances giving rise to such right. Any such waiver must be in writing and signed by the parties.

E. **CONTRACT COMPLETE.** This Contract represents the complete agreement between the parties. No other understanding regarding this Contract, whether written or oral, may be used to bind either party. For any conflict between the attached Proposal and the terms set out in Articles 1-22 of this Contract, the terms of Articles 1-22 will govern.

F. **RELATIONSHIP OF THE PARTIES.** The relationship of the parties is one of independent contractors, each free to exercise judgment and discretion with regard to the conduct of their respective businesses. This Contract does not create a partnership, joint venture, or any other relationship such as master-servant, or principal-agent.

11. INDEMNITY AND HOLD HARMLESS

Supplier must indemnify, defend, save, and hold Sourcewell and its Participating Entities, including their agents and employees, harmless from any claims or causes of action, including attorneys' fees incurred by Sourcewell or its Participating Entities, arising out of any act or omission in the performance of this Contract by the Supplier or its agents or employees; this indemnification includes injury or death to person(s) or property alleged to have been caused by some defect in the Equipment, Products, or Services under this Contract to the extent the Equipment, Product, or Service has been used according to its specifications. Sourcewell's responsibility will be governed by the State of Minnesota's Tort Liability Act (Minnesota Statutes Chapter 466) and other applicable law.

12. GOVERNMENT DATA PRACTICES

Supplier and Sourcewell must comply with the Minnesota Government Data Practices Act, Minnesota Statutes Chapter 13, as it applies to all data provided by or provided to Sourcewell under this Contract and as it applies to all data created, collected, received, stored, used, maintained, or disseminated by the Supplier under this Contract.

13. INTELLECTUAL PROPERTY, PUBLICITY, MARKETING, AND ENDORSEMENT

A. INTELLECTUAL PROPERTY

1. *Grant of License.* During the term of this Contract:
 - a. Sourcewell grants to Supplier a royalty-free, worldwide, non-exclusive right and license to use the trademark(s) provided to Supplier by Sourcewell in advertising and promotional materials for the purpose of marketing Sourcewell's relationship with Supplier.
 - b. Supplier grants to Sourcewell a royalty-free, worldwide, non-exclusive right and license to use Supplier's trademarks in advertising and promotional materials for the purpose of marketing Supplier's relationship with Sourcewell.
2. *Limited Right of Sublicense.* The right and license granted herein includes a limited right of each party to grant sublicenses to their respective subsidiaries, distributors, dealers,

resellers, marketing representatives, and agents (collectively “Permitted Sublicensees”) in advertising and promotional materials for the purpose of marketing the Parties’ relationship to Participating Entities. Any sublicense granted will be subject to the terms and conditions of this Article. Each party will be responsible for any breach of this Article by any of their respective sublicensees.

3. Use; Quality Control.

- a. Neither party may alter the other party’s trademarks from the form provided and must comply with removal requests as to specific uses of its trademarks or logos.
- b. Each party agrees to use, and to cause its Permitted Sublicensees to use, the other party’s trademarks only in good faith and in a dignified manner consistent with such party’s use of the trademarks. Upon written notice to the breaching party, the breaching party has 30 days of the date of the written notice to cure the breach or the license will be terminated.

4. As applicable, Supplier agrees to indemnify and hold harmless Sourcewell and its Participating Entities against any and all suits, claims, judgments, and costs instituted or recovered against Sourcewell or Participating Entities by any person on account of the use of any Equipment or Products by Sourcewell or its Participating Entities supplied by Supplier in violation of applicable patent or copyright laws.

5. Termination. Upon the termination of this Contract for any reason, each party, including Permitted Sublicensees, will have 30 days to remove all Trademarks from signage, websites, and the like bearing the other party’s name or logo (excepting Sourcewell’s pre-printed catalog of suppliers which may be used until the next printing). Supplier must return all marketing and promotional materials, including signage, provided by Sourcewell, or dispose of it according to Sourcewell’s written directions.

B. **PUBLICITY.** Any publicity regarding the subject matter of this Contract must not be released without prior written approval from the Authorized Representatives. Publicity includes notices, informational pamphlets, press releases, research, reports, signs, and similar public notices prepared by or for the Supplier individually or jointly with others, or any subcontractors, with respect to the program, publications, or services provided resulting from this Contract.

C. **MARKETING.** Any direct advertising, marketing, or offers with Participating Entities must be approved by Sourcewell. Send all approval requests to the Sourcewell Supplier Development Administrator assigned to this Contract.

D. **ENDORSEMENT.** The Supplier must not claim that Sourcewell endorses its Equipment, Products, or Services.

14. GOVERNING LAW, JURISDICTION, AND VENUE

The substantive and procedural laws of the State of Minnesota will govern this Contract. Venue for all legal proceedings arising out of this Contract, or its breach, must be in the appropriate state court in Todd County, Minnesota or federal court in Fergus Falls, Minnesota.

15. FORCE MAJEURE

Neither party to this Contract will be held responsible for delay or default caused by acts of God or other conditions that are beyond that party's reasonable control. A party defaulting under this provision must provide the other party prompt written notice of the default.

16. SEVERABILITY

If any provision of this Contract is found by a court of competent jurisdiction to be illegal, unenforceable, or void then both parties will be relieved from all obligations arising from that provision. If the remainder of this Contract is capable of being performed, it will not be affected by such determination or finding and must be fully performed.

17. PERFORMANCE, DEFAULT, AND REMEDIES

A. **PERFORMANCE.** During the term of this Contract, the parties will monitor performance and address unresolved contract issues as follows:

1. *Notification.* The parties must promptly notify each other of any known dispute and work in good faith to resolve such dispute within a reasonable period of time. If necessary, Sourcewell and the Supplier will jointly develop a short briefing document that describes the issue(s), relevant impact, and positions of both parties.
2. *Escalation.* If parties are unable to resolve the issue in a timely manner, as specified above, either Sourcewell or Supplier may escalate the resolution of the issue to a higher level of management. The Supplier will have 30 calendar days to cure an outstanding issue.
3. *Performance while Dispute is Pending.* Notwithstanding the existence of a dispute, the Supplier must continue without delay to carry out all of its responsibilities under the Contract that are not affected by the dispute. If the Supplier fails to continue without delay to perform its responsibilities under the Contract, in the accomplishment of all undisputed work, the Supplier will bear any additional costs incurred by Sourcewell and/or its Participating Entities as a result of such failure to proceed.

B. **DEFAULT AND REMEDIES.** Either of the following constitutes cause to declare this Contract, or any Participating Entity order under this Contract, in default:

1. Nonperformance of contractual requirements, or
2. A material breach of any term or condition of this Contract.

The party claiming default must provide written notice of the default, with 30 calendar days to cure the default. Time allowed for cure will not diminish or eliminate any liability for liquidated or other damages. If the default remains after the opportunity for cure, the non-defaulting party may:

- Exercise any remedy provided by law or equity, or
- Terminate the Contract or any portion thereof, including any orders issued against the Contract.

18. INSURANCE

A. REQUIREMENTS. At its own expense, Supplier must maintain insurance policy(ies) in effect at all times during the performance of this Contract with insurance company(ies) licensed or authorized to do business in the State of Minnesota having an "AM BEST" rating of A- or better, with coverage and limits of insurance not less than the following:

1. *Workers' Compensation and Employer's Liability.*

Workers' Compensation: As required by any applicable law or regulation.

Employer's Liability Insurance: must be provided in amounts not less than listed below:

Minimum limits:

\$500,000 each accident for bodily injury by accident

\$500,000 policy limit for bodily injury by disease

\$500,000 each employee for bodily injury by disease

2. *Commercial General Liability Insurance.* Supplier will maintain insurance covering its operations, with coverage on an occurrence basis, and must be subject to terms no less broad than the Insurance Services Office ("ISO") Commercial General Liability Form CG0001 (2001 or newer edition), or equivalent. At a minimum, coverage must include liability arising from premises, operations, bodily injury and property damage, independent contractors, products-completed operations including construction defect, contractual liability, blanket contractual liability, and personal injury and advertising injury. All required limits, terms and conditions of coverage must be maintained during the term of this Contract.

Minimum Limits:

\$1,000,000 each occurrence Bodily Injury and Property Damage

\$1,000,000 Personal and Advertising Injury

\$2,000,000 aggregate for Products-Completed operations

\$2,000,000 general aggregate

3. *Commercial Automobile Liability Insurance.* During the term of this Contract, Supplier will maintain insurance covering all owned, hired, and non-owned automobiles in limits of liability not less than indicated below. The coverage must be subject to terms

no less broad than ISO Business Auto Coverage Form CA 0001 (2010 edition or newer), or equivalent.

Minimum Limits:

\$1,000,000 each accident, combined single limit

4. *Umbrella Insurance*. During the term of this Contract, Supplier will maintain umbrella coverage over Employer's Liability, Commercial General Liability, and Commercial Automobile.

Minimum Limits:

\$2,000,000

5. *Network Security and Privacy Liability Insurance*. During the term of this Contract, Supplier will maintain coverage for network security and privacy liability. The coverage may be endorsed on another form of liability coverage or written on a standalone policy. The insurance must cover claims which may arise from failure of Supplier's security resulting in, but not limited to, computer attacks, unauthorized access, disclosure of not public data – including but not limited to, confidential or private information, transmission of a computer virus, or denial of service.

Minimum limits:

\$2,000,000 per occurrence

\$2,000,000 annual aggregate

Failure of Supplier to maintain the required insurance will constitute a material breach entitling Sourcewell to immediately terminate this Contract for default.

B. CERTIFICATES OF INSURANCE. Prior to commencing under this Contract, Supplier must furnish to Sourcewell a certificate of insurance, as evidence of the insurance required under this Contract. Prior to expiration of the policy(ies), renewal certificates must be mailed to Sourcewell, 202 12th Street Northeast, P.O. Box 219, Staples, MN 56479 or sent to the Sourcewell Supplier Development Administrator assigned to this Contract. The certificates must be signed by a person authorized by the insurer(s) to bind coverage on their behalf.

Failure to request certificates of insurance by Sourcewell, or failure of Supplier to provide certificates of insurance, in no way limits or relieves Supplier of its duties and responsibilities in this Contract.

C. ADDITIONAL INSURED ENDORSEMENT AND PRIMARY AND NON-CONTRIBUTORY INSURANCE CLAUSE. Supplier agrees to list Sourcewell and its Participating Entities, including their officers, agents, and employees, as an additional insured under the Supplier's commercial general liability insurance policy with respect to liability arising out of activities, "operations," or "work" performed by or on behalf of Supplier, and products and completed operations of Supplier. The policy provision(s) or endorsement(s) must further provide that coverage is

primary and not excess over or contributory with any other valid, applicable, and collectible insurance or self-insurance in force for the additional insureds.

D. **WAIVER OF SUBROGATION.** Supplier waives and must require (by endorsement or otherwise) all its insurers to waive subrogation rights against Sourcewell and other additional insureds for losses paid under the insurance policies required by this Contract or other insurance applicable to the Supplier or its subcontractors. The waiver must apply to all deductibles and/or self-insured retentions applicable to the required or any other insurance maintained by the Supplier or its subcontractors. Where permitted by law, Supplier must require similar written express waivers of subrogation and insurance clauses from each of its subcontractors.

E. **UMBRELLA/EXCESS LIABILITY/SELF-INSURED RETENTION.** The limits required by this Contract can be met by either providing a primary policy or in combination with umbrella/excess liability policy(ies), or self-insured retention.

19. COMPLIANCE

A. **LAWS AND REGULATIONS.** All Equipment, Products, or Services provided under this Contract must comply fully with applicable federal laws and regulations, and with the laws in the states and provinces in which the Equipment, Products, or Services are sold.

B. **LICENSES.** Supplier must maintain a valid and current status on all required federal, state/provincial, and local licenses, bonds, and permits required for the operation of the business that the Supplier conducts with Sourcewell and Participating Entities.

20. BANKRUPTCY, DEBARMENT, OR SUSPENSION CERTIFICATION

Supplier certifies and warrants that it is not in bankruptcy or that it has previously disclosed in writing certain information to Sourcewell related to bankruptcy actions. If at any time during this Contract Supplier declares bankruptcy, Supplier must immediately notify Sourcewell in writing.

Supplier certifies and warrants that neither it nor its principals are presently debarred, suspended, proposed for debarment, declared ineligible, or voluntarily excluded from programs operated by the State of Minnesota; the United States federal government or the Canadian government, as applicable; or any Participating Entity. Supplier certifies and warrants that neither it nor its principals have been convicted of a criminal offense related to the subject matter of this Contract. Supplier further warrants that it will provide immediate written notice to Sourcewell if this certification changes at any time.

21. PROVISIONS FOR NON-UNITED STATES FEDERAL ENTITY PROCUREMENTS UNDER UNITED STATES FEDERAL AWARDS OR OTHER AWARDS

Participating Entities that use United States federal grant or FEMA funds to purchase goods or services from this Contract may be subject to additional requirements including the procurement standards of the Uniform Administrative Requirements, Cost Principles and Audit Requirements for Federal Awards, 2 C.F.R. § 200. Participating Entities may have additional requirements based on specific funding source terms or conditions. Within this Article, all references to “federal” should be interpreted to mean the United States federal government. The following list only applies when a Participating Entity accesses Supplier’s Equipment, Products, or Services with United States federal funds.

A. **EQUAL EMPLOYMENT OPPORTUNITY.** Except as otherwise provided under 41 C.F.R. § 60, all contracts that meet the definition of “federally assisted construction contract” in 41 C.F.R. § 60-1.3 must include the equal opportunity clause provided under 41 C.F.R. §60-1.4(b), in accordance with Executive Order 11246, “Equal Employment Opportunity” (30 FR 12319, 12935, 3 C.F.R. §, 1964-1965 Comp., p. 339), as amended by Executive Order 11375, “Amending Executive Order 11246 Relating to Equal Employment Opportunity,” and implementing regulations at 41 C.F.R. § 60, “Office of Federal Contract Compliance Programs, Equal Employment Opportunity, Department of Labor.” The equal opportunity clause is incorporated herein by reference.

B. **DAVIS-BACON ACT, AS AMENDED (40 U.S.C. § 3141-3148).** When required by federal program legislation, all prime construction contracts in excess of \$2,000 awarded by non-federal entities must include a provision for compliance with the Davis-Bacon Act (40 U.S.C. § 3141-3144, and 3146-3148) as supplemented by Department of Labor regulations (29 C.F.R. § 5, “Labor Standards Provisions Applicable to Contracts Covering Federally Financed and Assisted Construction”). In accordance with the statute, contractors must be required to pay wages to laborers and mechanics at a rate not less than the prevailing wages specified in a wage determination made by the Secretary of Labor. In addition, contractors must be required to pay wages not less than once a week. The non-federal entity must place a copy of the current prevailing wage determination issued by the Department of Labor in each solicitation. The decision to award a contract or subcontract must be conditioned upon the acceptance of the wage determination. The non-federal entity must report all suspected or reported violations to the federal awarding agency. The contracts must also include a provision for compliance with the Copeland “Anti-Kickback” Act (40 U.S.C. § 3145), as supplemented by Department of Labor regulations (29 C.F.R. § 3, “Contractors and Subcontractors on Public Building or Public Work Financed in Whole or in Part by Loans or Grants from the United States”). The Act provides that each contractor or subrecipient must be prohibited from inducing, by any means, any person employed in the construction, completion, or repair of public work, to give up any part of the compensation to which he or she is otherwise entitled. The non-federal entity must report all suspected or reported violations to the federal awarding agency. Supplier must be in compliance with all applicable Davis-Bacon Act provisions.

C. CONTRACT WORK HOURS AND SAFETY STANDARDS ACT (40 U.S.C. § 3701-3708). Where applicable, all contracts awarded by the non-federal entity in excess of \$100,000 that involve the employment of mechanics or laborers must include a provision for compliance with 40 U.S.C. §§ 3702 and 3704, as supplemented by Department of Labor regulations (29 C.F.R. § 5). Under 40 U.S.C. § 3702 of the Act, each contractor must be required to compute the wages of every mechanic and laborer on the basis of a standard work week of 40 hours. Work in excess of the standard work week is permissible provided that the worker is compensated at a rate of not less than one and a half times the basic rate of pay for all hours worked in excess of 40 hours in the work week. The requirements of 40 U.S.C. § 3704 are applicable to construction work and provide that no laborer or mechanic must be required to work in surroundings or under working conditions which are unsanitary, hazardous or dangerous. These requirements do not apply to the purchases of supplies or materials or articles ordinarily available on the open market, or contracts for transportation or transmission of intelligence. This provision is hereby incorporated by reference into this Contract. Supplier certifies that during the term of an award for all contracts by Sourcewell resulting from this procurement process, Supplier must comply with applicable requirements as referenced above.

D. RIGHTS TO INVENTIONS MADE UNDER A CONTRACT OR AGREEMENT. If the federal award meets the definition of “funding agreement” under 37 C.F.R. § 401.2(a) and the recipient or subrecipient wishes to enter into a contract with a small business firm or nonprofit organization regarding the substitution of parties, assignment or performance of experimental, developmental, or research work under that “funding agreement,” the recipient or subrecipient must comply with the requirements of 37 C.F.R. § 401, “Rights to Inventions Made by Nonprofit Organizations and Small Business Firms Under Government Grants, Contracts and Cooperative Agreements,” and any implementing regulations issued by the awarding agency. Supplier certifies that during the term of an award for all contracts by Sourcewell resulting from this procurement process, Supplier must comply with applicable requirements as referenced above.

E. CLEAN AIR ACT (42 U.S.C. § 7401-7671Q.) AND THE FEDERAL WATER POLLUTION CONTROL ACT (33 U.S.C. § 1251-1387). Contracts and subgrants of amounts in excess of \$150,000 require the non-federal award to agree to comply with all applicable standards, orders or regulations issued pursuant to the Clean Air Act (42 U.S.C. § 7401- 7671q) and the Federal Water Pollution Control Act as amended (33 U.S.C. § 1251- 1387). Violations must be reported to the Federal awarding agency and the Regional Office of the Environmental Protection Agency (EPA). Supplier certifies that during the term of this Contract will comply with applicable requirements as referenced above.

F. DEBARMENT AND SUSPENSION (EXECUTIVE ORDERS 12549 AND 12689). A contract award (see 2 C.F.R. § 180.220) must not be made to parties listed on the government wide exclusions in the System for Award Management (SAM), in accordance with the OMB guidelines at 2 C.F.R. §180 that implement Executive Orders 12549 (3 C.F.R. § 1986 Comp., p. 189) and 12689 (3 C.F.R. § 1989 Comp., p. 235), “Debarment and Suspension.” SAM Exclusions contains the names

of parties debarred, suspended, or otherwise excluded by agencies, as well as parties declared ineligible under statutory or regulatory authority other than Executive Order 12549. Supplier certifies that neither it nor its principals are presently debarred, suspended, proposed for debarment, declared ineligible, or voluntarily excluded from participation by any federal department or agency.

G. BYRD ANTI-LOBBYING AMENDMENT, AS AMENDED (31 U.S.C. § 1352). Suppliers must file any required certifications. Suppliers must not have used federal appropriated funds to pay any person or organization for influencing or attempting to influence an officer or employee of any agency, a member of Congress, officer or employee of Congress, or an employee of a member of Congress in connection with obtaining any federal contract, grant, or any other award covered by 31 U.S.C. § 1352. Suppliers must disclose any lobbying with non-federal funds that takes place in connection with obtaining any federal award. Such disclosures are forwarded from tier to tier up to the non-federal award. Suppliers must file all certifications and disclosures required by, and otherwise comply with, the Byrd Anti-Lobbying Amendment (31 U.S.C. § 1352).

H. RECORD RETENTION REQUIREMENTS. To the extent applicable, Supplier must comply with the record retention requirements detailed in 2 C.F.R. § 200.333. The Supplier further certifies that it will retain all records as required by 2 C.F.R. § 200.333 for a period of 3 years after grantees or subgrantees submit final expenditure reports or quarterly or annual financial reports, as applicable, and all other pending matters are closed.

I. ENERGY POLICY AND CONSERVATION ACT COMPLIANCE. To the extent applicable, Supplier must comply with the mandatory standards and policies relating to energy efficiency which are contained in the state energy conservation plan issued in compliance with the Energy Policy and Conservation Act.

J. BUY AMERICAN PROVISIONS COMPLIANCE. To the extent applicable, Supplier must comply with all applicable provisions of the Buy American Act. Purchases made in accordance with the Buy American Act must follow the applicable procurement rules calling for free and open competition.

K. ACCESS TO RECORDS (2 C.F.R. § 200.336). Supplier agrees that duly authorized representatives of a federal agency must have access to any books, documents, papers and records of Supplier that are directly pertinent to Supplier's discharge of its obligations under this Contract for the purpose of making audits, examinations, excerpts, and transcriptions. The right also includes timely and reasonable access to Supplier's personnel for the purpose of interview and discussion relating to such documents.

L. PROCUREMENT OF RECOVERED MATERIALS (2 C.F.R. § 200.322). A non-federal entity that is a state agency or agency of a political subdivision of a state and its contractors must comply with Section 6002 of the Solid Waste Disposal Act, as amended by the Resource Conservation

and Recovery Act. The requirements of Section 6002 include procuring only items designated in guidelines of the Environmental Protection Agency (EPA) at 40 C.F.R. § 247 that contain the highest percentage of recovered materials practicable, consistent with maintaining a satisfactory level of competition, where the purchase price of the item exceeds \$10,000 or the value of the quantity acquired during the preceding fiscal year exceeded \$10,000; procuring solid waste management services in a manner that maximizes energy and resource recovery; and establishing an affirmative procurement program for procurement of recovered materials identified in the EPA guidelines.

M. FEDERAL SEAL(S), LOGOS, AND FLAGS. The Supplier not use the seal(s), logos, crests, or reproductions of flags or likenesses of Federal agency officials without specific pre-approval.

N. NO OBLIGATION BY FEDERAL GOVERNMENT. The U.S. federal government is not a party to this Contract or any purchase by an Participating Entity and is not subject to any obligations or liabilities to the Participating Entity, Supplier, or any other party pertaining to any matter resulting from the Contract or any purchase by an authorized user.

O. PROGRAM FRAUD AND FALSE OR FRAUDULENT STATEMENTS OR RELATED ACTS. The Contractor acknowledges that 31 U.S.C. 38 (Administrative Remedies for False Claims and Statements) applies to the Supplier's actions pertaining to this Contract or any purchase by a Participating Entity.

P. FEDERAL DEBT. The Supplier certifies that it is non-delinquent in its repayment of any federal debt. Examples of relevant debt include delinquent payroll and other taxes, audit disallowance, and benefit overpayments.

Q. CONFLICTS OF INTEREST. The Supplier must notify the U.S. Office of General Services, Sourcewell, and Participating Entity as soon as possible if this Contract or any aspect related to the anticipated work under this Contract raises an actual or potential conflict of interest (as described in 2 C.F.R. Part 200). The Supplier must explain the actual or potential conflict in writing in sufficient detail so that the U.S. Office of General Services, Sourcewell, and Participating Entity are able to assess the actual or potential conflict; and provide any additional information as necessary or requested.

R. U.S. EXECUTIVE ORDER 13224. The Supplier, and its subcontractors, must comply with U.S. Executive Order 13224 and U.S. Laws that prohibit transactions with and provision of resources and support to individuals and organizations associated with terrorism.

S. PROHIBITION ON CERTAIN TELECOMMUNICATIONS AND VIDEO SURVEILLANCE SERVICES OR EQUIPMENT. To the extent applicable, Supplier certifies that during the term of this Contract it will comply with applicable requirements of 2 C.F.R. § 200.216.

T. DOMESTIC PREFERENCES FOR PROCUREMENTS. To the extent applicable, Supplier certifies that during the term of this Contract will comply with applicable requirements of 2 C.F.R. § 200.322.

22. CANCELLATION

Sourcwell or Supplier may cancel this Contract at any time, with or without cause, upon 60 days' written notice to the other party. However, Sourcwell may cancel this Contract immediately upon discovery of a material defect in any certification made in Supplier's Proposal. Cancellation of this Contract does not relieve either party of financial, product, or service obligations incurred or accrued prior to cancellation.

Sourcwell

Vactor Manufacturing,
a division of Federal Signal

DocuSigned by:
Jeremy Schwartz
By: C0FD2A139D06489...
Jeremy Schwartz
Title: Chief Procurement Officer
Date: 12/20/2021 | 11:51 AM CST

DocuSigned by:
David Panizzi
By: 67407721F3A64A7...
David Panizzi
Title: Business Development Manager
Date: 12/20/2021 | 11:57 AM PST

Approved:

DocuSigned by:
Chad Coquette
By: 7E42B8F817A64CC...
Chad Coquette
Title: Executive Director/CEO
Date: 12/20/2021 | 2:05 PM CST

RFP 101221 - Sewer Vacuum, Hydro-Excavation, and Municipal Pumping Equipment with Related Accessories and Supplies

Vendor Details

Company Name: Elgin Sweeper Co.
Does your company conduct business under any other name? If yes, please state: Elgin Sweeper Co. Division of Federal Signal and Vactor Manufacturing
Address: 1300 W Bartlett Rd
Elgin, IL 60120
Contact: David Panizzi
Email: dpanizzi@elginsweeper.com
Phone: 847-622-7153
HST#: 36-2351764

Submission Details

Created On: Thursday September 16, 2021 12:18:49
Submitted On: Monday October 11, 2021 14:51:07
Submitted By: David Panizzi
Email: dpanizzi@elginsweeper.com
Transaction #: 5f37a299-5bd6-4ac4-aedf-2f1ad40fd7bc
Submitter's IP Address: 4.28.67.162

Specifications**Table 1: Proposer Identity & Authorized Representatives**

General Instructions (applies to all Tables) Sourcwell prefers a brief but thorough response to each question. Do not merely attach additional documents to your response without also providing a substantive response. Do not leave answers blank; respond "N/A" if the question does not apply to you (preferably with an explanation).

Line Item	Question	Response *
1	Proposer Legal Name (one legal entity only): (In the event of award, will execute the resulting contract as "Supplier")	Vactor Manufacturing (a Division of Federal Signal)
2	Identify all subsidiary entities of the Proposer whose equipment, products, or services are included in the Proposal.	Vactor Manufacturing; TruVac
3	Identify all applicable assumed names or DBA names of the Proposer or Proposer's subsidiaries in Line 1 or Line 2 above.	Vactor Manufacturing; TruVac
4	Proposer Physical Address:	1621 South Illinois St. Streator, IL 61364
5	Proposer website address (or addresses):	www.Vactor.com
6	Proposer's Authorized Representative (name, title, address, email address & phone) (The representative must have authority to sign the "Proposer's Assurance of Compliance" on behalf of the Proposer and, in the event of award, will be expected to execute the resulting contract):	David Panizzi Business Development Manager 1300 West Bartlett Rd dpanizzi@vactor.com 847-622-7153
7	Proposer's primary contact for this proposal (name, title, address, email address & phone):	David Panizzi Business Development Manager 1300 West Bartlett Rd dpanizzi@vactor.com 847-622-7153
8	Proposer's other contacts for this proposal, if any (name, title, address, email address & phone):	No other contacts

Table 2: Company Information and Financial Strength

Line Item	Question	Response *
9	Provide a brief history of your company, including your company's core values, business philosophy, and industry longevity related to the requested equipment, products or services.	Aligned with Federal Signal, Vactor Manufacturing works to enhance the cleanliness, safety and well being of our communities and work places. We are an American manufacturer with over 55 years of product design and manufacturing experience. Vactor Manufacturing is a recognized leader in high quality sewer cleaning and hydro-excavation solutions.
10	What are your company's expectations in the event of an award?	We would expect to continue cooperation with Sourcewell as we work to serve its membership and work to provide effective and simple solutions for environmental cleaning challenges. This would include Sourcewell commitment to expand membership and promotion of their contracts to support their contract holders. We have over a decade of cooperation and growth working together with Sourcewell and their members, and we would work together to continue serve the membership with the latest advances in sewer cleaner and hydro excavator designs and product offerings.
11	Demonstrate your financial strength and stability with meaningful data. This could include such items as financial statements, SEC filings, credit and bond ratings, letters of credit, and detailed reference letters. Upload supporting documents (as applicable) in the document upload section of your response.	Vactor is the clear leader of our industry in North America. Our growth over the past 15 years has necessitated two, multi-million dollar factory expansions. The most recent concluding in 2020. Vactor is a subsidiary of Federal Signal - a publicly traded company with more than \$1.2 billion in revenue last year. The link shown here can be used to access the latest quarterly reports as well as other financial related topics and will clearly show Federal Signal's financial strength and stability. https://www.federalsignal.com/annual-quarterly-reports
12	What is your US market share for the solutions that you are proposing?	Our industry is a non-reporting industry. Therefore, no independent data of market share exists. Based on our market knowledge and across all sewer cleaning and hydro excavation model/technologies, we believe our aggregate market share to be approximately 40%.
13	What is your Canadian market share for the solutions that you are proposing?	Again, we do not have empirical data supporting market share in Canada but our research shows that we have approximately 32% market share across all types of sewer cleaning and hydro excavation technologies.
14	Has your business ever petitioned for bankruptcy protection? If so, explain in detail.	Vactor Manufacturing and Federal Signal Corp. have never been the subject of a bankruptcy action.
15	How is your organization best described: is it a manufacturer, a distributor/dealer/reseller, or a service provider? Answer whichever question (either a) or b) just below) best applies to your organization. a) If your company is best described as a distributor/dealer/reseller (or similar entity), provide your written authorization to act as a distributor/dealer/reseller for the manufacturer of the products proposed in this RFP. If applicable, is your dealer network independent or company owned? b) If your company is best described as a manufacturer or service provider, describe your relationship with your sales and service force and with your dealer network in delivering the products and services proposed in this RFP. Are these individuals your employees, or the employees of a third party?	We are a manufacturer. We have a network of third-party dealerships across North America that are trained to sell and service our products. The dealerships are specifically contracted and trained to represent our products in their local areas. We also have Regional Sales Reps (located throughout N. America) that support the sales process and are available to meet and work with end-users. We also have a Field Service and Support team. They too are located within their regions, and are dedicated to support our dealers and their efforts to ensure customer satisfaction with our products. The Regional Sales Reps and the Regional Service and Support Reps are employees of the company.
16	If applicable, provide a detailed explanation outlining the licenses and certifications that are both required to be held, and actually held, by your organization (including third parties and subcontractors that you use) in pursuit of the business contemplated by this RFP.	All of our contracted dealers are required to have valid state equipment dealer license. All of our dealers must comply with this requirement as part of their contract with us. While not required, Vactor is ISO 9001 and 14001 certified. ISO is the International Standards Organization and being certified means that we have policies and procedures commensurate with our business (heavy manufacturing) and that we adhere to those policies, procedures and quality standards. We are audited annually.
17	Provide all "Suspension or Debarment" information that has applied to your organization during the past ten years.	None

Table 3: Industry Recognition & Marketplace Success

Line Item	Question	Response *
18	Describe any relevant industry awards or recognition that your company has received in the past five years	Vactor Manufacturing received the Chicago Innovation Award for the Paradigm Hydro Excavation unit in 2016.
19	What percentage of your sales are to the governmental sector in the past three years	Approximately 62%
20	What percentage of your sales are to the education sector in the past three years	Less than 1%
21	List any state, provincial, or cooperative purchasing contracts that you hold. What is the annual sales volume for each of these contracts over the past three years?	We as a manufacturer do not hold any additional state or provincial purchasing contracts - only our current Sourcewell contract. However, a number of our local dealers do hold state or local purchasing contracts which they service. We do not have access to the detailed sales volumes
22	List any GSA contracts or Standing Offers and Supply Arrangements (SOSA) that you hold. What is the annual sales volume for each of these contracts over the past three years?	We service a GSA contract (47QMCA18D000E) that is administered through our dealer in Maryland. Annual sales volumes are unknown.

Table 4: References/Testimonials

Line Item 23. Supply reference information from three customers who are eligible to be Sourcewell participating entities.

Entity Name *	Contact Name *	Phone Number *	
Hampton Roads & Sanitation District (HRSD) member #46762	John "JJ" Jones	(757) 460-7069	*
City of Norfolk, VA member #50228	Steve Patterson	(757) 441-5700	*
City of Wheaton, IL	Sam Webb Fleet Supervisor	630-260-2119	*
Orange County Utilities, member ID 141910	Nathaniel Haney	(407) 883-9574	
City of Chesapeake, member ID 52040	Mike Colgan	(757) 382-3321	

Table 5: Top Five Government or Education Customers

Line Item 24. Provide a list of your top five government, education, or non-profit customers (entity name is optional), including entity type, the state or province the entity is located in, scope of the project(s), size of transaction(s), and dollar volumes from the past three years.

Entity Name	Entity Type *	State / Province *	Scope of Work *	Size of Transactions *	Dollar Volume Past Three Years *	
Confidential	Government	Illinois - IL	Purchase of Sewer Cleaning and/or Hydro Ex. Eq.	We are a public company and this is confidential information	We are a public company and this is confidential information	*
Confidential	Government	Illinois - IL	Purchase of Sewer Cleaning and/or Hydro Ex. Eq.	We are a public company and this is confidential information	We are a public company and this is confidential information	*
Confidential	Government	Illinois - IL	Purchase of Sewer Cleaning and/or Hydro Ex. Eq.	We are a public company and this is confidential information	We are a public company and this is confidential information	*
Confidential	Government	Illinois - IL	Purchase of Sewer Cleaning and/or Hydro Ex. Eq.	We are a public company and this is confidential information	We are a public company and this is confidential information	*
Confidential	Government	Illinois - IL	Purchase of Sewer Cleaning and/or Hydro Ex. Eq.	We are a public company and this is confidential information	We are a public company and this is confidential information	*

Table 6: Ability to Sell and Deliver Service

Describe your company's capability to meet the needs of Sourcewell participating entities across the US and Canada, as applicable. Your response should address in detail at least the following areas: locations of your network of sales and service providers, the number of workers (full-time equivalents) involved in each sector, whether these workers are your direct employees (or employees of a third party), and any overlap between the sales and service functions.

Line Item	Question	Response *
25	Sales force.	Vactor/TruVac has ten Regional Sales Managers (RSMs) tasked with supporting our dealer's sales efforts. The RSMs set sales targets and are involved in the end-user sales process as needed. The RSMs report to a Director of Municipal/Governmental Sales who reports to a Group level Vice President
26	Dealer network or other distribution methods.	Our dealer network consists of 34 dealer entities with over 70 location throughout North America. All dealers are assigned an area of responsibility that cover all of the US, Canada and the US Territories. Total dealer sales reps/territory managers for North American total over 230.
27	Service force.	Internally, Vactor/TruVac has an Inside Service organization with eight technical reps that support our dealer's daily need for technical support. We also have four Regional Service and Support Managers (RSSMs) that live and work with specific dealers within their assigned regions to provide warranty support, training, consultation and end-user interaction. All of our internal reps support approximately 225 dealer technicians tasked with providing end-user service.
28	Describe the ordering process. If orders will be handled by distributors, dealers or others, explain the respective roles of the Proposer and others.	Sourcewell members will order through their local dealer who will, in-turn, place an order with us. Our dealer will be responsible for assisting the member with equipment configuration recommendations and providing a detailed proposal/quotation to the member. Once the sewer cleaner/hydro excavation unit is manufactured and delivered to our dealer, they will be responsible for preparing, delivering, training and supporting the end-user's needs with the equipment. History is showing that Vactor dealers are knowledgeable, experienced and anxious to use our Sourcewell contract.
29	Describe in detail the process and procedure of your customer service program, if applicable. Include your response-time capabilities and commitments, as well as any incentives that help your providers meet your stated service goals or promises.	Customer Service starts from the delivery process with equipment installation/operation training. Shortly after delivery, we request a customer satisfaction survey be filled out so we can understand the level of satisfaction from product quality, to dealer support and overall product satisfaction. Any negative responses are recorded and assigned to a field rep for appropriate follow-up. All Vactor Dealers have trained and certified technicians with the vast majority of dealers providing road (go to customer location) service complete with well-equipped service trucks. This allows for quicker support of possible inoperative vehicles. Also, at Vactor we have a 24-hour toll free helpline that is staffed by factory personnel. The objective is to provide an immediate contact and response for both our dealers and end-user customers. Lastly, we support our products with a comprehensive warranty that is provided through our trained dealer network. Our philosophy is that quality products with high-levels of service support will ensure the best value for our customers - this, in turn, will create their desire to continue their business relationship with Vactor and our dealers.
30	Describe your ability and willingness to provide your products and services to Sourcewell participating entities in the United States.	Our dealer network allows us to sell and service our products throughout all of North America. Our dealers are assigned geographic areas (or territories) of responsibility that include all states and provinces. The assigned territories are listed in the dealer contract.
31	Describe your ability and willingness to provide your products and services to Sourcewell participating entities in Canada.	We support, service and actively pursue business opportunities with all Canadian entities that use sewer cleaner and/or hydro excavators.
32	Identify any geographic areas of the United States or Canada that you will NOT be fully serving through the proposed contract.	We will service all geographic areas of the US and Canada
33	Identify any Sourcewell participating entity sectors (i.e., government, education, not-for-profit) that you will NOT be fully serving through the proposed contract. Explain in detail. For example, does your company have only a regional presence, or do other cooperative purchasing contracts limit your ability to promote another contract?	We will service any and all Sourcewell participating entities.
34	Define any specific contract requirements or restrictions that would apply to our participating entities in Hawaii and Alaska and in US Territories.	Hawaii, Alaska and the US Territories are serviced the same as other states. We have dealers that are contractually assigned these geographic regions.

Table 7: Marketing Plan

Line Item	Question	Response *
35	Describe your marketing strategy for promoting this contract opportunity. Upload representative samples of your marketing materials (if applicable) in the document upload section of your response.	We advertise our Sourcewell contract at trade shows, on our public website, on our marketing collateral and at our internal dealer events. We invite our Sourcewell Contract Administrator to attend and participate at our trade shows and internal dealer sales training events. We have facilitated contract training with both our Regional Sales Managers and dealerships. We encourage our dealers to attend and network at Sourcewell sponsored events like GTKU and Sourcewell University.
36	Describe your use of technology and digital data (e.g., social media, metadata usage) to enhance marketing effectiveness.	Vactor utilizes a number of social media platforms to inform and communicate with the public and our followers. Our Marketing Communications Group does an excellent job of utilizing these technologies to promote our products and keep our users informed of what's happening. We use Facebook, LinkedIn, YouTube and Twitter to keep users and followers up-to-date with the latest product releases including videos; application specific information, new option availability (to enhance the functionality), and the latest press releases. Our website allows users to connect to information including our Sourcewell relationship and contract information.
37	In your view, what is Sourcewell's role in promoting contracts arising out of this RFP? How will you integrate a Sourcewell-awarded contract into your sales process?	We would expect Sourcewell to promote our contracts to their membership as a way to simplify the procurement process and that membership understands that contract holders are part of an elite group of product/solution providers that have proven to be reputable and responsive to member's needs. We expect that Sourcewell works to continue to expand membership so that additional entities would be able to experience the benefits for all parties. Our Sourcewell contract is currently well integrated within our sales process. Our RSMs, as well as our dealers, have been trained in using our contract as a preferred method of selling/procuring our products. Our dealers currently have the ability to create Sourcewell compliant proposals/quotes within our on-line configurator and ordering tool. By making a simple selection (check box) within our CPQ tool a dealer sales rep can create a proposal that is compliant with our Sourcewell contract. The tool applies the appropriate pricing, contract information, inserts the approved Sourcewell logo and tracks orders for reporting purposes.
38	Are your products or services available through an e-procurement ordering process? If so, describe your e-procurement system and how governmental and educational customers have used it.	We do not have an e-procurement system for end-customer use. However, we do have an on-line product configuration and ordering tool that our dealers use to configure customers specific units and place orders with us. Our dealers use this on-line tool to prepare Sourcewell compliant proposal/quotes for members and then to place that Sourcewell order upon award.

Table 8: Value-Added Attributes

Line Item	Question	Response *
39	Describe any product, equipment, maintenance, or operator training programs that you offer to Sourcewell participating entities. Include details, such as whether training is standard or optional, who provides training, and any costs that apply.	We offer training at several levels. Initial training is basic installation training and is provided by our dealers at or shortly after delivery of a new sewer cleaner/hydro vac as agreed to with customer. This would include basic operation, cleaning and maintenance training. This is generally free of charge unless the member requests multiple sessions or more in-depth training that requires more time. This initial training is considered standard or can be optionally upgraded if a deeper level of training is desired. We also offer product model specific maintenance training at the factory. This covers multiple days and is also free of charge with the only costs being travel and hotel accommodations if needed. Dealers usually assist the member/customer with registration for this training.
40	Describe any technological advances that your proposed products or services offer.	Available on our Vactor 2100i combination units we offer a patented Rapid Deployment Boom (RDB). This feature provides for significantly improved productivity in reduced set-up times and also reduces need for operator set-up/breakdown frequency for improved safety and reduced fatigue. Our standard advanced Intui-Touch control system is ergonomically designed that allows for safe and easy interactive control interface. We have also introduced a water-recycler option that again greatly improves productivity while reducing water consumption in the line cleaning process. On our TruVac products we have optional Dig-Right technology (also patented) that allows the operator to set pressure limits to ensure safe digging practices.
41	Describe any "green" initiatives that relate to your company or to your products or services, and include a list of the certifying agency for each.	Vactor is ISO 14001 certified (environmental management) which speaks to our environmental management commitment at our factory. Also, the water recycler option mentioned in line item 40 provides for significantly reduced water usage. Lastly, all of our units are now single-engine operation which eliminates the need for an auxiliary engine to drive air-flow for cleaning. This significantly reduces emission and need for secondary engine maintenance.
42	Identify any third-party issued eco-labels, ratings or certifications that your company has received for the equipment or products included in your Proposal related to energy efficiency or conservation, life-cycle design (cradle-to-cradle), or other green/sustainability factors.	ISO 14001 would be the only third-party issued certification related to environmental management. However, as mentioned above, we are certainly focused on energy efficiency/conservation. I would go as far as saying that we are a leader in developing and providing environmentally beneficial solutions including using alternative fuels such as CNG.
43	Describe any Women or Minority Business Entity (WMBE), Small Business Entity (SBE), or veteran owned business certifications that your company or hub partners have obtained. Upload documentation of certification (as applicable) in the document upload section of your response.	While Vactor does not qualify under any of these business headings, several of our partner/dealers do. This includes WMBE and SBE. This is not a requirement of our dealer/partners and therefore access to documentation is not readily available.
44	What unique attributes does your company, your products, or your services offer to Sourcewell participating entities? What makes your proposed solutions unique in your industry as it applies to Sourcewell participating entities?	We offer a variety of combination, jetter only or vacuum only sewer cleaner solutions that can be tailored to specific member requirements. We have a large selection of optional content that allows for customization for specific applications as well as the ability to provide specialized (engineered) solutions that may require unique attention/design. Our excavation products also are available in various sizes with the ability to excavate with water or air. Our products are also supported by a seasoned dealer network that is trained with the capability of supporting users throughout North America.

Table 9A: Warranty

Describe in detail your manufacturer warranty program, including conditions and requirements to qualify, claims procedure, and overall structure. You may upload representative samples of your warranty materials (if applicable) in the document upload section of your response in addition to responding to the questions below.

Line Item	Question	Response *
45	Do your warranties cover all products, parts, and labor?	Yes
46	Do your warranties impose usage restrictions or other limitations that adversely affect coverage?	No usage limitation. Standard warranty is for 1 year bumper-to -bumper exclusive of wear items such as nozzles.
47	Do your warranties cover the expense of technicians' travel time and mileage to perform warranty repairs?	Yes
48	Are there any geographic regions of the United States or Canada (as applicable) for which you cannot provide a certified technician to perform warranty repairs? How will Sourcewell participating entities in these regions be provided service for warranty repair?	Our dealer contracts require that they provide service for all customer within their area of responsibility. This would of course include Sourcewell member customers. In very rare situations and with the agreement of the customer, authorizations for a specific customer to perform their own warranty repair can be given. Vactor and our dealer would support this by providing parts, work instructions and compensation at pre-established rates. Authorization would only be given if the required repair is considered relatively easy to accomplish and did not present any risk for the customer.
49	Will you cover warranty service for items made by other manufacturers that are part of your proposal, or are these warranties issues typically passed on to the original equipment manufacturer?	Our warranty covers all items with the exception of engines, truck chassis, tires and other components that carry their own manufacturers warranty. These items are typically supported by local dealer facilities. Any items/components that do not have local service would be cover by Vactor and our dealers. We have been know to assist our end-user by leveraging our contacts with engine and chassis manufacturers and dealers.
50	What are your proposed exchange and return programs and policies?	It is extremely rare that we would need to exchange or have a product returned. If one of our sewer cleaners was determined to be wrong for a specific customer need/application, we would work with them to modify or exchange a product for one that would work better. Ultimately, we are all better off if the customer is satisfied with their product - that's what we work toward.
51	Describe any service contract options for the items included in your proposal.	We are not specifically offering service contracts with this proposal. However, most of our dealer offer a variety service contract options and service specials. The offerings can be from full-service turnkey parts and service solutions to specific targeted specials. These are dealer specific.

Table 9B: Performance Standards or Guarantees

Describe in detail your performance standards or guarantees, including conditions and requirements to qualify, claims procedure, and overall structure. You may upload representative samples of your performance materials (if applicable) in the document upload section of your response in addition to responding to the questions below.

Line Item	Question	Response *
52	Describe any performance standards or guarantees that apply to your services	To ensure that our products are supported in a timely manner we offer a bumper-to-bumper, 1-year standard warranty (exclusive of wear parts). We have a nation wide/North American service network with all dealer connected via our service network software (providing specific unit service history and service/recall information). We also have a 24-hour hotline to assist both dealers and end-user with diagnosis and troubleshooting information.
53	Describe any service standards or guarantees that apply to your services (policies, metrics, KPIs, etc.)	Several months after delivery of each new unit we send out a Customer Satisfaction Survey asking for feedback in the areas of product quality, performance, level of satisfaction with their dealer experience and overall product. Any negative mark or comment is recorded and assigned for follow-up. The scores are tallied in the form of a Customer Satisfaction Index (CSI) score. Several quality and service performance measures are tied to the CSI. This helps us understand the voice of the customer and ensures that we are monitoring quality, performance and overall customer satisfaction at the manufacturer level.

Table 10: Payment Terms and Financing Options

Line Item	Question	Response *
54	Describe your payment terms and accepted payment methods?	Payment terms are established between the Vactor dealer and the Sourcewell member. Generally, this is net 15 or net 30-days. However, our dealers do much of their business municipally and understand that some entities need to apply different payment terms. Most of the time the specific member requirements can be met if within reason. The standard payment terms between our dealer and us is net 30-days.
55	Describe any leasing or financing options available for use by educational or governmental entities.	Again, leasing and financing options are determined between the Vactor dealer and the Sourcewell member. All of our dealers offer some type of leasing and/or financing option. This is usually with a third-party that we or they have established relationships with. We often recommend NCL and many of our dealers have an established relationship with NCL and use NCL's Sourcewell contract solution for lease/financing options.
56	Describe any standard transaction documents that you propose to use in connection with an awarded contract (order forms, terms and conditions, service level agreements, etc.). Upload a sample of each (as applicable) in the document upload section of your response.	We do not have a standard transaction document that is provided to the end-user/member. Typically, the entity issues a purchase order to our dealer based on a Sourcewell proposal/quote that is generated through our configurator tool. The dealer submits the "quote" to us as an order once the member issues a PO. We, in turn, issue an electronic acknowledgement document to the dealer confirming what was ordered. This is our standard process today, for all orders, and Sourcewell orders fit nicely within our existing process. I am including example document in the upload section.
57	Do you accept the P-card procurement and payment process? If so, is there any additional cost to Sourcewell participating entities for using this process?	The payment process for members is a transaction between Sourcewell member and Vactor dealer. I do not believe P-card transactions are used. We (Vactor) do not accept P-card payments from our dealers. We have no hidden or undisclosed costs.

Table 11: Pricing and Delivery

Provide detailed pricing information in the questions that follow below. Keep in mind that reasonable price and product adjustments can be made during the term of an awarded Contract as described in the RFP, the template Contract, and the Sourcwell Price and Product Change Request Form.

Line Item	Question	Response *
58	Describe your pricing model (e.g., line-item discounts or product-category discounts). Provide detailed pricing data (including standard or list pricing and the Sourcwell discounted price) on all of the items that you want Sourcwell to consider as part of your RFP response. If applicable, provide a SKU for each item in your proposal. Upload your pricing materials (if applicable) in the document upload section of your response.	We are offering our full-line of sewer cleaners and hydro-excavators. Our pricing model is a 3% discount from list price on all Vactor/TruVac manufactured products (and options) exclusive of chassis and freight (from factory to dealer location) costs. We are also offering the rental of our sewer cleaners and hydro-vacs. Rental rates apply across the US and Canada (in Canadian dollars). The rates provided on the rental rate sheets are the Sourcwell member's price. We will also offer used sewer cleaners and hydro-vacs, primarily from our rental fleet. These are generally late model year and because of various usage and condition of specific units, the pricing will be a negotiated and agreed to price between the member and the Vactor dealer. This allows members a method of obtaining quality equipment at a much lower initial acquisition cost.
59	Quantify the pricing discount represented by the pricing proposal in this response. For example, if the pricing in your response represents a percentage discount from MSRP or list, state the percentage or percentage range.	For new equipment a 3% discount from list price applies. This discount applies to all Vactor/TruVac manufactured content including options. The rental pricing is a pre-established rental rate and is consistent throughout the US and Canada. These rates are at the lower end of the regional rate study that was conducted to determine appropriate and consistent rental rates. Used equipment pricing will be negotiated and agreed to between member and Vactor dealer.
60	Describe any quantity or volume discounts or rebate programs that you offer.	Additional volume discounts may be considered on a case-by-case basis.
61	Propose a method of facilitating "sourced" products or related services, which may be referred to as "open market" items or "nonstandard options". For example, you may supply such items "at cost" or "at cost plus a percentage," or you may supply a quote for each such request.	Sourced products or open market items fall into three categories for us. This could be items that would be provided by our dealer. The items in this category would be quoted by our dealer to the member and could include items such as special radios, decals or exterior wraps, lighting, and other dealer installed accessories. These items would not be subject to the 3% discount. Also included in this category would be unique equipment or options that would be designed, manufactured or procured and installed by Vactor. This is common for us and would be handled through our RFQ/Specials process. This allows us to provide a unique (off price list) solution for our customers and would be priced consistently with the 3% discount from list price. Our "Special" solution would be included in the Sourcwell proposal/quote. The last category would be factory supplied chassis. Because most of our products are mounted and integrated to a commercial chassis, we work with commercial chassis manufacturers and their local dealers to provide chassis specifically engineered for Vactor/TruVac equipment-mounting and use. We typically get favorable pricing from the manufacturer/dealer because of our volume. These chassis are very competitively priced and specifically designed for use with our sewer cleaners/hydro vacs. This is the easiest, least risky, and most often cost-effective turnkey solution. Because chassis availability/inventory is inconsistent and lead times vary significantly, we do not provide chassis pricing. Our dealers will provide chassis quote through at the time a Sourcwell quote/proposal is being developed - the 3% discount does not apply to chassis that we or our dealers provide. Supply of chassis is currently constrained.
62	Identify any element of the total cost of acquisition that is NOT included in the pricing submitted with your response. This includes all additional charges associated with a purchase that are not directly identified as freight or shipping charges. For example, list costs for items like pre-delivery inspection, installation, set up, mandatory training, or initial inspection. Identify any parties that impose such costs and their relationship to the Proposer.	Additional costs not included with our submittal would include dealer charges for items such as pre-delivery inspection and unit preparation, local freight charges, additional training above and beyond initial training at or shortly after delivery. Also, as mentioned above, any dealer installed item would not be identified in our price sheets but would be identified in the member's Sourcwell proposal/quote.
63	If freight, delivery, or shipping is an additional cost to the Sourcwell participating entity, describe in detail the complete freight, shipping, and delivery program.	The freight from our factory to the local dealer facility would be included with the Sourcwell quote but not subject to the 3% discount. Freight is a pass thru cost and not a profit item for us. Local freight and delivery, however, is handled by our local dealers and is not specifically listed in our response. This cost would be additional and should be listed on the member's pricing quote (often listed as part of the PDI process). This price would also vary by dealer and complexity of local shipping requirements.
64	Specifically describe freight, shipping, and delivery terms or programs available for Alaska, Hawaii, Canada, or any offshore delivery.	Alaska, Hawaii, Canada or other "offshore" delivery requirement would include a special quote from us. With offshore shipping requirements we typically containerize the product, deliver to a coastal port via truck and then load the container to a boat for delivery to location. This usually requires additional handling charges including protective coatings and dock charges. These charges can vary and would be disclosed in a member's proposal/quote.
65	Describe any unique distribution and/or delivery methods or options offered in your proposal.	We have a dedicated traffic department which is tasked with arranging any unique delivery requirement. This is their focus and the department is knowledgeable and skilled at finding competitively priced shipping options that best meet requirements.

Table 12: Pricing Offered

Line Item	The Pricing Offered in this Proposal is: *	Comments
66	c. better than the Proposer typically offers to GPOs, cooperative procurement organizations, or state purchasing departments.	The pricing offered for our complete line of sewer cleaners and hydro vacs for this Sourcewell proposal is better than what we typically offer for other purchasing contracts. It is possible that a dealer may offer a lesser price for a specific deal or customer but that is generally without our input.

Table 13: Audit and Administrative Fee

Line Item	Question	Response *
67	Specifically describe any self-audit process or program that you plan to employ to verify compliance with your proposed Contract with Sourcewell. This process includes ensuring that Sourcewell participating entities obtain the proper pricing, that the Vendor reports all sales under the Contract each quarter, and that the Vendor remits the proper administrative fee to Sourcewell. Provide sufficient detail to support your ability to report quarterly sales to Sourcewell as described in the Contract template.	Currently, we require our Regional Sales Managers to report Sourcewell Sales (using the provided Sourcewell template) on a quarterly basis. Late last year we refined and simplified that process by allowing our dealers to select "Sourcewell" within the CPQ/ordering tool and that would automatically apply the appropriate pricing. This also allows us the ability to track Sourcewell deals in our CPQ/on-line ordering tool. Each RSM now has the ability to view all sales, by specific dealer and region and can query for Sourcewell specific sales. By tracking sales within our CPQ ordering tool, we can verify "Sourcewell" sales and obtain the other required reporting details including transaction price. Once RSMs submit their territory Sourcewell sales reports, they are reviewed and reconciled by our Controller. Once approved, I submitted the quarterly report as required and our Controller initiates payment.
68	If you are awarded a contract, provide a few examples of internal metrics that will be tracked to measure whether you are having success with the contract.	Quarterly sales are reviewed and compared to the previous year's quarterly results and are also reviewed as a percentage of overall sales. As Business Development Manager, I am task with ensuring growth targets are achieved specific to several business development objectives that are set. This includes overall Sourcewell Sales increases. I am also charged with ensuring compliance to requirements.
69	Identify a proposed administrative fee that you will pay to Sourcewell for facilitating, managing, and promoting the Sourcewell Contract in the event that you are awarded a Contract. This fee is typically calculated as a percentage of Vendor's sales under the Contract or as a per-unit fee; it is not a line-item addition to the Member's cost of goods. (See the RFP and template Contract for additional details.)	As with past contracts, we propose a 0.5% administrative fee exclusive of chassis pricing and freight. We remove chassis pricing and freight as these items are not profit generating but rather cost items. This fee will be paid by us (Vactor) and is not a line item past on to the member.

Table 14A: Depth and Breadth of Offered Equipment Products and Services

Line Item	Question	Response *
70	Provide a detailed description of the equipment, products, and services that you are offering in your proposal.	We are offering for purchase or rental our full line of combination sewer cleaners, jettors, catch basin (sewer vacuums) and our hydro and air excavation products. This includes multiple sizes/capacities for combination sewer cleaners, truck mounted jettors and catch-basin (vacuum) units. Also, trailer mounted jettors and and various sized hydro and air excavation units under our TruVac brand name. Also included is our Liquid Vacuum Tanker (LVT) that is a simple water/sludge pump designed for vacuuming refuse/dirty water, containing and transporting that material.
71	Within this RFP category there may be subcategories of solutions. List subcategory titles that best describe your products and services.	Combination Sewer Cleaners (various capacities) mounted on appropriately sized class 8 truck chassis; Catch Basin (vac only) units; Truck-Mounted Jetter and trailer-mounted Jettors; Various sized Hydro and Air Excavation units mounted on appropriately sized truck chassis; and Liquid Vacuum Tanker (LVT) trucks.

Table 14B: Depth and Breadth of Offered Equipment Products and Services

Indicate below if the listed types or classes of equipment, products, and services are offered within your proposal. Provide additional comments in the text box provided, as necessary.

Line Item	Category or Type	Offered *	Comments
72	Sewer vacuums or combination sewer cleaners	<input checked="" type="radio"/> Yes <input type="radio"/> No	Full-line of various sized/capacity combination sewer cleaners (2100i-series) also available with alternative fuel. Also straight catch-basin (sewer vacs) units.
73	Hydro or air excavation equipment	<input checked="" type="radio"/> Yes <input type="radio"/> No	Full-line of various sized, truck-mounted Hydro and Air excavation units.
74	Jetters and rodders	<input checked="" type="radio"/> Yes <input type="radio"/> No	Various sized jetters including both truck and trailer-mounted units.
75	Dewatering, mud, trash, and centrifugal pumps	<input type="radio"/> Yes <input checked="" type="radio"/> No	Straight trash pumps are not part of our offering.
76	Pumps used in lift stations, sewage treatment, water treatment, or water collection facilities	<input checked="" type="radio"/> Yes <input type="radio"/> No	Our LVT units (TruVac Jackal) can be used in treatment facilities to assist with cleaning.
77	Accessories, supplies and replacement or wear parts related to the offerings above.	<input type="radio"/> Yes <input checked="" type="radio"/> No	Service parts and supplies are not included in our proposal.

Table 15: Industry Specific Questions

Line Item	Question	Response *
78	Describe any product or equipment features that improve operator safety.	All our products include single button Emergency Stops (E-Stops) at all human-machine interfaces to allow for rapid shutdown of operation. Our Rapid Deployment Boom (RDB) eliminates the need for repeated operator actions for set-up and breakdown throughout the workday. Our Dig-Right technology will automatically control pressure settings to avoid damaging underground utilities that would cause unsafe working conditions. We also have auto Water Shut Off (WSO) on the digging lance on our hydro ex units to provide an extra layer of safety for operators.
79	Describe any product or equipment innovations that increase uptime and operator productivity.	Our RDB 10x15 boom, as previously described, significantly improves productivity. Our water recycler option significantly reduces the need to fill-up with fresh water thus providing for greater productive time. The Dig-Right option on our Vacuum Excavators allows greater productivity by automatically adjusting pressures to digging conditions.

Table 16: Exceptions to Terms, Conditions, or Specifications Form

Line Item 80. NOTICE: To identify any exception, or to request any modification, to the Sourcwell template Contract terms, conditions, or specifications, a Proposer must submit the exception or requested modification on the **Exceptions to Terms, Conditions, or Specifications Form** immediately below. The contract section, the specific text addressed by the exception or requested modification, and the proposed modification must be identified in detail. Proposer's exceptions and proposed modifications are subject to review and approval of Sourcwell and will not automatically be included in the contract.

Contract Section	Term, Condition, or Specification	Exception or Proposed Modification

Documents

Ensure your submission document(s) conforms to the following:

1. Documents in PDF format are preferred. Documents in Word, Excel, or compatible formats may also be provided.
2. Documents should NOT have a security password, as Sourcwell may not be able to open the file. It is your sole responsibility to ensure that the uploaded document(s) are not either defective, corrupted or blank and that the documents can be opened and viewed by Sourcwell.
3. Sourcwell may reject any response where any document(s) cannot be opened and viewed by Sourcwell.
4. If you need to upload more than one (1) document for a single item, you should combine the documents into one zipped file. If the zipped file contains more than one (1) document, ensure each document is named, in relation to the submission format item responding to. For example, if responding to the Marketing Plan category save the document as "Marketing Plan."

- [Pricing](#) - Vactor TruVac Pricing files.zip - Monday October 11, 2021 09:49:16
- [Financial Strength and Stability](#) - fss_2020_10k.pdf - Thursday October 07, 2021 11:17:49
- [Marketing Plan/Samples](#) - 2021 Vactor Facebook - Sourcewell.pdf - Thursday October 07, 2021 11:19:56
- WMBE/MBE/SBE or Related Certificates (optional)
- [Warranty Information](#) - Vactor and TruVac Warranty.zip - Thursday October 07, 2021 11:23:13
- [Standard Transaction Document Samples](#) - Vactor Transaction example.zip - Thursday October 07, 2021 11:23:02
- [Upload Additional Document](#) - Fed Sig Elgin Vactor-Sourcewell-COI 2022.pdf - Thursday October 07, 2021 11:18:26

Addenda, Terms and Conditions

PROPOSER AFFIDAVIT AND ASSURANCE OF COMPLIANCE

I certify that I am the authorized representative of the Proposer submitting the foregoing Proposal with the legal authority to bind the Proposer to this Affidavit and Assurance of Compliance:

1. The Proposer is submitting this Proposal under its full and complete legal name, and the Proposer legally exists in good standing in the jurisdiction of its residence.
2. The Proposer warrants that the information provided in this Proposal is true, correct, and reliable for purposes of evaluation for contract award.
3. The Proposer, including any person assisting with the creation of this Proposal, has arrived at this Proposal independently and the Proposal has been created without colluding with any other person, company, or parties that have or will submit a proposal under this solicitation; and the Proposal has in all respects been created fairly without any fraud or dishonesty. The Proposer has not directly or indirectly entered into any agreement or arrangement with any person or business in an effort to influence any part of this solicitation or operations of a resulting contract; and the Proposer has not taken any action in restraint of free trade or competitiveness in connection with this solicitation. Additionally, if Proposer has worked with a consultant on the Proposal, the consultant (an individual or a company) has not assisted any other entity that has submitted or will submit a proposal for this solicitation.
4. To the best of its knowledge and belief, and except as otherwise disclosed in the Proposal, there are no relevant facts or circumstances which could give rise to an organizational conflict of interest. An organizational conflict of interest exists when a vendor has an unfair competitive advantage or the vendor's objectivity in performing the contract is, or might be, impaired.
5. The contents of the Proposal have not been communicated by the Proposer or its employees or agents to any person not an employee or legally authorized agent of the Proposer and will not be communicated to any such persons prior to Due Date of this solicitation.
6. If awarded a contract, the Proposer will provide to Sourcewell Participating Entities the equipment, products, and services in accordance with the terms, conditions, and scope of a resulting contract.
7. The Proposer possesses, or will possess before delivering any equipment, products, or services, all applicable licenses or certifications necessary to deliver such equipment, products, or services under any resulting contract.
8. The Proposer agrees to deliver equipment, products, and services through valid contracts, purchase orders, or means that are acceptable to Sourcewell Members. Unless otherwise agreed to, the Proposer must provide only new and first-quality products and related services to Sourcewell Members under an awarded Contract.
9. The Proposer will comply with all applicable provisions of federal, state, and local laws, regulations, rules, and orders.
10. The Proposer understands that Sourcewell will reject RFP proposals that are marked "confidential" (or "nonpublic," etc.), either substantially or in their entirety. Under Minnesota Statutes Section 13.591, subdivision 4, all proposals are considered nonpublic data until the evaluation is complete and a Contract is awarded. At that point, proposals become public data. Minnesota Statutes Section 13.37 permits only certain narrowly defined data to be considered a "trade secret," and thus nonpublic data under Minnesota's Data Practices Act.
11. Proposer its employees, agents, and subcontractors are not:
 1. Included on the "Specially Designated Nationals and Blocked Persons" list maintained by the Office of Foreign Assets Control of the United States Department of the Treasury found at: <https://www.treasury.gov/ofac/downloads/sdnlist.pdf>;
 2. Included on the government-wide exclusions lists in the United States System for Award Management found at: <https://sam.gov/SAM/>; or
 3. Presently debarred, suspended, proposed for debarment, declared ineligible, or voluntarily excluded from programs operated by the State of Minnesota; the United States federal government or the Canadian government, as applicable; or any Participating Entity. Vendor certifies and warrants that neither it nor its principals have been convicted of a criminal offense related to the subject matter of this solicitation.

By checking this box I acknowledge that I am bound by the terms of the Proposer's Affidavit, have the legal authority to submit this Proposal on behalf of the Proposer, and that this electronic acknowledgment has the same legal effect, validity, and enforceability as if I had hand signed the Proposal. This signature will not be denied such legal effect, validity, or enforceability solely because an electronic signature or electronic record was used in its formation. - David Panizzi, Business Development Manager, Vactor Manufacturing

The Proposer declares that there is an actual or potential Conflict of Interest relating to the preparation of its submission, and/or the Proposer foresees an actual or potential Conflict of Interest in performing the contractual obligations contemplated in the bid.

Yes No

The Bidder acknowledges and agrees that the addendum/addenda below form part of the Bid Document.

Check the box in the column "I have reviewed this addendum" below to acknowledge each of the addenda.

File Name	I have reviewed the below addendum and attachments (if applicable)	Pages
Addendum_3_Sewer_Vac_Hydro-Excavation_Pumps_RFP_101221 Thu September 30 2021 03:29 PM	<input checked="" type="checkbox"/>	2
Addendum_2_Sewer_Vac_Hydro-Excavation_Pumps_RFP_101221 Fri September 10 2021 02:40 PM	<input checked="" type="checkbox"/>	2
Addendum_1_Sewer_Vac_Hydro-Excavation_Pumps_RFP_101221 Thu August 26 2021 05:40 PM	<input checked="" type="checkbox"/>	1

Vactor 101221-VTR

Pricing for contract #101221-VTR offers Sourcewell participating agencies the following discounts:

- 3% discount off list price
- In addition to the discount off MSRP, volume discounts may be considered on a case-by-case basis.



To: Mayor and City Council
From: City Manager
Meeting Date: May 14, 2024
Subject: FISCAL YEAR 2023-24 THIRD QUARTER BUDGET REPORT AS OF MARCH 31, 2024

Recommendation:

1. Receive and file the Third Quarter Budget Report ending March 31, 2024, which represents the balances and activity for the first and second quarters (July 2023 through March 2024) of the fiscal year (FY) 2023-24;
2. Approve a Budget Adjustment amending the FY 2023-24 Adopted Budget for Other Funds as outlined in Enclosure 1 of this report; and
3. Approve the Position (Personnel) Adjustments amending the FY 2023-24 Adopted Authorized Positions Full-Time Equivalent (FTE) as outlined in Enclosure 2 of this report.

Fiscal Impact:

The Third Quarter Budget Report shows current General Fund (GF) revenues and expenditures for the first nine (9) months of this FY 2023-24, with a projected operating year-end surplus of about \$26,000.

Discussion:

The City Council adopted the balanced Year One (1) of the FY 2023-25 Budget on June 27, 2023. This third-quarter budget performance report for FY 2023-24 includes a nine (9) month period beginning July 1, 2023, through March 31, 2024, and year-end projections for the remaining three (3) month period of the fiscal year from April 1, 2024, through June 30, 2024. This report summarizes the City's overall financial position for the current fiscal year and provides quarterly public reporting. This ensures that the City consistently monitors its revenues and expenditures to respond to unanticipated changes or emerging trends proactively and increases the transparency of the City's finances.

Revenues

General Fund revenues through the third quarter total \$34.92 million, or 58% of the \$60.13 million amended budget. While this is about \$1.8 million, or 5% higher than

what was received in the third quarter of FY 2022-23, it is important to note that it is largely attributed to the increases in Business License (See Table 1).

The General Fund has several revenue sources, including five (5) major categories: Sales Tax, Property Tax, Utility Users Tax, Business License, and Licenses and Permits.

Sales tax is the largest source of revenue for the General Fund, representing 49.5% of total General Fund Operating Revenue. Through the first nine (9) months of the fiscal year, sales tax appears to be trending \$221 thousand, or 2% higher than the same period last year, while inflation continues, this did not hinder purchases in major sales tax generating groups. Three (3) major drivers appear to be the most impactful to the positive results experienced this fiscal year as compared to last fiscal year: groups generated more Sales Tax, including Autos and Transportation, Restaurants and Hotels, and State and County Pools:

1. Autos and Transportation had favorable growth with shoppers increasing purchases compared to last fiscal year;
2. Continued demand to eat out and consumer spending focused on services and experiences has shown an increase in restaurant receipts; and
3. Improved sales lifted the State and County Pool results, showing positive growth.

It is important to note that the attributed growth is largely the result of elevated inflation and interest rates that led to higher cost of goods resulting in consumers not spending as much as they had prior. A growing trend is appearing throughout the State in the General Consumer Goods sector that shows consumer spending has shifted and is likely to continue to shift from purchasing goods to obtaining services that are not taxable.

Property tax is the second largest General Fund revenue source, representing 24% of total General Fund Operating Revenue. The Property Tax revenue is experiencing an increase of \$326 thousand or 4%, as compared to this same period last year, primarily due to the increase in reassessed home prices upon sale. The median sale price of a detached single-family residential home in the City of Pico Rivera from January - March 2023 was \$650,000, compared to \$685,000 as of March 2024. This represents a \$35,000 or 5.4% increase in median sale price from the same period in 2023. High interest rates and a reduced number of home sales have contributed to a slower sale market. However, due to the high housing demand in Los Angeles County, we are still experiencing an increase in sales price year over year and expect to come in slightly above the amended budget.

Utility Users Tax (UUT) for the first nine (9) months shows a slight decrease by \$129,000, or 5%, compared to the same period last year, primarily due to a decrease in pricing of natural gas billed charges and price per gallon of gasoline. When comparing prices of Utility (piped) gas per therm (UGT) and price per gallon of gasoline, the Bureau of Labor Statistics showed in 2023, UGT went down 25% in the Los Angeles

Area, and the price per gallon of gasoline went down by 2% compared to 2023. Due to inflated prices in 2023 compared to 2024, UUT revenue is anticipated to come in lower than the amended budget.

Business License (BL) revenue is coming in higher in the third quarter of FY 2023-24 as compared to FY 2022-23 by \$1.13 million or 43% primarily due to an increase in new businesses obtaining business licenses and renewals. The voter-approved Measure AB modernized the City's BL fee structure. While this trend shows an increase compared to last year, the actual revenue has not aligned with the forecasts provided by our team of professional consultants during the revenue estimation process. The projections presented to the City were based on a thorough examination of industry-specific factors and the provision of collection and audit-related services. However, the BL revenues that have been collected through the third quarter of the year fall short of the initial estimates.

Upon evaluation by our staff and consulting BL experts from HdL, it appears that the underperforming revenue is caused by two factors: 1) certain businesses have not remitted their payments in accordance with Measure AB. Instead, they are remitting based on their previous calculations and 2) when the consultants were performing their revenue estimation process (pre-Measure AB), they took into account all potential "Industrial Business" square footage versus what percentage of it will likely be used and licensed. Staff is continuing to work with HdL to not only assist with processing BL payments but also with the enforcement of Measure AB. Due to this, BL revenue is expected to come in under by \$2 million in the General Fund Business License Tax budget than original amended budget expectations.

The *Licenses and Permits* category is coming in lower by \$123,000 or 9%, compared to this same period last year, primarily due to a decrease in Plan Check fees that were higher in the previous year from two (2) significant developments. The development projects have currently been deferred to unspecified future dates. Preliminary projections suggest that revenue from Licenses and Permits will fall \$348,000 below the amended budget. Staff will keep monitoring the situation and will report on the fourth quarter budget review (year-end report).

Transient Occupancy Tax (TOT), the hotel visitor tax, is lower by \$13,000 or 5%, as compared to the same time last fiscal year, primarily attributable to a decrease in a notable hotel establishment as a result of internal operational modifications that could positively affect future years Property Tax revenue. On April 23, 2024, the City Council approved a resolution authorizing the property at 6540 Rosemead Boulevard to be subdivided into a 95-unit townhouse condominium development, where currently the Knights Inn Hotel is located. The project includes the demolition and removal of the hotel establishment. While this transition may initially affect the TOT revenue, it is expected to bring a shift towards higher Property Tax revenue once the condominium project is finalized. TOT revenue is expected to come in under the amended budget amounts.

The *Other Taxes* category, which includes Franchise Tax, Property Transfer Tax, and Rubbish Franchise Fee, is coming in lower by \$72,000 or 6%, compared to this same period last year due to the Property Transfer Tax directly tied to property sales. Home sales have slowed as the interest rates have risen throughout 2023. Despite this, Other Taxes are expected to meet budget expectations primarily due to the Franchise Tax expected to increase later in the fiscal year.

Charges for Services, which include Parks and Recreation revenues, increased by \$29,000 or 7%, compared to this period in FY 2022-23, largely due to the Parks and Recreation programs and services, with the most notable increases in Camps, Trips and Tours, and Contract Programs. Charges for Services revenue are anticipated to come in higher than the amended budget.

All *Other Revenues*, which include Fines and Forfeitures, Use of Money, Cost Reimbursement, and Intergovernmental Revenue, are coming in higher by \$425 thousand or 13%, compared to this same period last year, primarily due to the Use of Money and Fines and Forfeitures' categories. The Use of Money increase is due to enhanced returns on our investment portfolio which includes interest income. While our investments have shown positive results up to the third quarter of FY 2023-24, we must remain cautious as we approach June 30, 2024. Our investment portfolio account faces various risks, including market volatility and fluctuations that could significantly impact the value of our assets. Additionally, changes in regulations pertaining to municipal investments or accounting standards may affect valuation and reporting requirements, potentially posing a risk to our investments by year-end. The increase in Fines and Forfeitures is attributed to Other Court Fines, primarily from collections related to parking citations. All Other Revenues are expected to exceed the amended budget.

Operating Transfers In is coming in higher by \$51 thousand or 5%, compared to this same period last year primarily due to the increase in the Highway Users' Tax received from Los Angeles County based on fuel sales and allocation determined by the City's population.

Overall, General Fund revenues are projected to end the year at approximately \$95 thousand or 0.2% higher than the amended budget for a total FY 2023-24 revenue projection of approximately \$60,229,620. This is attributed to increased revenues in Sales Tax, Property Tax, and Use of Money, as discussed above. Table 1 on the following page shows revenues by category.

(This section left blank intentionally)

CITY COUNCIL AGENDA REPORT – MEETING OF MAY 14, 2024
 FISCAL YEAR 2023-24 THIRD QUARTER BUDGET REPORT AS OF MARCH 31, 2024
 Page 5 of 13

Table 1. General Fund Revenues by Category

Revenue Source	FY 22-23	FY 23-24	FY 23-24	Percentage of Budget Used	\$	%	FY 23-24 YEAR-END PROJECTIONS
	3RD QUARTER ACTUALS	AMENDED BUDGET	3RD QUARTER ACTUALS		FY 22-23 vs. FY 23-24 3RD QUARTER	FY 22-23 vs. FY 23-24 3RD QUARTER	
Sales Tax	\$ 14,431,767	\$ 24,937,496	\$ 14,652,878	59%	\$ 221,111	2%	\$ 25,494,912
Property Tax	6,963,795	13,906,142	7,290,053	52%	326,258	4%	14,025,975
Utility Users Tax	2,795,661	4,178,135	2,666,389	64%	(129,272)	(5%)	3,967,000
Transient Occupancy Tax (TOT)	301,851	560,000	288,643	52%	(13,207)	(5%)	349,621
Other Taxes*	1,328,520	2,149,900	1,256,390	58%	(72,130)	(6%)	2,155,660
Licenses & Permits	1,507,419	2,417,665	1,384,899	57%	(122,519)	(9%)	2,070,042
Business License	1,481,662	6,493,628	2,616,589	40%	1,134,927	43%	4,430,648
Charges for Services	386,540	395,130	415,809	105%	29,269	7%	496,558
All Other Revenues**	2,793,114	2,769,460	3,218,407	116%	425,293	13%	4,966,321
OPERATING REVENUE	\$ 31,990,328	\$ 57,807,556	\$ 33,790,058	58%	\$ 1,799,730	5%	\$ 57,956,737
Operating Transfers In***	1,083,838	2,327,097	1,135,256	49%	51,418	5%	2,272,883
One-Time Transfers In (Non-Operating)****	-	-	-	0%	-	0%	-
TOTAL - GENERAL FUND REVENUE	\$ 33,074,166	\$ 60,134,653	\$ 34,925,314	58%	\$ 1,851,148	5%	\$ 60,229,620

*Includes Franchise Tax, Property Transfer Tax and Rubbish Franchise Fee
 **Includes Fines & Forfeitures, Use of Money, Other Revenue, and Intergovernmental Revenue
 ***Includes Transfer In (Gas Tax)
 ****One-Time Transfer In (Special/ CIP Funding)

Expenditures

General Fund expenditures through the nine (9) month point (third quarter) total \$37.69 million, or 58% of the \$64.83 million amended budget. Most departments had increases from the prior year, primarily in Salaries and Benefits by \$473,600 due to Cost-of-Living Adjustment (COLA), merit increase, and filling vacancies in various City departments. On September 13, 2022, the City Council approved two (2) Memorandum of Understanding (MOU) between the City of Pico Rivera and two (2) Full-time employee bargaining groups, Professional and Confidential Employee Association (CEA) and Service Employees’ International Union 721 (SEIU). On March 28, 2023, the City approved an MOU between the City and SEIU Directors Unit. The approved MOUs included an annual COLA salary increase of 4% in July 2021, 3% in July 2022, and an additional 3% in July 2023. FY 2023-24 is the third and final year of the MOU. The anticipated COLA increase for FY 2023-24 is approximately \$271,195 to salaries and additional employer costs.

The Maintenance and Operations costs in the General Fund departments increased by \$1.80 million compared to this same period last year, mainly due to departments moving forward with projects, Contracted Services increases, and additional expenditures from the rise of programs/services being offered, as described below. Overall, costs in total are on track to come in within budgeted amounts.

Discussion of Departments with significant variances from the prior year are as follows:

- Administration third-quarter expenditures are \$106,231 or 6% lower compared to the same period last year, primarily due to a vacant position in the City Clerk division. The vacant position will remain unfilled this year, resulting in budgetary

savings within this department, and is expected to come in slightly below budget expectations by the end of the fiscal year. Staff will return to the City Council with a recommendation on the future funding of this position.

- Public Safety Los Angeles County Sheriff's Department (LASD) is tracking slightly higher than last year by \$573,000 or 6%, primarily due to contract increases and the enhancement to public safety infrastructure through the purchase of the ShotSpotter Gunshot Location Services program. It is expected to come in within budget by the end of the year.
- Administrative Services is lower by \$47,700 or 2%, compared to last fiscal year due to the Information Technology (IT) division's efforts on initiatives and projects related to the IT Assessment, such as 3Di, NextGen 311, Laserfiche, and Virtual City Halls completed in FY 2022-23. The Salaries and Benefits costs are tracking higher due to COLA increases and filling vacant positions. It is expected to come in below budget expectations by year-end.
- Community and Economic Development overall is tracking higher by \$187,000 or 6%. The Salaries and Benefits category is higher due to COLA and filing vacant positions this fiscal year. The Maintenance and Operations category is tracking higher compared to the same period last year, primarily due to an increase in Economic Development and Building and Safety Services for ongoing projects such as Permitting Software, Mobile Home Ordinance, Land Use Plan, and Façade Enhancements. This category is expected to continue working on programs and projects into the next fiscal year and is expected to come in under budget expectations by the end of the fiscal year.
- Non-Departmental is coming in higher by \$134,000 or 2% compared to this same period last year primarily due to an annual contract rate increase including the increase of \$138,000 in contributions towards the City's Unfunded Actuarial Liability (UAL) obligations for FY 2023-24 compared to the last fiscal year. Other notable increases are due to the General Liability increase of \$121,000 and the Animal Control contract with Southeast Area Animal Control Authority (SEAACA) increase of \$182,000. It is expected to meet budget expectations by the end of the year.
- Human Resources expenditures are higher by \$130,000 or 28% in the Salaries and Benefits category due to the filing of the vacant Director position in late 2022. The Maintenance and Operations expenditures are slightly higher compared to last fiscal year due to an increase in investigative and legal services. It is expected to come in within budget expectations by the end of the fiscal year.
- Parks and Recreation has increased expenditures by \$698,000 or 17% to last fiscal year due to more programs/services being offered and the rising costs of Special Events. The increases compared in Salaries and Benefits are primarily due to the filing of two (2) Manager positions, COLA increases, and hourly salaries for staff working on the additional programs/services. The Maintenance and Operations increases are primarily due to additional costs for Senior Services and Special Events such as Community Sports Organization's opening day events, and the Easter event. In addition, the Equipment Replacement increase is due to the purchase of new computer equipment for the Marketing and Promotions division. Although as compared to last year, the Parks and

Recreation Department expenditures have increased, they are expected to come in under budget by the end of the fiscal year.

- Public Works is tracking higher by \$1.15 million or 17% compared to this same period last fiscal year, primarily due to COLA and merit increases, filling vacant positions, increases in hourly salaries, and overtime costs. The Maintenance and Operations costs increase is attributed to rising costs for utilities, supplies, and services such as Contracted Services and Professional Services for street sweeping, tree trimming services, landscaping maintenance, graffiti abatement services, Heating, Ventilation, and Air Condition (HVAC) services, Janitorial services, Fleet Maintenance and repairs, and the project management consulting services. It is expected to come in within budget by the end of the fiscal year.
- Operating Transfers Out includes the \$1.065 million Sales Tax Pledge from the General Fund to the Successor Agency (Fund 851). It is an obligation that the City has pledged under the 2021 Tax Allocation Refunding Bonds (TARBs).
- Non-Operating Transfers Out is lower compared to this same period last fiscal year due to the \$2.9 million for the Community and Economic Development Strategic projects and General Fund Capital Improvement Projects (CIP) in the prior year.

Table 2 on the next page shows expenditures by Department.

(This section left blank intentionally)

CITY COUNCIL AGENDA REPORT – MEETING OF MAY 14, 2024
 FISCAL YEAR 2023-24 THIRD QUARTER BUDGET REPORT AS OF MARCH 31, 2024
 Page 8 of 13

Table 2. General Fund Expenditures by Department

DEPARTMENT / EXPENDITURE CATEGORY	FY 22-23 3RD QUARTER ACTUALS	FY 23-24 AMENDED	FY 23-24 3RD QUARTER ACTUALS	\$ FY 22-23 vs. FY 23-24 3RD QUARTER ACTUALS	% FY 22-23 vs. FY 23-24 3RD QUARTER ACTUALS	Percentage of Budget Used	FY 23-24 YEAR-END PROJECTIONS	FY 23-24 YEAR-END VARIANCE
ADMINISTRATION								
Salaries & Benefits	\$ 1,292,873	\$ 1,656,809	\$ 1,176,171	\$ (116,702)	(9%)	71%	\$ 1,609,737	\$ (47,072)
Maintenance & Operations	561,907	1,346,951	572,377	10,471	2%	42%	1,281,540	(65,411)
TOTAL ADMINISTRATION	1,854,779	3,003,760	1,748,548	(106,231)	(6%)	58%	2,891,277	(112,483)
Public Safety	9,438,516	14,299,669	10,011,287	572,771	6%	70%	14,274,669	(25,000)
ADMINISTRATIVE SERVICES								
Salaries & Benefits	1,200,482	2,361,763	1,305,648	105,166	9%	55%	1,848,431	(513,332)
Maintenance & Operations	802,795	1,037,681	649,937	(152,858)	(19%)	63%	959,335	(78,346)
TOTAL ADMINISTRATIVE SERVICES	2,003,277	3,399,444	1,955,585	(47,692)	(2%)	58%	2,807,766	(591,678)
COMMUNITY & ECONOMIC DEVELOPMENT								
Salaries & Benefits	2,515,957	4,078,564	2,591,227	75,270	3%	64%	3,601,758	(476,806)
Maintenance & Operations	679,191	3,856,716	790,575	111,385	16%	20%	2,411,391	(1,445,325)
TOTAL COMMUNITY & ECONOMIC DEVELOPMENT	3,195,148	7,935,280	3,381,802	186,655	6%	43%	6,013,149	(1,922,131)
Non-Departmental	5,789,377	6,577,552	5,923,592	134,214	2%	90%	6,411,042	(166,510)
HUMAN RESOURCES								
Salaries & Benefits	469,906	821,375	599,784	129,878	28%	73%	819,204	(2,171)
Maintenance & Operations	236,161	412,137	273,954	37,793	16%	66%	359,521	(52,616)
TOTAL HUMAN RESOURCES	706,067	1,233,512	873,738	167,671	24%	71%	1,178,725	(54,787)
PARKS & RECREATION								
Salaries & Benefits	3,178,702	5,809,354	3,760,923	582,220	18%	65%	5,207,374	(601,980)
Maintenance & Operations	841,738	2,195,435	957,817	116,079	14%	44%	1,853,449	(341,986)
TOTAL PARKS & RECREATION	4,020,440	8,004,789	4,718,740	698,299	17%	59%	7,060,823	(943,966)
PUBLIC WORKS								
Salaries & Benefits	3,486,720	5,406,534	3,665,942	179,222	5%	68%	5,070,452	(336,082)
Maintenance & Operations	3,362,458	6,569,950	4,338,528	976,070	29%	66%	6,079,304	(490,646)
TOTAL PUBLIC WORKS	6,849,179	11,976,484	8,004,470	1,155,291	17%	67%	11,149,756	(826,728)
GENERAL FUND OPERATING EXPENDITURES	\$ 33,856,783	\$ 56,430,490	\$ 36,617,761	\$ 2,760,978	8%	65%	\$ 51,787,207	\$ (4,643,283)
TOTAL Salaries & Benefits	12,144,640	20,134,399	13,099,693	955,054			18,156,956	(1,977,443)
TOTAL Maintenance & Operations	21,712,143	36,296,091	23,518,068	1,805,924			33,630,251	(2,665,840)
	\$ 33,856,783	\$ 56,430,490	\$ 36,617,761	\$ 2,760,978	8%	65%	\$ 51,787,207	\$ (4,643,283)
Operating Transfers Out*	1,065,000	1,065,000	1,065,000	-	0%	100%	1,065,000	-
Non-Operating Transfers Out**	3,872,613	7,351,473	-	(3,872,613)	(100%)	0%	7,351,473	-
TOTAL - GENERAL FUND EXPENDITURES	\$ 38,794,397	\$ 64,846,963	\$ 37,682,761	\$ (1,111,636)	(3%)	58%	\$ 60,203,680	\$ (4,643,283)

*Includes RDA Sales Tax Pledge
 **Includes One-Time Transfers Out (CIP Funding)

General Fund Summary

At the end of the third quarter, expenditures exceed revenues due to the remainder of Sales Tax, Property Tax, and All Other Revenue being received by year-end, while expenditures are generally consistent with annual projections. The third-quarter report is developed using nine (9) months of actual (unaudited) activity for FY 2023-24.

Administrative Services staff conducted a comparison of the third quarter of FY 2021-22 to the third quarter of FY 2023-24. Table 3 shows higher revenues and lower expenditures in FY 2023-24 compared to the same period last year, primarily due to the Operating revenue coming in higher and non-operating transfers that are considered one-time revenues or expenditures that did not occur this year.

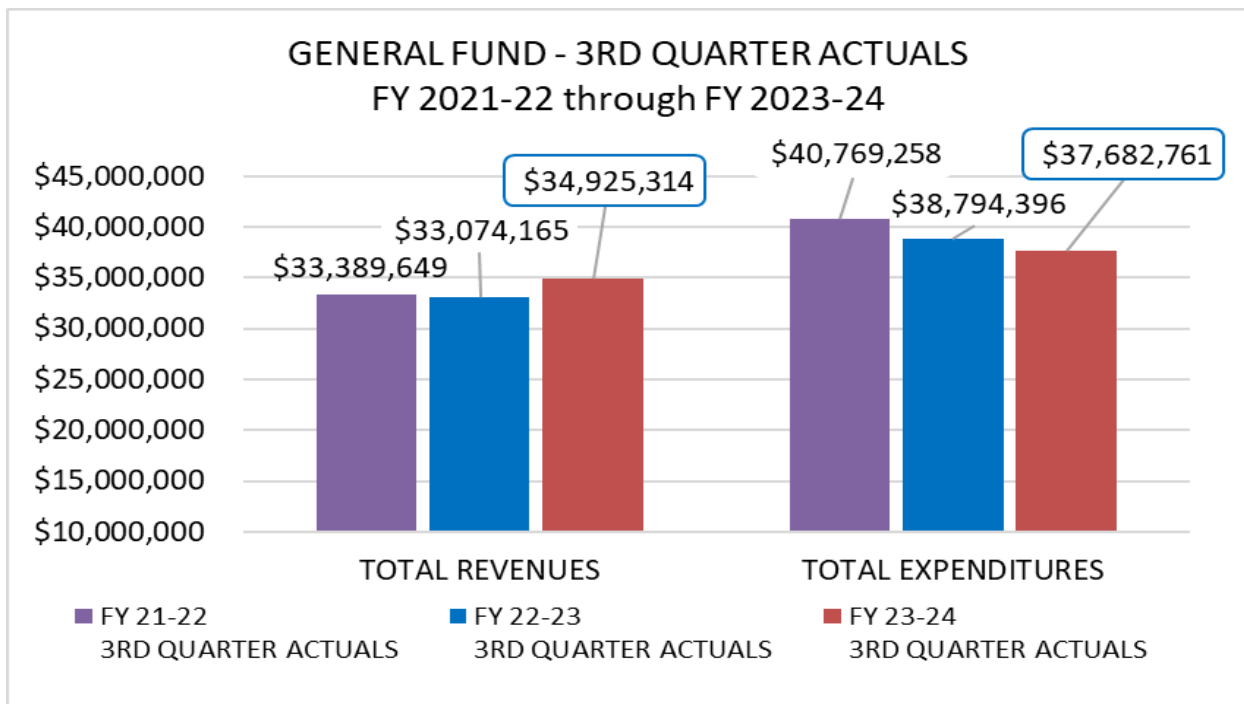
Table 3. Third-quarter 2022 Actuals Compared to Third-quarter 2023 Actuals

	FY 22-23 3RD QUARTER ACTUALS	FY 23-24 AMENDED	FY 23-24 3RD QUARTER ACTUALS	FY 23-24 YEAR-END PROJECTIONS	\$ FY 22-23 vs. FY 23-24 3RD QUARTER ACTUALS	% FY 22-23 vs. FY 23-24 3RD QUARTER ACTUALS
OPERATING REVENUE*	\$ 33,074,165	\$ 60,134,653	\$ 34,925,314	\$ 60,229,620	\$ 1,851,149	6%
Non-Operating Transfers In**	-	-	-	-	-	0%
SUBTOTAL	33,074,165	60,134,653	34,925,314	60,229,620	1,851,149	6%
OPERATING EXPENDITURES***	34,921,784	57,495,490	37,682,761	52,852,207	2,760,977	8%
Non-Operating Transfers Out****	3,872,613	7,351,473	-	7,351,473	(3,872,613)	(100%)
SUBTOTAL	38,794,397	64,846,963	37,682,761	60,203,680	(1,111,636)	(3%)
OPERATING SURPLUS / (DEFICIT)	\$ (1,847,619)	\$ 2,639,163	\$ (2,757,447)	\$ 7,377,413	\$ (909,828)	49%
TOTAL SURPLUS / (DEFICIT)	\$ (5,720,232)	\$ (4,712,310)	\$ (2,757,447)	\$ 25,940	\$ 2,962,785	(52%)

*Includes Operating Transfers In (Gas Tax)
 **Includes Non-Operating Transfers In (CIP Funding)
 ***Includes Operating Transfers Out (RDA Sales Tax Pledge & Vacancy Savings)
 ****Includes One-Time (Non-Operating) Transfers Out (CIP Funding)

Graph 1 below shows a comparison of Total Revenues and Total Expenditures for FY 2021-22 through FY 2023-24.

Graph 1. FY 2021-22 Actuals through FY 2023-24 Actuals



General Fund Year-End Estimates:

The General Fund Year-End Revenues are trending higher than anticipated, primarily due to improved revenues received to date from Sales Tax and other categories as previously discussed. The estimates below project a \$26,000 operating surplus.

Other Funds Budget Adjustment (Enclosure 1):

In reviewing the City's Other Funds, staff identified the need for additional funding in FY 2023-24 to Proposition A (F205) in the amount of \$24,000 for Bus Shelter Maintenance Services provided by Nationwide Environmental Services. These services include cleaning litter and debris on the City's main arterials and commercial streets where bus stops are located. This increase reflects an approximate rate increase of 10% compared to last fiscal year, staff is recommending a budget adjustment of \$24,000 for Fund 205 in expenditures as outlined in Enclosure 1.

Position (Personnel) Adjustments (Enclosure 2):

To support City operations, adjusting personnel positions as efficiently and effectively as possible is essential to meet the objectives and goals of Departments. Under certain circumstances, the need to modify positions may arise. The change allows the City to achieve optimal service levels.

To carry out the strategies in the City Council priorities and guiding principles, the following positions are recommended for reclassification:

Community and Economic Development (CED) (2 Positions):

- Reclassify Housing Manager to Housing Coordinator – As a result of staff turnover and difficulty in recruiting, the Housing Manager position has remained vacant. Based on operational needs, CED proposed reclassifying the Housing Manager to a Housing Coordinator who can oversee the daily activities and duties of the Section 8 Division. Reclassification would result in the Housing Manager position being eliminated and the FY 2023-24 Adopted FTE list formally adopted to reflect this change.
- Reclassify Senior Planner to Building Inspector – CED has experienced difficulties in recruiting qualified candidates for the Senior Planner position. To sustain the operational needs of the department, there is a need for additional building inspection services. Reclassification would result in the Senior Planner position being eliminated and the FY 2023-24 Adopted FTE list formally adopted to reflect this change.

The personnel adjustments enable the City to achieve optimal service levels with budgetary savings, as both positions are reclassified to lower-level positions. The budgetary savings of approximately \$37,800 will be realized in the Housing – Section 8 Fund (F291) for the Housing Coordinator position and \$16,200 in the General Fund (F100) for the Building Inspector position. These reclassifications for the two (2) positions within the Community and Economic Development Department would not increase the FTE position control. Table 4 below summarizes the staffing recommendations listed above.

Table 4. Staffing Summary

Department	FY 23-24 Adopted	Additions	Deletions	FY 23-24 Amended
Administration	12.00	0.00	0.00	12.00
Administrative Services	18.00	0.00	0.00	18.00
Human Resources	4.00	0.00	0.00	4.00
Community and Economic Development	30.00	2.00	-2.00	30.00
Parks and Recreation	28.00	0.00	0.00	28.00
Public Works	67.00	0.00	0.00	67.00
TOTAL	159.00	2.00	-2.00	159.00

Enterprise Funds

The City has four (4) Enterprise Funds – Water Authority, PRIME, Golf Course, and Sports Arena. Collectively, these are all separate funds where the City charges a fee to customers to cover all or most of the costs of services it provides. A review of these funds is conducted as part of the FY 2023-24 Third Quarter Budget Review. The total Enterprise Funds summary of revenues and expenses as of March 31, 2023, on Table 5 below.

Table 5. Enterprise Funds Revenue and Expense Totals

FY 2023-24 Third Quarter Results				
	Water Operations	PRIME	Golf Course	Sports Arena
Revenue	\$ 10,107,799	\$ 21,023,087	\$ 843,415	\$ 265,097
Operating Expense	\$ 5,586,725	\$ 12,933,941	\$ 1,118,518	\$ 153,911
OPERATING SURPLUS / (DEFICIT)	\$ 4,521,074	\$ 8,089,146	\$ (275,103)	\$ 111,185
Less: Capital Outlay	\$ 2,612,843	\$ -	\$ -	\$ -
TOTAL SURPLUS / (DEFICIT)	\$ 1,908,231	\$ 8,089,146	\$ (275,103)	\$ 111,185

Water Operations Enterprise Fund

The Water Operations Enterprise Fund accounts for the operation and maintenance of the City’s water treatment, water transmission, and distribution system. The FY 2023-24 Water Fund revenues include the implementation of the annual water rate increase that the City Council adopted on April 27, 2021. FY 2023-24 expenses include two (2) Capital Improvement Projects: one for the Water Treatment System and another for the Advanced Metering Infrastructure (AMI) Replacement. Staff expect to meet the budget by the end of the year.

Pico Rivera Innovative Municipal Energy (PRIME) Fund

The PRIME Fund includes revenues and expenses for the purchase and sale of “greener” energy for consumers. FY 2023-24 Third Quarter revenues are tracking higher than expenses by approximately \$8.1 million, primarily due to the implementation of the rate increases approved by the City Council in February 2023. These rate

- 3) FY 2023-24 Third Quarter Revenue and Expenditure Budget Report – General Fund
- 4) FY 2023-24 Third Quarter Revenue and Expenditure Budget Report – Enterprise Funds

CITY OF PICO RIVERA
Fiscal Year 2023-24 Third Quarter Budget Adjustments
ENCLOSURE 1 - Other Funds - No General Fund
 May 14, 2024

OTHER FUNDS - NO GENERAL FUND	Decrease	Increase	New Appropriation Request	Net Increase / (Decrease)	Notes
EXPENDITURE					
PROPOSITION A					
205.40.4030-54500	\$ -	\$ -	\$ 24,000	\$ 24,000	Nationwide Bus Shelter rate increase of 10%.
EXPENDITURE ADJUSTMENTS	\$ -	\$ -	\$ 24,000	\$ 24,000	
NET ADJUSTMENTS INCREASE/(DECREASE)				\$ 24,000	

Enclosure 2 - FY 2023-24 Authorized Positions (FTE) Adjustments



Adopted Positions, by Classification and Department Authorized, Filled and Vacant Fiscal Year 2023-24 (Amended)

	FY 22-23 Adopted	FY 23-24 Adopted	FY 23-24 Amended
City Manager / City Council			
City Manager	1.00	1.00	1.00
Assistant City Manager	1.00	1.00	1.00
Director	2.00	1.00	1.00
Principal Analyst	0.00	1.00	1.00
Analyst	1.00	1.00	1.00
Secretary	1.00	1.00	1.00
Sr. Executive Assistant	1.00	1.00	1.00
Coordinator	1.00	1.00	1.00
Administration Technician	1.00	1.00	1.00
	9.00	9.00	9.00
City Clerk			
City Clerk	1.00	1.00	1.00
Deputy City Clerk	0.00	1.00	1.00
Junior Deputy City Clerk	2.00	1.00	1.00
	3.00	3.00	3.00
Administrative Services			
Director of Administrative Services	1.00	1.00	1.00
Deputy Director of Administrative Services	1.00	1.00	1.00
Coordinator	1.00	0.00	0.00
Executive Assistant	1.00	1.00	1.00
Administrative Clerk	0.00	0.00	0.00
Senior Analyst	1.00	0.00	0.00
Senior Manager - Accounting	1.00	1.00	1.00
Senior Manager - Budget	0.00	1.00	1.00
Accountant III	1.00	1.00	1.00
Accountant I	1.00	1.00	1.00
Finance Technician	3.00	3.00	3.00
I.T. Technician	1.00	1.00	1.00
I.T. Manager	1.00	0.00	0.00
Senior I.T. Manager	0.00	1.00	1.00
Account Clerk III	1.00	2.00	2.00
Account Clerk II	2.00	2.00	2.00
Supervisor	0.00	1.00	1.00
Analyst	0.00	1.00	1.00
	16.00	18.00	18.00

Enclosure 2 - FY 2023-24 Authorized Positions (FTE) Adjustments



Adopted Positions, by Classification and Department Authorized, Filled and Vacant Fiscal Year 2023-24 (Amended)

	FY 22-23 Adopted	FY 23-24 Adopted	FY 23-24 Amended
Human Resources			
Director of Human Resources	1.00	1.00	1.00
Human Resources Senior Analyst	1.00	1.00	1.00
Technician	1.00	0.00	0.00
Executive Assistant	1.00	0.00	0.00
Senior Technician	0.00	1.00	1.00
Coordinator	0.00	1.00	1.00
	4.00	4.00	4.00
Community and Economic Development			
Director of Community and Economic Development	1.00	1.00	1.00
Deputy Director	1.00	1.00	1.00
Executive Assistant	1.00	1.00	1.00
Senior Analyst	1.00	1.00	1.00
Analyst (Economic Development)	2.00	2.00	2.00
Principal Planner (Planning Manager)	1.00	0.00	0.00
Senior Planner	1.00	2.00	1.00
Planner	1.00	1.00	1.00
Assistant Planner	1.00	2.00	2.00
Building Inspector	0.00	0.00	1.00
Technician (Building)	1.00	1.00	1.00
Technician (CED)	1.00	0.00	0.00
Technician (Planning)	1.00	0.00	0.00
Neighborhood Improvement Officer	4.00	4.00	4.00
Coordinator (Parking Enforcement)	1.00	1.00	1.00
Parking Enforcement Officer	3.00	4.00	4.00
Supervisor (Housing)	1.00	0.00	0.00
Manager (Housing)	0.00	1.00	1.00
Coordinator (Housing)	1.00	0.00	0.00
Housing Program Specialist	2.00	2.00	2.00
Secretary	3.00	3.00	3.00
Senior Inspector	1.00	1.00	1.00
Building Official	1.00	1.00	1.00
Counter Service Representative	1.00	1.00	1.00
	31.00	30.00	30.00

Enclosure 2 - FY 2023-24 Authorized Positions (FTE) Adjustments



Adopted Positions, by Classification and Department Authorized, Filled and Vacant Fiscal Year 2023-24 (Amended)

	FY 22-23 Adopted	FY 23-24 Adopted	FY 23-24 Amended
Parks and Recreation			
Director of Parks and Recreation	1.00	1.00	1.00
Manager	2.00	2.00	2.00
Supervisor	6.00	6.00	6.00
Senior Analyst	1.00	1.00	1.00
Analyst	1.00	1.00	1.00
Caseworker	1.00	1.00	1.00
Coordinator	8.00	9.00	9.00
Executive Assistant	1.00	1.00	1.00
Administrative Clerk	3.00	3.00	3.00
Senior Technician	1.00	1.00	1.00
Technician	1.00	1.00	1.00
Digital and Media Assistant	1.00	1.00	1.00
	27.00	28.00	28.00
Public Works			
Director of Public Works	1.00	1.00	1.00
Deputy Director	1.00	1.00	1.00
Assistant City Engineer	1.00	1.00	1.00
Deputy Director / City Engineer	0.00	0.00	0.00
Senior Engineer	1.00	1.00	1.00
Assistant Engineer	1.00	1.00	1.00
Associate Engineer	1.00	1.00	1.00
Senior Inspector	0.00	0.00	0.00
Public Works Inspector	1.00	1.00	1.00
Utilities Manager	1.00	0.00	0.00
Utilities Superintendent	0.00	1.00	1.00
Senior Water Supervisor	1.00	0.00	0.00
Supervisor	3.00	3.00	3.00
Field Services Manager	1.00	1.00	0.00
Public Works Superintendent	0.00	0.00	1.00
Water Systems Operator I	4.00	3.00	3.00
Water Systems Operator II	3.00	3.00	3.00
Water Systems Operator III	2.00	1.00	1.00
Water Treatment Operator I	0.00	1.00	1.00
Water Treatment Operator II	0.00	2.00	2.00
Water Treatment Operator III	0.00	1.00	1.00

Enclosure 2 - FY 2023-24 Authorized Positions (FTE) Adjustments



**Adopted Positions, by Classification and Department
Authorized, Filled and Vacant
Fiscal Year 2023-24 (Amended)**

	FY 22-23 Adopted	FY 23-24 Adopted	FY 23-24 Amended
Customer Service Representative	1.00	1.00	1.00
Water Distribution Supervisor	0.00	1.00	1.00
Water Treatment Supervisor	0.00	1.00	1.00
Facilities Maintenance Worker I	3.00	3.00	3.00
Facilities Maintenance Worker II	2.00	2.00	2.00
Facilities Maintenance Worker III	3.00	3.00	3.00
Maintenance Crew Leader	6.00	6.00	6.00
Maintenance Worker I / II	17.00	17.00	17.00
Principal Analyst	1.00	1.00	1.00
Senior Analyst	1.00	1.00	1.00
Technician (Engineering)	1.00	1.00	1.00
Counter Service Representative	1.00	1.00	1.00
Executive Assistant	1.00	1.00	1.00
Secretary	2.00	2.00	2.00
Equipment Mechanic II	1.00	1.00	1.00
Custodian	2.00	2.00	2.00
	64.00	67.00	67.00

TOTALS **154.00** **159.00** **159.00**

Department	FY 22-23 Adopted	FY 23-24 Adopted	FY 23-24 Amended
Administration	12.00	12.00	12.00
Administrative Services	16.00	18.00	18.00
Human Resources	4.00	4.00	4.00
Community and Economic Development	31.00	30.00	30.00
Parks and Recreation	27.00	28.00	28.00
Public Works	64.00	67.00	67.00
TOTAL	154.00	159.00	159.00



Expense Budget Performance Report

Fiscal Year to Date 03/31/24

Include Rollup Account and Rollup to Account

Account	Account Description	Adopted Budget	Budget Amendments	Amended Budget	YTD Encumbrances	FY 2023-24 YTD Transactions	Budget - YTD Transactions	% Used/ Rec'd	FY 2022-23 Prior Year YTD
Fund 100	General Fund								
	REVENUE								
40100	Sales And Use Taxes	12,477,496.00	.00	12,477,496.00	.00	7,534,606.28	4,942,889.72	60	7,117,848.06
40101	Sales And Use Taxes - Measure P	12,460,000.00	.00	12,460,000.00	.00	7,134,290.11	5,325,709.89	57	7,313,919.34
40102	Sales Tax Revenue Contra Account	.00	.00	.00	.00	(16,018.08)	16,018.08	+++	.00
40200	Franchise Tax	970,000.00	.00	970,000.00	.00	155,553.24	814,446.76	16	185,263.17
40400	Property Transfer Tax	120,000.00	.00	120,000.00	.00	65,137.10	54,862.90	54	156,856.74
40500	Transient Occupancy Tax	560,000.00	.00	560,000.00	.00	288,643.29	271,356.71	52	301,850.73
40700	Utility Users Tax	4,178,135.00	.00	4,178,135.00	.00	2,666,389.03	1,511,745.97	64	2,795,661.26
40800	Rubbish Franchise Fee	1,059,900.00	.00	1,059,900.00	.00	1,035,700.00	24,200.00	98	986,400.00
41000	Certificate of Occupancy Permit	13,000.00	.00	13,000.00	.00	22,609.01	(9,609.01)	174	18,841.00
41100	Business License Tax	6,386,628.00	.00	6,386,628.00	.00	2,569,862.67	3,816,765.33	40	1,374,914.04
41101	Business License Tax- Delinquent	3,000.00	.00	3,000.00	.00	130.01	2,869.99	4	.00
41105	Business License Processing Fee	80,000.00	.00	80,000.00	.00	12,366.21	67,633.79	15	86,330.93
41106	Discovered Business License	.00	.00	.00	.00	(218,800.04)	218,800.04	+++	.00
41110	Business License Late Fee	24,000.00	.00	24,000.00	.00	252,342.09	(228,342.09)	1051	20,401.79
41111	Business License Delinquent Fee	.00	.00	.00	.00	688.24	(688.24)	+++	15.00
41115	SB1186 Fee	7,000.00	.00	7,000.00	.00	6,573.20	426.80	94	5,785.51
41120	Home Occupation - Planning Review	1,500.00	.00	1,500.00	.00	.00	1,500.00	0	143.00
41130	Tobacco Retailer License	.00	.00	.00	.00	2,780.00	(2,780.00)	+++	.00
41200	Regulatory Permit	2,500.00	.00	2,500.00	.00	9,140.00	(6,640.00)	366	11,918.00
41300	Building Permits	700,000.00	.00	700,000.00	.00	466,388.78	233,611.22	67	408,574.60
41315	General Plan Maintenance Fee	.00	.00	.00	.00	2,438.19	(2,438.19)	+++	.00
41350	Automated Permit System	4,000.00	.00	4,000.00	.00	3,469.71	530.29	87	2,979.45
41400	Plumbing Permits	55,000.00	.00	55,000.00	.00	64,606.79	(9,606.79)	117	54,075.66
41500	Electrical Permits	150,000.00	.00	150,000.00	.00	107,796.00	42,204.00	72	79,140.15
41700	Heating Air Cond Permit	40,000.00	.00	40,000.00	.00	33,426.80	6,573.20	84	37,755.71
41800	Dog License	160,000.00	.00	160,000.00	.00	782.00	159,218.00	0	682.50
41900	Other License & Permits	150,000.00	.00	150,000.00	.00	117,490.59	32,509.41	78	136,291.37
42000	Plan Check Fees	900,000.00	.00	900,000.00	.00	319,440.34	580,559.66	35	542,040.82
42010	Record Retention Surcharge	4,000.00	.00	4,000.00	.00	2,615.00	1,385.00	65	2,467.30
42050	Administrative Citation	7,000.00	.00	7,000.00	.00	69,356.27	(62,356.27)	991	49,667.22
42100	Vehicle Code Fines	50,000.00	.00	50,000.00	.00	29,913.73	20,086.27	60	52,519.98
42200	Other Court Fines	1,250,000.00	.00	1,250,000.00	.00	701,417.00	548,583.00	56	638,517.53
42300	Storm Drain Revenue	60,000.00	.00	60,000.00	.00	59,550.89	449.11	99	75,139.61
42302	Foreclosure Prgm-Registration	15,000.00	.00	15,000.00	.00	15,040.00	(40.00)	100	19,860.00
42600	Image Enhancement Fee	.00	.00	.00	.00	10,401.16	(10,401.16)	+++	.00
43100	Interest Income	664,380.00	.00	664,380.00	.00	1,041,022.90	(376,642.90)	157	381,176.24
43116	Investment Fair Value gain (loss)	.00	.00	.00	.00	810,424.25	(810,424.25)	+++	(227,247.94)
43200	Rents And Concessions	13,375.00	.00	13,375.00	.00	15,408.12	(2,033.12)	115	9,098.85
44200	Property Tax-In Lieu Of	10,022,071.00	.00	10,022,071.00	.00	5,050,089.54	4,971,981.46	50	4,792,435.98
44800	Federal Grants	.00	.00	.00	.00	.00	.00	+++	1.00
45000	State Grants	315,000.00	.00	315,000.00	.00	48,500.00	266,500.00	15	68,000.00
45400	Property Tax - AB1197	3,884,071.00	.00	3,884,071.00	.00	2,239,963.38	1,644,107.62	58	2,171,358.53
45500	COPS Allocation	160,000.00	.00	160,000.00	.00	186,158.96	(26,158.96)	116	165,271.25
45800	Bureau of Justice Assist Grant (JAG)	.00	.00	.00	.00	.00	.00	+++	49,431.00
46000	Impound Service Charge	30,000.00	.00	30,000.00	.00	25,116.00	4,884.00	84	30,062.00
46100	Zoning And Planning Fee	170,000.00	.00	170,000.00	.00	151,402.00	18,598.00	89	126,002.35
46300	Parking Permit	11,000.00	.00	11,000.00	.00	.00	11,000.00	0	69.84
46310	Inoperative Vehicle Extension	250.00	.00	250.00	.00	.00	250.00	0	249.25
46350	Residential Parking Permit	4,665.00	.00	4,665.00	.00	6,603.95	(1,938.95)	142	8,049.08
46504	Parks and Rec - Special Events	44,000.00	.00	44,000.00	.00	32,207.00	11,793.00	73	43,988.87
46508	Parks and Rec - Youth Sports	28,935.00	.00	28,935.00	.00	31,265.00	(2,330.00)	108	22,330.00
46509	Parks and Rec - Adult Sports	36,750.00	.00	36,750.00	.00	28,914.00	7,836.00	79	30,823.50
46510	Parks and Rec - Contract Programs	82,000.00	.00	82,000.00	.00	92,790.50	(10,790.50)	113	77,253.22
46511	Parks and Rec - Fees & Programs	.00	.00	.00	.00	1,284.00	(1,284.00)	+++	432.00
46512	Parks and Rec - Field & Facility	73,500.00	.00	73,500.00	.00	71,949.50	1,550.50	98	76,811.50
46513	Parks and Rec - Batting Cages	735.00	.00	735.00	.00	551.00	184.00	75	643.00
46520	Parks and Rec - Go Getters Program	5,103.00	.00	5,103.00	.00	1,560.00	3,543.00	31	4,860.00
46601	Parks and Rec - Trips & Tours	12,600.00	.00	12,600.00	.00	22,421.00	(9,821.00)	178	9,932.00
46602	Parks and Rec - Senior Center	10,500.00	.00	10,500.00	.00	14,891.00	(4,391.00)	142	10,397.00
46603	Parks and Rec - Business-Family	7,400.00	.00	7,400.00	.00	2,060.00	5,340.00	28	.00
46605	Parks and Rec - Community Garden	3,507.00	.00	3,507.00	.00	3,635.00	(128.00)	104	3,340.00
46607	Parks and Rec - Camps	62,000.00	.00	62,000.00	.00	44,692.00	17,308.00	72	26,492.00
46900	Reproduction Charges	100.00	.00	100.00	.00	163.00	(63.00)	163	113.90
47100	Sales of Property	.00	.00	.00	.00	.00	.00	+++	928,625.00
47200	Miscellaneous Revenue	150,000.00	.00	150,000.00	.00	218,587.40	(68,587.40)	146	325,180.86
47220	Donation & Sponsorship	.00	.00	.00	.00	8,600.00	(8,600.00)	+++	5,000.00
47300	Damages to City Property	5,000.00	.00	5,000.00	.00	.00	5,000.00	0	.00
47310	Restitution	2,000.00	.00	2,000.00	.00	.00	2,000.00	0	2,283.53
47500	State Mandated Costs Reimb SB90	.00	.00	.00	.00	1,512.00	(1,512.00)	+++	.00
47610	Cost Reimbursements	60,000.00	.00	60,000.00	.00	4,516.33	15,433.70	74	252,488.80
47612	Cost Recovery- Road Impacts	21,200.00	.00	21,200.00	.00	20,700.00	500.00	98	19,700.00
47900	Transfer In	1,757,097.00	570,000.00	2,327,097.00	.00	1,135,256.06	661,840.94	72	1,083,837.86
47920	Recycling Program Revenue	250.00	.00	250.00	.00	4,211.40	(3,961.40)	1685	466.00



Expense Budget Performance Report

Fiscal Year to Date 03/31/24

Include Rollup Account and Rollup to Account

Table with columns: Account, Account Description, Adopted Budget, Budget Amendments, Amended Budget, YTD Encumbrances, FY 2023-24 YTD Transactions, Budget - YTD Transactions, % Used/Rec'd, FY 2022-23 Prior Year YTD. Includes REVENUE TOTALS and Fund 100 - General Fund Totals.

Expense

Fund 100 - General Fund

Department 10 - Administration- City

EXPENSE

Table listing expenses for Department 10 - Administration- City, including Salaries, Vacation/Sick Leave Accrual Pay-Out, Overtime, Public Employees Retirement (PERS), PT Retirement, Workers Compensation, Group Health & Life Ins, Cash Back Incentive Pay, Auto Allowance, Technology Stipend, OPEB Cost Allocation, Medicare/Employer Porti, Departmental Supplies, Office Supplies, Advertising & Publications, Membership & Dues, Books & Periodicals, Cost Reimbursements, Special Departmental Expenses, Professional Services, Convention & Mtg Expenses, Legal Service, and Equipment Replacement.

EXPENSE TOTALS

Department 10 - Administration- City

Department 11 - Administration- City

EXPENSE

Table listing expenses for Department 11 - Administration- City, including Salaries, Vacation/Sick Leave Accrual Pay-Out, Overtime, Public Employees Retirement (PERS), Deferred Compensation, Workers Compensation, Disability Insurance, Group Health & Life Ins, Cash Back Incentive Pay, Auto Allowance, Technology Stipend, Bilingual Pay, Post Employment Health Plan, OPEB Cost Allocation, Medicare/Employer Porti, Departmental Supplies, Office Supplies, Advertising & Publications, Membership & Dues, Software, Special Departmental Expenses, Professional Services, Contracted Services, Convention & Mtg Expenses, Legal Service, Misc. Expenses, and Equipment Replacement.

EXPENSE TOTALS

Department 11 - Administration- City

Department 12 - Administration- City

EXPENSE

Table listing expense for Department 12 - Administration- City: Salaries.



Expense Budget Performance Report

Fiscal Year to Date 03/31/24

Include Rollup Account and Rollup to Account

Table with columns: Account, Account Description, Adopted Budget, Budget Amendments, Amended Budget, YTD Encumbrances, FY 2023-24 YTD Transactions, Budget - YTD Transactions, % Used/ Rec'd, FY 2022-23 Prior Year YTD. Rows include various expense categories like Vacation/Sick Leave, Overtime, Retirement, Compensation, Insurance, etc., with sub-totals for departments 12, 13, 14, 15, and 20.



Expense Budget Performance Report

Fiscal Year to Date 03/31/24

Include Rollup Account and Rollup to Account

Account	Account Description	Adopted Budget	Budget Amendments	Amended Budget	YTD Encumbrances	FY 2023-24 YTD Transactions	Budget - YTD Transactions	% Used/ Rec'd	FY 2022-23 Prior Year YTD
54300	Telephone	4,500.00	.00	4,500.00	.00	3,137.12	1,362.88	70	.00
54400	Professional Services	215,815.00	5,362.00	221,177.00	79,502.72	90,058.19	51,616.09	77	133,561.53
54500	Contracted Services	132,500.00	56,250.00	188,750.00	38,421.50	147,379.77	2,948.73	98	126,369.08
54530	Credit Card Service Charges	2,500.00	.00	2,500.00	.00	(1,687.08)	4,187.08	-67	865.68
54800	Convention & Mtg Expenses	7,850.00	(863.00)	6,987.00	.00	.00	6,987.00	0	526.87
54900	Professional Development	13,450.00	(725.00)	12,725.00	.00	1,394.50	11,330.50	11	1,364.00
56910	Legal Service	18,000.00	.00	18,000.00	.00	9,454.79	8,545.21	53	3,119.03
56992	Bank Service Charges	46,500.00	.00	46,500.00	.00	32,922.98	13,577.02	71	25,450.00
57300	Furniture & Equipment	.00	.00	.00	.00	.00	.00	+++	196,338.90
57900	Equipment Replacement	10,102.00	(2,000.00)	8,102.00	.00	8,102.00	.00	100	.00
EXPENSE TOTALS		\$3,385,376.00	\$14,068.00	\$3,399,444.00	\$132,924.22	\$1,955,584.88	\$1,310,934.90	61%	\$2,003,276.83
Department 20 - Finance Totals		\$3,385,376.00	\$14,068.00	\$3,399,444.00	\$132,924.22	\$1,955,584.88	\$1,310,934.90	61%	\$2,003,276.83
Department 30 - Community & Economic		EXPENSE							
51100	Salaries	2,564,637.00	.00	2,564,637.00	.00	1,630,581.86	934,055.14	64	1,569,587.17
51120	Vacation/Sick Leave Accrual Pay-Out	55,173.00	.00	55,173.00	.00	53,554.90	1,618.10	97	64,908.51
51200	Hourly Salaries	192,190.00	.00	192,190.00	.00	56,664.23	135,525.77	29	44,998.24
51300	Overtime	6,000.00	.00	6,000.00	.00	1,014.28	4,985.72	17	225.09
51500	Public Employees Retirement (PERS)	530,765.00	.00	530,765.00	.00	404,737.61	126,027.39	76	397,613.31
51501	PT Retirement	7,229.00	.00	7,229.00	.00	608.01	6,620.99	8	538.69
51504	Deferred Compensation	25,646.00	.00	25,646.00	.00	9,355.04	16,290.96	36	9,471.87
51600	Workers Compensation	22,475.00	.00	22,475.00	.00	.00	22,475.00	0	.00
51700	Disability Insurance	24,317.00	.00	24,317.00	.00	14,109.07	10,207.93	58	13,244.12
51800	Unemployment Insurance	.00	.00	.00	.00	663.00	(663.00)	+++	.00
51900	Group Health & Life Ins	432,403.00	.00	432,403.00	.00	242,983.33	189,419.67	56	218,530.07
51901	Cash Back Incentive Pay	57,296.00	.00	57,296.00	.00	40,585.12	16,710.88	71	50,731.40
51903	Auto Allowance	9,600.00	.00	9,600.00	.00	6,800.00	2,800.00	71	6,600.00
51904	Technology Stipend	3,600.00	.00	3,600.00	.00	2,550.00	1,050.00	71	1,950.00
51905	Bilingual Pay	6,900.00	.00	6,900.00	.00	5,100.00	1,800.00	74	5,575.00
51906	Post Employment Health Plan	3,539.00	.00	3,539.00	.00	1,193.01	2,345.99	34	1,665.35
51907	OPEB Cost Allocation	85,281.00	.00	85,281.00	.00	91,867.80	(6,586.80)	108	100,397.10
51908	Certification compensation	.00	.00	.00	.00	3,525.00	(3,525.00)	+++	.00
51930	Medicare/Employer Porti	37,189.00	.00	37,189.00	.00	25,334.48	11,854.52	68	26,620.83
52200	Departmental Supplies	4,500.00	7,000.00	11,500.00	.00	3,852.98	7,647.02	34	3,147.98
52205	Office Supplies	4,600.00	.00	4,600.00	.00	26.46	4,573.54	1	.00
52230	SB1186 ADA - Expense	1,000.00	.00	1,000.00	.00	.00	1,000.00	0	.00
52250	Uniforms	14,500.00	.00	14,500.00	.00	3,669.92	10,830.08	25	3,868.08
52400	Print Duplicate & Photocopying	6,500.00	6,000.00	12,500.00	.00	10,933.61	1,566.39	87	4,596.24
52600	Membership & Dues	15,650.00	.00	15,650.00	.00	1,805.00	13,845.00	12	7,770.00
52700	Books & Periodicals	.00	.00	.00	.00	196.00	(196.00)	+++	.00
52805	Software Licensing	2,000.00	.00	2,000.00	.00	.00	2,000.00	0	.00
52900	Commission Stipends	3,000.00	3,000.00	6,000.00	.00	2,950.00	3,050.00	49	3,300.00
53200	Mileage Reimbursement	500.00	.00	500.00	.00	.00	500.00	0	40.00
53300	Equipment Maintenance & Repairs	250,000.00	(16,000.00)	234,000.00	.00	.00	234,000.00	0	922.27
53500	Small Tools & Equipment	3,000.00	.00	3,000.00	.00	560.20	2,439.80	19	1,180.74
54100	Special Departmental Expenses	57,000.00	.00	57,000.00	10,000.00	39,365.79	7,634.21	87	31,020.81
54400	Professional Services	1,730,000.00	129,239.00	1,859,239.00	323,691.27	110,658.14	1,424,889.59	23	10,619.24
54500	Contracted Services	441,000.00	506,576.00	947,576.00	614,659.35	305,896.49	27,020.16	97	346,262.99
54540	Court Charges	250,000.00	.00	250,000.00	.00	172,106.40	77,893.60	69	160,612.50
54800	Convention & Mtg Expenses	6,000.00	.00	6,000.00	.00	1,133.77	4,866.23	19	.00
54900	Professional Development	12,500.00	.00	12,500.00	.00	5,559.85	6,940.15	44	3,288.34
54940	Organizational Learning	98,000.00	.00	98,000.00	.00	.00	98,000.00	0	.00
56910	Legal Service	260,540.00	.00	260,540.00	.00	79,773.69	180,766.31	31	105,372.50
56992	Bank Service Charges	.00	.00	.00	.00	.00	.00	+++	8,356.48
57300	Furniture & Equipment	10,000.00	.00	10,000.00	.00	1,792.71	8,207.29	18	2,968.99
57850	Contra Deposit Accounts	.00	.00	.00	.00	(316.64)	316.64	+++	(10,836.35)
57900	Equipment Replacement	50,611.00	.00	50,611.00	.00	50,611.00	.00	100	.00
EXPENSE TOTALS		\$7,285,141.00	\$635,815.00	\$7,935,280.00	\$948,350.62	\$3,381,802.11	\$3,590,803.27	55%	\$3,195,147.56
Department 30 - Community & Economic		\$7,285,141.00	\$635,815.00	\$7,935,280.00	\$948,350.62	\$3,381,802.11	\$3,590,803.27	55%	\$3,195,147.56
Department 40 - Public Works		EXPENSE							
51100	Salaries	3,300,641.00	.00	3,300,641.00	.00	2,109,395.29	1,191,245.71	64	2,015,814.89
51120	Vacation/Sick Leave Accrual Pay-Out	103,178.00	.00	103,178.00	.00	88,769.28	14,408.72	86	143,036.78
51200	Hourly Salaries	173,264.00	.00	173,264.00	.00	158,801.61	14,462.39	92	93,801.82
51300	Overtime	81,000.00	.00	81,000.00	.00	120,540.88	(39,540.88)	149	89,536.23
51500	Public Employees Retirement (PERS)	683,081.00	.00	683,081.00	.00	518,856.59	164,224.41	76	484,887.11
51501	PT Retirement	6,600.00	.00	6,600.00	.00	4,092.33	2,507.67	62	3,543.50
51504	Deferred Compensation	33,006.00	.00	33,006.00	.00	14,264.60	18,741.40	43	12,622.84
51600	Workers Compensation	28,925.00	.00	28,925.00	.00	.00	28,925.00	0	.00
51700	Disability Insurance	31,299.00	.00	31,299.00	.00	18,523.30	12,775.70	59	18,381.74
51800	Unemployment Insurance	.00	.00	.00	.00	2,112.00	(2,112.00)	+++	3,376.40
51900	Group Health & Life Ins	723,891.00	.00	723,891.00	.00	417,408.12	306,482.88	58	400,453.19
51901	Cash Back Incentive Pay	72,337.00	.00	72,337.00	.00	52,581.80	19,755.20	73	51,238.85
51903	Auto Allowance	4,080.00	.00	4,080.00	.00	2,840.00	1,240.00	70	240.00
51904	Technology Stipend	1,530.00	.00	1,530.00	.00	1,195.98	334.02	78	90.00



Expense Budget Performance Report

Fiscal Year to Date 03/31/24

Include Rollup Account and Rollup to Account

Account	Account Description	Adopted Budget	Budget Amendments	Amended Budget	YTD Encumbrances	FY 2023-24 YTD Transactions	Budget - YTD Transactions	% Used/ Rec'd	FY 2022-23 Prior Year YTD
51905	Bilingual Pay	6,090.00	.00	6,090.00	.00	3,606.25	2,483.75	59	6,111.25
51906	Post Employment Health Plan	.00	.00	.00	.00	930.24	(930.24)	+++	95.06
51907	OPEB Cost Allocation	109,754.00	.00	109,754.00	.00	114,961.16	(5,207.16)	105	125,634.52
51908	Certification compensation	.00	.00	.00	.00	262.50	(262.50)	+++	.00
51930	Medicare/Employer Porti	47,858.00	.00	47,858.00	.00	36,800.01	11,057.99	77	37,856.07
52100	Postage	1,100.00	.00	1,100.00	.00	.00	1,100.00	0	14.08
52200	Departmental Supplies	23,800.00	.00	23,800.00	875.10	17,259.34	5,665.56	76	8,543.68
52205	Office Supplies	3,300.00	.00	3,300.00	.00	2,622.81	677.19	79	2,823.98
52250	Uniforms	28,900.00	2,800.00	31,700.00	6,840.60	18,613.92	6,245.48	80	17,056.55
52400	Print Duplicate & Photocopying	1,500.00	.00	1,500.00	.00	1,451.75	48.25	97	100.00
52600	Membership & Dues	4,450.00	.00	4,450.00	.00	1,393.20	3,056.80	31	.00
52700	Books & Periodicals	1,000.00	.00	1,000.00	.00	.00	1,000.00	0	.00
53100	Automobile Supplies	35,000.00	34,500.00	69,500.00	7,145.17	60,052.04	2,302.79	97	39,654.17
53150	Fuel	165,250.00	.00	165,250.00	.00	140,222.26	25,027.74	85	134,449.48
53200	Mileage Reimbursement	800.00	.00	800.00	.00	.00	800.00	0	.00
53300	Equipment Maintenance & Repairs	22,000.00	6,000.00	28,000.00	(3,140.92)	19,458.08	11,682.84	58	16,544.70
53301	Equipment Rental	9,500.00	500.00	10,000.00	244.43	7,560.21	2,195.36	78	6,689.72
53400	Building & Grounds Maintenance	203,900.00	(3,000.00)	200,900.00	26,649.77	137,433.41	36,816.82	82	117,767.41
53410	Electrical Maintenance	33,000.00	.00	33,000.00	2,120.26	18,437.39	12,442.35	62	20,003.55
53430	Paint Supplies	6,000.00	4,000.00	10,000.00	4.69	6,140.74	3,854.57	61	3,315.10
53440	Plumbing Supplies	33,000.00	.00	33,000.00	11,824.43	13,949.49	7,226.08	78	20,479.06
53450	Swimming Pool Maintenance	1,000.00	(1,000.00)	.00	.00	.00	.00	+++	.00
53500	Small Tools & Equipment	53,600.00	7,500.00	61,100.00	6,601.97	39,977.73	14,520.30	76	36,626.73
54100	Special Departmental Expenses	7,000.00	.00	7,000.00	.00	.00	7,000.00	0	8,615.38
54200	Utilities	1,058,200.00	.00	1,058,200.00	.00	770,134.34	288,065.66	73	785,274.11
54400	Professional Services	118,200.00	24,009.00	142,209.00	37,123.22	30,158.43	74,927.35	47	11,051.53
54500	Contracted Services	2,370,775.00	1,149,969.00	3,520,744.00	707,229.22	2,307,837.14	505,677.64	86	1,721,453.60
54605	Asphalt Maintenance	35,000.00	10,000.00	45,000.00	6,825.64	23,480.22	14,694.14	67	29,860.46
54635	General Construction	5,500.00	.00	5,500.00	.00	1,869.36	3,630.64	34	2,028.95
54640	Graffiti Abatement	340,152.00	24,000.00	364,152.00	97,473.39	253,894.06	12,784.55	96	158,048.82
54645	Median Island Maintenance	296,600.00	(187,200.00)	109,400.00	4,741.25	9,867.66	94,791.09	13	3,229.94
54650	Signage	16,500.00	12,400.00	28,900.00	163.15	27,998.04	738.81	97	8,635.70
54655	Street Lights/Signals	220,000.00	(6,172.00)	213,828.00	95,758.21	80,975.92	37,093.87	83	97,418.93
54660	Street Paintings/Markings	15,000.00	.00	15,000.00	3,095.72	11,415.82	488.46	97	5,245.80
54670	Tree Care	5,000.00	(1,500.00)	3,500.00	.00	3,276.96	223.04	94	4,261.37
54675	Weed Abatement	15,600.00	1,500.00	17,100.00	913.27	11,618.09	4,568.64	73	4,613.98
54800	Convention & Mtg Expenses	4,500.00	.00	4,500.00	.00	1,641.21	2,858.79	36	23.00
54900	Professional Development	1,000.00	.00	1,000.00	.00	980.00	20.00	98	975.00
54930	Safety Programs & Materials	26,180.00	.00	26,180.00	3,650.81	19,492.03	3,037.16	88	13,714.89
56205	Permits - Fees - Licenses	74,050.00	.00	74,050.00	38,494.20	31,240.44	4,315.36	94	28,335.08
56910	Legal Service	70,000.00	.00	70,000.00	.00	95,601.61	(25,601.61)	137	61,433.83
57300	Furniture & Equipment	.00	.00	.00	.00	207.00	(207.00)	+++	.00
57850	Contra Deposit Accounts	.00	.00	.00	.00	(13,019.69)	13,019.69	+++	(5,830.28)
57900	Equipment Replacement	185,287.00	.00	185,287.00	.00	185,287.00	.00	100	.00
EXPENSE TOTALS		\$10,898,178.00	\$1,078,306.00	\$11,976,484.00	\$1,054,633.58	\$8,004,469.95	\$2,917,380.47	76%	\$6,849,179.55
Department 40 - Public Works Totals		\$10,898,178.00	\$1,078,306.00	\$11,976,484.00	\$1,054,633.58	\$8,004,469.95	\$2,917,380.47	76%	\$6,849,178.55
Department 60 - Human Resources									
EXPENSE									
51100	Salaries	537,671.00	.00	537,671.00	.00	383,630.85	154,040.15	71	297,273.73
51120	Vacation/Sick Leave Accrual Pay-Out	6,000.00	.00	6,000.00	.00	14,293.62	(8,293.62)	238	21,794.75
51200	Hourly Salaries	24,750.00	22,000.00	46,750.00	.00	20,545.00	26,205.00	44	14,558.00
51500	Public Employees Retirement (PERS)	111,276.00	.00	111,276.00	.00	91,323.97	19,952.03	82	65,983.86
51501	PT Retirement	950.00	.00	950.00	.00	770.47	179.53	81	580.37
51504	Deferred Compensation	5,377.00	.00	5,377.00	.00	2,400.06	2,976.94	45	1,996.81
51600	Workers Compensation	4,712.00	.00	4,712.00	.00	.00	4,712.00	0	.00
51700	Disability Insurance	4,877.00	.00	4,877.00	.00	3,184.56	1,692.44	65	2,040.38
51900	Group Health & Life Ins	55,962.00	.00	55,962.00	.00	54,144.89	1,817.11	97	29,760.48
51901	Cash Back Incentive Pay	14,324.00	.00	14,324.00	.00	.00	14,324.00	0	8,952.60
51903	Auto Allowance	4,800.00	.00	4,800.00	.00	3,400.00	1,400.00	71	1,200.00
51904	Technology Stipend	1,800.00	.00	1,800.00	.00	1,275.00	525.00	71	450.00
51905	Bilingual Pay	1,200.00	.00	1,200.00	.00	850.00	350.00	71	1,475.00
51906	Post Employment Health Plan	.00	.00	.00	.00	1,392.51	(1,392.51)	+++	533.70
51907	OPEB Cost Allocation	17,880.00	.00	17,880.00	.00	16,424.75	1,455.25	92	17,949.68
51930	Medicare/Employer Porti	7,796.00	.00	7,796.00	.00	6,147.94	1,648.06	79	5,356.39
52100	Postage	300.00	.00	300.00	.00	58.03	241.97	19	120.69
52200	Departmental Supplies	3,100.00	.00	3,100.00	.00	3,424.26	(324.26)	110	1,112.10
52205	Office Supplies	600.00	.00	600.00	.00	566.32	33.68	94	391.11
52300	Advertising & Publications	1,600.00	.00	1,600.00	.00	924.00	676.00	58	1,200.00
52600	Membership & Dues	6,750.00	.00	6,750.00	.00	500.00	6,250.00	7	445.00
52700	Books & Periodicals	850.00	.00	850.00	.00	608.96	241.04	72	320.82
52805	Software Licensing	.00	.00	.00	.00	1,863.24	(1,863.24)	+++	.00
53200	Mileage Reimbursement	200.00	.00	200.00	.00	.00	200.00	0	.00
54400	Professional Services	52,592.00	.00	52,592.00	5,735.00	36,646.28	10,210.72	81	29,121.71
54500	Contracted Services	223,775.00	(22,000.00)	201,775.00	30,259.75	140,370.24	31,145.01	85	157,903.73
54800	Convention & Mtg Expenses	11,000.00	.00	11,000.00	.00	5,764.88	5,235.12	52	1,789.01



Expense Budget Performance Report

Fiscal Year to Date 03/31/24

Include Rollup Account and Rollup to Account

Account	Account Description	Adopted Budget	Budget Amendments	Amended Budget	YTD Encumbrances	FY 2023-24 YTD Transactions	Budget - YTD Transactions	% Used/ Rec'd	FY 2022-23 Prior Year YTD
54810	Employee Appreciation	20,000.00	.00	20,000.00	.00	19,494.99	505.01	97	500.00
54900	Professional Development	5,300.00	.00	5,300.00	.00	395.12	4,904.88	7	37.77
54935	First Aid Treatment	7,500.00	.00	7,500.00	.00	225.27	7,274.73	3	.00
54940	Organizational Learning	13,850.00	.00	13,850.00	.00	6,946.17	6,903.83	50	1,440.00
56910	Legal Service	82,540.00	.00	82,540.00	44,601.00	51,986.65	(14,047.65)	117	39,565.17
57300	Furniture & Equipment	.00	.00	.00	.00	.00	.00	+++	2,214.38
57900	Equipment Replacement	4,180.00	.00	4,180.00	.00	4,180.00	.00	100	.00
EXPENSE TOTALS		\$1,233,512.00	\$0.00	\$1,233,512.00	\$80,595.75	\$873,738.03	\$279,178.22	77%	\$706,067.24
Department 60 - Human Resources Totals		\$1,233,512.00	\$0.00	\$1,233,512.00	\$80,595.75	\$873,738.03	\$279,178.22	77%	\$706,067.24
Department 80 - Parks And Recreation		EXPENSE							
51100	Salaries	2,607,118.00	(22,707.00)	2,584,411.00	.00	1,598,980.28	985,430.72	62	1,493,019.79
51120	Vacation/Sick Leave Accrual Pay-Out	51,205.00	.00	51,205.00	.00	133,269.28	(82,064.28)	260	73,320.81
51200	Hourly Salaries	1,856,452.00	22,707.00	1,879,159.00	.00	1,197,153.43	682,005.57	64	792,648.87
51300	Overtime	18,000.00	4,000.00	22,000.00	.00	9,076.01	12,923.99	41	11,350.29
51500	Public Employees Retirement (PERS)	539,553.00	.00	539,553.00	.00	384,594.82	154,958.18	71	381,517.91
51501	PT Retirement	70,728.00	.00	70,728.00	.00	41,284.10	29,443.90	58	29,277.71
51504	Deferred Compensation	25,785.00	.00	25,785.00	.00	10,496.69	15,288.31	41	10,345.44
51600	Workers Compensation	22,850.00	.00	22,850.00	.00	.00	22,850.00	0	.00
51700	Disability Insurance	24,441.00	.00	24,441.00	.00	13,721.72	10,719.28	56	13,647.38
51800	Unemployment Insurance	.00	.00	.00	.00	(220.00)	220.00	+++	364.00
51900	Group Health & Life Ins	408,234.00	.00	408,234.00	.00	203,112.57	205,121.43	50	199,312.65
51901	Cash Back Incentive Pay	42,972.00	.00	42,972.00	.00	29,974.98	12,997.02	70	30,438.84
51903	Auto Allowance	4,800.00	.00	4,800.00	.00	3,400.00	1,400.00	71	3,400.00
51904	Technology Stipend	1,800.00	.00	1,800.00	.00	1,275.00	525.00	71	1,275.00
51905	Bilingual Pay	4,800.00	.00	4,800.00	.00	2,675.00	2,125.00	56	3,462.50
51906	Post Employment Health Plan	2,122.00	.00	2,122.00	.00	1,550.40	571.60	73	1,522.66
51907	OPEB Cost Allocation	86,692.00	.00	86,692.00	.00	88,063.64	(1,371.64)	102	96,239.80
51930	Medicare/Employer Porti	37,802.00	.00	37,802.00	.00	42,514.69	(4,712.69)	112	37,558.73
52100	Postage	56,349.00	.00	56,349.00	.00	22,732.01	33,616.99	40	19,490.00
52200	Departmental Supplies	141,197.00	1,651.00	142,848.00	3,294.45	85,612.16	53,941.39	62	91,633.21
52205	Office Supplies	23,791.00	(3,828.00)	19,963.00	.00	5,783.14	14,179.86	29	14,295.99
52210	Supplies/Chemicals	25,895.00	.00	25,895.00	.00	2,313.02	23,581.98	9	3,824.94
52250	Uniforms	11,227.00	.00	11,227.00	.00	3,921.36	7,305.64	35	9,010.83
52255	Participant Uniforms	30,294.00	384.00	30,678.00	13,440.77	13,399.23	3,838.00	87	9,076.06
52300	Advertising & Publications	17,275.00	.00	17,275.00	.00	4,093.43	13,181.57	24	10,519.93
52400	Print Duplicate & Photocopying	178,698.00	(3,767.00)	174,931.00	28,275.19	49,430.93	97,224.88	44	55,714.54
52600	Membership & Dues	13,847.00	265.00	14,112.00	.00	7,727.83	6,384.17	55	5,839.95
52800	Software	661.00	.00	661.00	.00	.00	661.00	0	.00
52900	Commission Stipends	6,500.00	.00	6,500.00	.00	3,075.00	3,425.00	47	675.00
53200	Mileage Reimbursement	516.00	.00	516.00	.00	.00	516.00	0	.00
53300	Equipment Maintenance & Repairs	16,922.00	(7,000.00)	9,922.00	.00	5,206.69	4,715.31	52	4,000.00
53301	Equipment Rental	164,090.00	15,067.00	179,157.00	31,983.79	143,209.03	3,964.18	98	91,189.28
53450	Swimming Pool Maintenance	1,600.00	(1,600.00)	.00	.00	.00	.00	+++	.00
53500	Small Tools & Equipment	92,149.00	1,869.00	94,018.00	(3,511.54)	33,839.90	63,689.64	32	66,460.89
54100	Special Departmental Expenses	.00	4,300.00	4,300.00	.00	4,040.00	260.00	94	.00
54400	Professional Services	15,000.00	.00	15,000.00	.00	11,131.36	3,868.64	74	.00
54500	Contracted Services	610,562.00	335,699.00	946,261.00	69,836.59	339,520.65	536,903.76	43	321,812.25
54510	Contract Instructors	122,109.00	.00	122,109.00	17,711.00	53,991.50	50,406.50	59	48,163.10
54530	Credit Card Service Charges	1,236.00	.00	1,236.00	.00	76.75	1,159.25	6	.00
54700	Insurance & Surety Bond	14,260.00	.00	14,260.00	.00	5,631.00	8,629.00	39	2,559.90
54800	Convention & Mtg Expenses	16,354.00	.00	16,354.00	.00	4,725.34	11,628.66	29	4,560.82
54900	Professional Development	7,468.00	(2,605.00)	4,863.00	.00	792.00	4,071.00	16	2,044.75
55280	Senior Citizen Committee	56,641.00	.00	56,641.00	1,870.00	41,162.95	13,608.05	76	33,289.77
55285	Event Tickets	68,266.00	(12,350.00)	55,916.00	.00	19,194.76	36,721.24	34	15,530.24
56205	Permits - Fees - Licenses	1,400.00	.00	1,400.00	.00	620.00	780.00	44	559.00
56910	Legal Service	16,400.00	.00	16,400.00	.00	8,809.34	7,590.66	54	5,804.19
57300	Furniture & Equipment	58,900.00	27,800.00	86,700.00	18,470.56	17,834.75	50,394.69	42	25,683.32
57900	Equipment Replacement	69,943.00	.00	69,943.00	.00	69,943.00	.00	100	.00
EXPENSE TOTALS		\$7,644,904	\$359,885	\$8,004,789	\$181,371	\$4,718,740	\$3,104,678	61%	\$4,020,440
Department 80 - Parks And Recreation		\$7,644,904	\$359,885	\$8,004,789	\$181,371	\$4,718,740	\$3,104,678	61%	\$4,020,440
Department 90 - Non-Departmental		EXPENSE							
51500	Public Employees Retirement (PERS)	1,204,032.00	.00	1,204,032.00	.00	1,281,571.80	(77,539.80)	106	1,143,966.40
51504	Deferred Compensation	.00	.00	.00	.00	(.24)	.24	+++	.00
51700	Disability Insurance	.00	.00	.00	.00	(3.41)	3.41	+++	.07
51800	Unemployment Insurance	.00	.00	.00	.00	(6.00)	6.00	+++	.00
51900	Group Health & Life Ins	1,211,000.00	.00	1,211,000.00	2,442.00	845,267.51	363,290.49	70	824,935.17
51960	Vacancy Savings	(400,000.00)	.00	(400,000.00)	.00	.00	(400,000.00)	0	.00
52100	Postage	33,000.00	.00	33,000.00	.00	2,794.82	30,205.18	8	31,934.12
52400	Print Duplicate & Photocopying	106,148.00	.00	106,148.00	28,138.06	75,195.58	2,814.36	97	56,966.00
52600	Membership & Dues	64,155.00	.00	64,155.00	.00	64,718.91	(563.91)	101	60,766.16
54100	Special Departmental Expenses	355,754.00	.00	355,754.00	.00	272,580.64	83,173.36	77	274,238.06
54300	Telephone	153,042.00	.00	153,042.00	18,294.89	85,992.92	48,754.19	68	168,665.02
54400	Professional Services	13,800.00	.00	13,800.00	4,500.00	4,600.00	4,700.00	66	2,100.00



Expense Budget Performance Report

Fiscal Year to Date 03/31/24

Include Rollup Account and Rollup to Account

Account	Account Description	Adopted Budget	Budget Amendments	Amended Budget	YTD Encumbrances	FY 2023-24 YTD Transactions	Budget - YTD Transactions	% Used/ Rec'd	FY 2022-23 Prior Year YTD
54500	Contracted Services	567,396.00	.00	567,396.00	22,840.79	544,555.21	.00	100	365,653.48
54700	Insurance & Surety Bond	959,450.00	4,500.00	963,950.00	.00	828,491.50	135,458.50	86	698,306.25
54910	Tuition Reimbursement	45,000.00	.00	45,000.00	.00	5,250.99	39,749.01	12	1,788.76
56850	Inter Departmental Charges	341,500.00	.00	341,500.00	.00	.00	341,500.00	0	226,950.00
56922	Penalties	.00	.00	.00	.00	.00	.00	+++	1,870.00
56978	Principal Payment- 2016 Refunding	1,030,000.00	.00	1,030,000.00	.00	1,030,000.00	.00	100	995,000.00
56979	Interest Payment- 2016 Refunding	888,775.00	.00	888,775.00	.00	888,775.00	.00	100	926,250.00
56993	Misc. Expenses	.00	.00	.00	.00	(6,389.64)	6,389.64	+++	(12.00)
57100	Land	.00	.00	.00	.00	.00	.00	+++	10,000.00
57120	Loss on asset disposal	.00	.00	.00	.00	196.13	(196.13)	+++	.00
	EXPENSE TOTALS	\$6,573,052	\$4,500	\$6,577,552	\$76,216	\$5,923,592	\$577,745	91%	\$5,789,377
Department 90 - Non-Departmental Totals		\$6,573,052	\$4,500	\$6,577,552	\$76,216	\$5,923,592	\$577,745	91%	\$5,789,377
Department 98 - Transfer Out Control									
	EXPENSE								
56900	Transfer Out	6,176,503	2,239,970	8,416,473		1,065,000	6,437,507	24	4,937,613
	EXPENSE TOTALS	6,176,503	2,239,970	8,416,473		1,065,000	6,437,507	24%	4,937,613
Department 98 - Transfer Out Control		6,176,503	2,239,970	8,416,473		1,065,000	6,437,507	24%	4,937,613
Fund 100 - General Fund Totals		59,564,653	5,267,986	64,846,963	8,121,942	37,682,761	19,212,377		38,794,397
Expense Totals		59,564,653	5,267,986	64,846,963	8,121,942	37,682,761	19,212,377		38,794,397
Fund 100 - General Fund Totals									
	REVENUE TOTALS	\$59,564,653	\$570,000	\$60,134,653	\$0	\$34,925,314	\$24,639,289		\$33,074,166
	EXPENSE TOTALS	\$59,564,653	\$5,267,986	\$64,846,963	\$8,121,942	\$37,682,761	\$19,212,377		38,794,397
Fund 100 - General Fund Totals		\$0	(\$4,697,986)	(\$4,712,310)	(\$8,121,942)	(\$2,757,447)	\$5,426,911		(\$5,720,231)
Grand Totals		\$0	(\$4,697,986)	(\$4,712,310)	(\$8,121,942)	(\$2,757,447)	\$5,426,911		(\$5,720,231)
Grand Totals									
	REVENUE TOTALS	59,564,653	570,000	60,134,653		34,925,314	24,639,289	58%	33,082,766
	EXPENSE TOTALS	59,564,653	5,267,986	64,846,963	8,121,942	37,682,761	19,212,377	58%	37,789,184
Grand Totals		\$0.00	(\$4,697,986)	(\$4,712,310)	(\$8,121,942)	(\$2,757,447)	\$5,426,911		(\$5,720,231)



Enclosure 4

Budget Performance Report

Fiscal Year to Date 03/31/24

Include Rollup Account and Rollup to Account

Account	Account Description	Adopted Budget	Budget Amendments	Amended Budget	Current Month Transactions	YTD Encumbrances	YTD Transactions	Budget - YTD Transactions	% Used/Rec'd	Prior Year YTD
Fund 550 - Water Authority										
REVENUE										
43100	Interest Income	262,150.00	.00	262,150.00	6,641.79	.00	247,704.80	14,445.20	94	145,200.36
43116	Investment Fair Value gain (loss)	.00	.00	.00	.00	.00	158,674.15	(158,674.15)	+++	(67,276.49)
43250	Water Right Lease	.00	42,500.00	42,500.00	42,500.00	.00	85,000.00	(42,500.00)	200	.00
45000	State Grants	.00	.00	.00	42,514.89	.00	42,514.89	(42,514.89)	+++	.00
45112	Misc Local Grants	.00	.00	.00	.00	.00	1,190,978.10	(1,190,978.10)	+++	1,440,378.18
47200	Miscellaneous Revenue	4,000.00	.00	4,000.00	260.00	.00	5,627.00	(1,627.00)	141	3,473.00
47300	Damages to City Property	.00	.00	.00	.00	.00	1,500.00	(1,500.00)	+++	.00
49100	Metered Water Sales	10,303,283.84	.00	10,303,283.84	839,972.38	.00	7,042,304.42	3,260,979.42	68	6,292,772.82
49150	Water Sales-Power Charge	1,327,241.30	.00	1,327,241.30	106,543.79	.00	1,133,496.36	193,744.94	85	1,107,303.32
49300	Turn On Charges	138,000.00	.00	138,000.00	17,936.56	.00	181,050.39	(43,050.39)	131	172,831.85
49400	Inspection Fees	.00	.00	.00	730.00	.00	1,446.00	(1,446.00)	+++	2,864.00
49500	Water Process Application	5,000.00	.00	5,000.00	1,007.00	.00	7,326.00	(2,326.00)	147	6,101.00
49700	Service Connection Fees	1,000.00	.00	1,000.00	.00	.00	1,506.00	(506.00)	151	753.00
49800	Meter Removal/Installation	9,000.00	.00	9,000.00	2,568.84	.00	8,670.78	329.22	96	(6,692.22)
REVENUE TOTALS		\$12,049,675.14	\$42,500.00	\$12,092,175.14	\$1,060,675.25	\$0.00	\$10,107,798.89	\$1,984,376.25	84%	\$9,097,708.82
EXPENSE										
51100	Salaries	2,420,232.00	.00	2,420,232.00	145,409.43	.00	1,382,735.52	1,037,496.48	57	1,129,482.78
51120	Vacation/Sick Leave Accrual Pay-Out	93,734.00	.00	93,734.00	.00	.00	43,278.45	50,455.55	46	68,917.79
51200	Hourly Salaries	32,130.00	.00	32,130.00	.00	.00	.00	32,130.00	0	19,041.75
51300	Overtime	85,000.00	233,785.00	318,785.00	16,233.25	.00	289,287.27	29,497.73	91	71,608.75
51500	Public Employees Retirement (PERS)	902,223.00	.00	902,223.00	34,988.43	.00	730,328.76	171,894.24	81	654,151.94
51501	PT Retirement	1,205.00	.00	1,205.00	.00	.00	.00	1,205.00	0	753.76
51504	Deferred Compensation	24,201.00	.00	24,201.00	1,431.72	.00	14,148.84	10,052.16	58	7,984.46
51600	Workers Compensation	21,210.00	.00	21,210.00	.00	.00	.00	21,210.00	0	.00
51700	Disability Insurance	20,023.00	.00	20,023.00	1,500.33	.00	12,872.97	7,150.03	64	9,965.10
51800	Unemployment Insurance	.00	.00	.00	.00	.00	7,428.00	(7,428.00)	+++	.00
51900	Group Health & Life Ins	499,226.00	.00	499,226.00	28,962.78	.00	246,909.15	252,316.85	49	182,644.75
51901	Cash Back Incentive Pay	58,729.00	.00	58,729.00	4,078.48	.00	39,580.70	19,148.30	67	41,092.23
51903	Auto Allowance	7,560.00	.00	7,560.00	670.00	.00	5,442.50	2,117.50	72	1,902.50
51904	Technology Stipend	2,700.00	.00	2,700.00	210.00	.00	1,698.75	1,001.25	63	633.75
51905	Bilingual Pay	4,380.00	.00	4,380.00	366.25	.00	3,495.00	885.00	80	3,600.60
51906	Post Employment Health Plan	1,215.00	.00	1,215.00	146.46	.00	1,367.34	(152.34)	113	756.26
51907	OPEB Cost Allocation	80,477.00	.00	80,477.00	.00	.00	69,006.20	11,470.80	86	75,412.97
51908	Certification compensation	.00	.00	.00	125.00	.00	5,625.03	(5,625.03)	+++	.00
51930	Medicare/Employer Porti	35,094.00	.00	35,094.00	2,424.26	.00	25,684.66	9,409.34	73	21,204.97
52100	Postage	25,200.00	60,000.00	85,200.00	3,117.22	30,717.91	29,282.09	25,200.00	70	24,448.95
52200	Departmental Supplies	17,000.00	8,424.00	25,424.00	.00	8,560.99	10,666.35	6,196.66	76	14,974.86
52210	Supplies/Chemicals	635,000.00	(236,000.00)	399,000.00	21,333.25	49,032.25	63,999.75	285,968.00	28	74,321.63
52250	Uniforms	5,500.00	2,000.00	7,500.00	1,972.57	1,629.47	6,838.72	(968.19)	113	2,595.77
52400	Print Duplicate & Photocopying	2,000.00	.00	2,000.00	.00	.00	2,108.54	(108.54)	105	2,093.80
52600	Membership & Dues	40,500.00	(2,000.00)	38,500.00	4,055.00	.00	6,893.00	31,607.00	18	4,410.49
52700	Books & Periodicals	2,500.00	.00	2,500.00	.00	.00	.00	2,500.00	0	.00
52805	Software Licensing	10,000.00	.00	10,000.00	.00	.00	6,627.24	3,372.76	66	4,000.00
53100	Automobile Supplies	20,000.00	2,000.00	22,000.00	806.83	5,304.86	14,932.18	1,762.96	92	9,273.85
53150	Fuel	43,000.00	.00	43,000.00	6,660.47	.00	35,001.34	7,998.66	81	33,720.61
53200	Mileage Reimbursement	350.00	.00	350.00	.00	.00	.00	350.00	0	.00
53300	Equipment Maintenance & Repairs	31,000.00	(2,000.00)	29,000.00	526.54	2,400.12	19,862.67	6,737.21	77	13,689.08
53305	Water Meter Maintenance & Repair	50,000.00	107,192.00	157,192.00	.00	.91	109,999.50	47,191.59	70	.00
53308	Water Valves - Replacement Program	30,000.00	.00	30,000.00	.00	.00	.00	30,000.00	0	10,336.21
53310	Fire Hydrant Maintenance & Repair	30,000.00	.00	30,000.00	29,247.12	.00	29,247.12	752.88	97	25,247.14
53315	Plant Maintenance and Repair	230,000.00	(91,900.00)	138,100.00	1,687.26	67,548.99	26,218.88	44,332.13	68	34,189.33
53400	Building & Grounds Maintenance	8,000.00	.00	8,000.00	.00	.00	.00	8,000.00	0	988.47
53500	Small Tools & Equipment	30,000.00	.00	30,000.00	1,920.13	5,456.31	8,889.16	15,654.53	48	13,511.35
53610	Cost Reimbursements	120,000.00	.00	120,000.00	.00	.00	116,902.15	3,097.85	97	116,902.15
54100	Special Departmental Expenses	289,500.00	12,193.00	301,693.00	62,684.64	115,313.73	147,457.99	38,921.28	87	62,796.44
54200	Utilities	260,000.00	.00	260,000.00	34,713.24	.00	267,354.49	(7,354.49)	103	278,855.42
54250	Purchased Water	1,750,000.00	.00	1,750,000.00	225,133.29	645,346.34	1,104,653.66	.00	100	1,001,481.86
54400	Professional Services	115,000.00	8,234.00	123,234.00	2,048.87	7,581.10	24,156.20	91,496.70	26	21,725.85
54500	Contracted Services	9,231,000.00	18,934,189.00	28,165,189.00	493,952.51	3,186,993.71	2,557,315.38	22,420,879.91	20	5,571,095.00
54530	Credit Card Service Charges	53,000.00	.00	53,000.00	4,939.96	.00	45,726.55	7,273.45	86	38,504.29
54605	Asphalt Maintenance	20,000.00	.00	20,000.00	.00	2,996.31	11,003.69	6,000.00	70	16,169.97
54700	Insurance & Surety Bond	189,750.00	.00	189,750.00	.00	.00	164,247.50	25,502.50	87	138,550.75
54800	Convention & Mtg Expenses	9,000.00	.00	9,000.00	810.00	.00	3,820.00	5,180.00	42	1,710.00
54930	Safety Programs & Materials	12,600.00	.00	12,600.00	393.48	2,622.97	5,047.28	4,929.75	61	4,169.86
55320	Refund/Rtn Overpayment	2,000.00	.00	2,000.00	.00	.00	.00	2,000.00	0	.00
56205	Permits - Fees - Licenses	107,790.00	.00	107,790.00	48,459.82	.00	94,271.82	13,518.18	87	96,810.93
56910	Legal Service	15,000.00	.00	15,000.00	391.00	.00	3,577.80	11,422.20	24	851.00
56990	Interest Expense	449,900.00	.00	449,900.00	.00	.00	149,966.67	299,933.33	33	170,591.67



Budget Performance Report

Fiscal Year to Date 03/31/24

Include Rollup Account and Rollup to Account

Account	Account Description	Adopted Budget	Budget Amendments	Amended Budget	Current Month Transactions	YTD Encumbrances	YTD Transactions	Budget - YTD Transactions	% Used/Rec'd	Prior Year YTD
57300	Furniture & Equipment	100,000.00	236,000.00	336,000.00	56,000.00	4,986.33	60,681.21	270,332.46	20	384,748.66
57404	Depr/Amort Expense	400,000.00	.00	400,000.00	.00	.00	168,351.15	231,648.85	42	601,408.49
57800	Contra Capital	.00	.00	.00	.00	.00	.00	.00	+++	(384,748.66)
58500	Bad Debt	.00	.00	.00	.00	.00	25,578.65	(25,578.65)	+++	12,167.88
	EXPENSE TOTALS	\$18,623,929.00	\$19,272,117.00	\$37,896,046.00	\$1,237,399.59	\$4,136,492.30	\$8,199,567.87	\$25,559,985.83	33%	\$10,690,747.46
Fund 550 - Water Authority Totals										
	REVENUE TOTALS	12,049,675.14	42,500.00	12,092,175.14	1,060,675.25	.00	10,107,798.89	1,984,376.25	84%	9,097,708.82
	EXPENSE TOTALS	18,623,929.00	19,272,117.00	37,896,046.00	1,237,399.59	4,136,492.30	8,199,567.87	25,559,985.83	33%	10,690,747.46
Fund 550 - Water Authority Totals (\$6,574,253.86) (\$19,229,617.00) (\$25,803,870.86) (\$176,724.34) (\$4,136,492.30) \$1,908,231.02 (\$23,575,609.58) (\$1,593,038.64)										
Fund 560 - PRIME - CCA										
REVENUE										
43100	Interest Income	.00	.00	.00	47,474.27	.00	280,647.74	(280,647.74)	+++	82,125.62
47200	Miscellaneous Revenue	.00	.00	.00	.00	.00	.00	.00	+++	500.00
47610	Cost Reimbursements	.00	.00	.00	.00	.00	.00	.00	+++	1,109.98
47750	Gen/Demand and Collections	23,655,274.00	3,594,817.00	27,250,091.00	1,858,783.27	.00	20,564,358.00	6,685,733.00	75	16,110,612.08
47751	PRIME Future	.00	38,083.00	38,083.00	3,034.81	.00	31,080.90	7,002.10	82	34,722.45
47752	Resource Adequacy Sale	.00	.00	.00	.00	.00	.00	.00	+++	499,965.94
49803	CPUC Bond Posting- PRIME	.00	.00	.00	147,000.00	.00	147,000.00	(147,000.00)	+++	.00
	REVENUE TOTALS	\$23,655,274.00	\$3,632,900.00	\$27,288,174.00	\$2,056,292.35	\$0.00	\$21,023,086.64	\$6,265,087.36	77%	\$16,729,036.07
EXPENSE										
51100	Salaries	298,860.00	(3,942.00)	294,918.00	20,794.90	.00	197,278.19	97,639.81	67	130,332.99
51120	Vacation/Sick Leave Accrual Pay-Out	14,770.00	.00	14,770.00	.00	.00	5,353.40	9,416.60	36	3,565.70
51200	Hourly Salaries	.00	3,942.00	3,942.00	.00	.00	2,352.00	1,590.00	60	5,607.00
51500	Public Employees Retirement (PERS)	61,851.00	.00	61,851.00	5,520.09	.00	45,846.67	16,004.33	74	32,984.57
51501	PT Retirement	.00	.00	.00	.00	.00	88.20	(88.20)	+++	210.26
51504	Deferred Compensation	2,989.00	.00	2,989.00	552.28	.00	5,353.34	(2,364.34)	179	965.87
51600	Workers Compensation	2,619.00	.00	2,619.00	.00	.00	.00	2,619.00	0	.00
51700	Disability Insurance	2,728.00	.00	2,728.00	200.12	.00	1,688.00	1,040.00	62	1,170.95
51900	Group Health & Life Ins	46,339.00	.00	46,339.00	3,812.73	.00	28,963.68	17,375.32	63	22,670.62
51901	Cash Back Incentive Pay	3,416.00	.00	3,416.00	284.64	.00	2,300.07	1,115.93	67	390.15
51903	Auto Allowance	1,800.00	.00	1,800.00	190.00	.00	1,637.50	162.50	91	600.00
51904	Technology Stipend	540.00	.00	540.00	45.00	.00	371.25	168.75	69	180.00
51905	Bilingual Pay	240.00	.00	240.00	2,025.00	.00	2,025.00	(1,785.00)	844	.00
51906	Post Employment Health Plan	740.00	.00	740.00	65.06	.00	594.22	145.78	80	226.36
51907	OPEB Cost Allocation	9,939.00	.00	9,939.00	.00	.00	7,398.76	2,540.24	74	8,085.68
51930	Medicare/Employer Porti	4,333.00	.00	4,333.00	339.51	.00	3,065.15	1,267.85	71	2,231.09
52100	Postage	13,705.00	6,088.00	19,793.00	277.44	6,528.88	10,489.49	2,774.63	86	4,408.43
52200	Departmental Supplies	1,500.00	.00	1,500.00	.00	.00	175.97	1,324.03	12	.00
52205	Office Supplies	1,000.00	.00	1,000.00	.00	.00	386.45	613.55	39	307.24
52300	Advertising & Publications	18,400.00	5,845.00	24,245.00	200.80	5,472.95	4,481.24	14,290.81	41	1,749.42
52305	Marketing - PRIME	35,750.00	8,500.00	44,250.00	3,381.00	.00	9,512.78	34,737.22	21	.00
52310	Research & Development - PRIME	25,000.00	.00	25,000.00	.00	.00	.00	25,000.00	0	510.00
52400	Print Duplicate & Photocopying	5,200.00	2,988.00	8,188.00	445.80	2,473.56	5,714.05	.39	100	2,212.39
52600	Membership & Dues	56,980.00	.00	56,980.00	.00	.00	27,444.91	29,535.09	48	769.83
52800	Software	.00	.00	.00	.00	.00	199.00	(199.00)	+++	294.99
53200	Mileage Reimbursement	250.00	.00	250.00	.00	.00	141.48	108.52	57	.00
53500	Small Tools & Equipment	1,500.00	.00	1,500.00	.00	.00	341.98	1,158.02	23	.00
54275	Purchased Power- PRIME	13,668,832.00	1,496,221.00	15,165,053.00	1,307,736.11	.00	9,428,288.12	5,736,764.88	62	11,249,654.95
54276	Net Energy Metering (NEM) Expense	22,000.00	.00	22,000.00	4,352.56	.00	(16,645.84)	38,645.84	-76	(7,527.40)
54277	Resource Adequacy Purchase	3,623,865.00	396,676.00	4,020,541.00	636,736.50	.00	2,685,808.50	1,334,732.50	67	458,228.01
54300	Telephone	3,000.00	.00	3,000.00	597.00	.00	1,791.00	1,209.00	60	1,791.00
54400	Professional Services	790,314.00	.00	790,314.00	100,098.91	11,734.94	457,934.54	320,644.52	59	408,660.99
54500	Contracted Services	.00	84,500.00	84,500.00	.00	72,577.50	11,922.50	.00	100	.00
54800	Convention & Mtg Expenses	3,200.00	.00	3,200.00	.00	.00	.00	3,200.00	0	4,676.95
54900	Professional Development	1,500.00	.00	1,500.00	.00	.00	.00	1,500.00	0	.00
56910	Legal Service	12,850.00	(8,500.00)	4,350.00	168.50	.00	1,639.07	2,710.93	38	1,239.03
56992	Bank Service Charges	5,000.00	.00	5,000.00	.00	.00	.00	5,000.00	0	1,720.00
57300	Furniture & Equipment	.00	.00	.00	.00	.00	.00	.00	+++	4,554.07
	EXPENSE TOTALS	\$18,741,010.00	\$1,992,318.00	\$20,733,328.00	\$2,087,823.95	\$98,787.83	\$12,933,940.67	\$7,700,599.50	63%	\$12,342,471.14
Fund 560 - PRIME - CCA Totals										
	REVENUE TOTALS	23,655,274.00	3,632,900.00	27,288,174.00	2,056,292.35	.00	21,023,086.64	6,265,087.36	77%	16,729,036.07
	EXPENSE TOTALS	18,741,010.00	1,992,318.00	20,733,328.00	2,087,823.95	98,787.83	12,933,940.67	7,700,599.50	63%	12,342,471.14
Fund 560 - PRIME - CCA Totals \$4,914,264.00 \$1,640,582.00 \$6,554,846.00 (\$31,531.60) (\$98,787.83) \$8,089,145.97 (\$1,435,512.14) \$4,386,564.93										
Fund 570 - Golf Course										
REVENUE										
47200	Miscellaneous Revenue	28,000.00	.00	28,000.00	.00	.00	50,000.00	(22,000.00)	179	8,538.10
47900	Transfer In	.00	33,452.00	33,452.00	.00	.00	.00	33,452.00	0	.00
48300	Green Fees	318,000.00	.00	318,000.00	38,559.30	.00	304,322.81	13,677.19	96	190,867.59
48400	Driving Range Fees	128,000.00	.00	128,000.00	10,438.00	.00	98,496.00	29,504.00	77	37,628.11



Budget Performance Report

Fiscal Year to Date 03/31/24

Include Rollup Account and Rollup to Account

Table with columns: Account, Account Description, Adopted Budget, Amended Budget, Current Month Transactions, YTD Encumbrances, YTD Transactions, Budget - YTD Transactions, % Used/Rec'd, Prior Year YTD. Includes sections for REVENUE TOTALS, EXPENSE, Fund 570 - Golf Course, and Fund 590 - Sports Arena Complex.



Budget Performance Report

Fiscal Year to Date 03/31/24

Include Rollup Account and Rollup to Account

Account	Account Description	Adopted Budget	Budget Amendments	Amended Budget	Current Month Transactions	YTD Encumbrances	YTD Transactions	Budget - YTD Transactions	% Used/Rec'd	Prior Year YTD
51904	Technology Stipend	360.00	.00	360.00	30.00	.00	251.25	108.75	70	191.25
51906	Post Employment Health Plan	481.00	.00	481.00	41.74	.00	387.53	93.47	81	279.11
51907	OPEB Cost Allocation	1,635.00	.00	1,635.00	.00	.00	1,286.59	348.41	79	1,406.04
51930	Medicare/Employer Porti	713.00	.00	713.00	65.53	.00	646.17	66.83	91	569.00
52205	Office Supplies	.00	2,102.00	2,102.00	.00	.00	2,101.92	.08	100	.00
54200	Utilities	.00	.00	.00	.00	.00	.00	.00	+++	852.64
54400	Professional Services	90,000.00	(2,102.00)	87,898.00	14,000.00	(65,825.50)	84,000.00	69,723.50	21	.00
54500	Contracted Services	.00	6,825.00	6,825.00	.00	6,825.20	.00	(.20)	100	(67,500.00)
57404	Depr/Amort Expense	.00	.00	.00	.00	.00	274.28	(274.28)	+++	1,169.42
58500	Bad Debt	.00	.00	.00	.00	.00	8,610.02	(8,610.02)	+++	.00
EXPENSE TOTALS		\$158,486.00	\$6,825.00	\$165,311.00	\$20,021.53	(\$59,000.30)	\$153,911.17	\$70,400.13	57%	(\$19,644.14)
Fund	590 - Sports Arena Complex Totals									
	REVENUE TOTALS	330,376.00	.00	330,376.00	2,011.40	.00	265,096.64	65,279.36	80%	233,324.86
	EXPENSE TOTALS	158,486.00	6,825.00	165,311.00	20,021.53	(59,000.30)	153,911.17	70,400.13	57%	(19,644.14)
Fund	590 - Sports Arena Complex Totals	\$171,890.00	(\$6,825.00)	\$165,065.00	(\$18,010.13)	\$59,000.30	\$111,185.47	(\$5,120.77)		\$252,969.00
Grand Totals										
	REVENUE TOTALS	36,912,825.14	3,708,852.00	40,621,677.14	3,180,024.58	.00	32,239,397.49	8,382,279.65	79%	26,547,437.24
	EXPENSE TOTALS	39,186,081.00	21,330,837.00	60,516,918.00	3,575,610.90	4,295,753.78	22,405,937.57	33,815,226.65	44%	23,906,112.47
	Grand Totals	(\$2,273,255.86)	(\$17,621,985.00)	(\$19,895,240.86)	(\$395,586.32)	(\$4,295,753.78)	\$9,833,459.92	(\$25,432,947.00)		\$2,641,324.77



Tuesday, April 9, 2024

A Regular Meeting of the Water Authority was held in the Council Chamber, 6615 Passons Boulevard, Pico Rivera, California.

Meeting was jointly held with the City Council and Water Authority. Items appear as listed on the combined agenda for the meeting of April 9, 2024.

Authority President Lara called the meeting to order at 6:00 p.m.

PRESENT: Camacho, Garcia, Lutz, Sanchez, Lara

ABSENT: None

PUBLIC COMMENTS: None

CONSENT CALENDAR ITEMS:

Water Authority:

6. Minutes:

- Received and filed the Water Authority regular meeting of March 12, 2024

7. Approved Purchase of a Case 590SN Tractor Loader Backhoe from Sonsray Machinery, LLC. (700)

1. Approved the purchase of a 590SN Tractor Loader Backhoe Case Heavy Equipment from Sonsray Machinery, LLC utilizing Cooperative Agreement Contract No. 011723-CNH through Sourcewell in the amount of \$186,00 and authorized the Executive Director to execute all documents related to the purchase of the equipment.

Motion by Commissioner Lutz, seconded by Commissioner Dr. Sanchez to approve Consent Calendar Item Nos. 6 and 7. Motion carries by the following roll call vote:

AYES: Camacho, Garcia, Lutz, Sanchez, Lara

NOES: None

CONSENT CALENDAR ITEMS PULLED FOR FURTHER DISCUSSION: None

REGULAR AGENDA: None

ADJOURNMENT:

President Lara adjourned the Water Authority meeting at 6:49 p.m. There being no objection, it was so ordered.

AYES: Camacho, Garcia, Lutz, Sanchez, Lara
NOES: None

Andrew C. Lara, President

ATTEST:

Cynthia Ayala, CMC, Authority Secretary

I hereby certify that the foregoing is a true and correct report of the proceedings of the Water Authority regular meeting dated April 9, 2024, and approved by the Water Authority on May 14, 2024.

Cynthia Ayala, CMC, Authority Secretary



To: President and Commissioners
From: Executive Director
Meeting Date: May 14, 2024
Subject: PRESSURE RELIEF SUSTAINING VALVE STATION ON DUNLAP CROSSING ROAD, CIP NO. 21361 – AWARD OF CONTRACT

Recommendation:

1. Award a construction contract for an amount not-to-exceed \$268,063 to American Pipeline Services and authorize the Executive Director to execute the contract in a form approved by the General Counsel;
2. Authorize the Executive Director or designee to process change orders, as needed, in an amount not-to-exceed \$26,806 (approximately 10% of the total contract amount) for construction contingency; and
3. Approve the Notice of Exemption (NOE) for the subject project and authorize the City Clerk to file the NOE with the County Recorder, in accordance with the California Environmental Quality Act (CEQA).

Fiscal Impact:

The fiscal year (FY) 2023-24 Adopted Budget includes appropriations in the Water Authority Funds under Account No. 550.70.7340.54500.21361 in the amount of \$600,000. The total project cost is estimated at \$340,000 for design and construction. No additional funding is necessary at this time and there is no fiscal impact to the General Fund.

Background:

In September 2021, the City of Pico Rivera (City) completed an update to the Water Master Plan which evaluated the performance and condition of the existing distribution system, identified any system deficiencies, recommended projects necessary to meet future water demands and regulations, and provided a blueprint for the future operation of the system.

The hydraulic modeling conducted during the Water Master Plan revealed that there is an area in the northeastern section of the City’s water distribution system where the pressure falls below the standard levels for both average and peak daily demand conditions.

Discussion:

The City’s water system is currently made up of a single pressure zone. The Water Master Plan suggests dividing the water system into two (2) pressure zones, one for the north and one for the south. This proposed zone separation will aid to isolate the northeastern section of the system that is experiencing low pressures. Dividing the pressure zone in the City requires the installation of a pressure reducing valve station on Dunlap Crossing Road, west of Calico Avenue. With the proposed improvements, the northeastern section of the system can expect to see improved pressure to meet current and future water supply demands. This improvement has been identified as part of the Capital Improvement Plan of the Water Master Plan.

On March 1, 2024, the Notice Inviting Bids (NIB) was advertised in the *Los Cerritos Newspaper* and was posted on Planet Bids through the City’s website. On April 2, 2024, five (5) bids were received.

The following summarizes the bids received:

Construction Company	Bid Amount
American Pipeline Services	\$268,062.50
GCI Construction, Inc.	\$331,346.00
Ferreira Construction	\$408,200.00
Dominguez General Engineering	\$423,625.00
Houalla Enterprises, Ltd.	\$434,430.00

Staff completed the analysis of the bids and determined American Pipeline Services to be the apparent lowest and responsible bidder. Staff has verified American Pipeline Services’ references and found their past performance on jobs of similar size and scope to be satisfactory. American Pipeline Services has performed work for the City of Gilroy, County of Los Angeles, California Department of General Services and Caltrans. Their bid proposal, bonds, contractor’s license, and insurance documents are in order.

The anticipated schedule for the Project is as follows:

- Award Construction..... May 2024
- Start Construction November 2024
- Complete Construction February 2025

Due to peak water consumption demand during the summer and early fall months, construction is anticipated to begin in November 2024 when less water is consumed. The delayed start date will ensure that the consumption demands are met in the event of a fire flow occurrence during construction.

The total estimated project budget is summarized as follows:

Project Expenditures	Amount
Design	\$45,131
Construction	\$268,063
Contingency (10%)	\$26,806
Total Estimated Project Cost	\$340,000

Project Funding	Amount
Water (Fund 550) FY 2023-24	\$600,000
Total Project Budget	\$600,000

Construction management and inspection services will be provided by Engineering Division and Water Division staff from the Department of Public Works.

Environmental Analysis:

The project has been reviewed for environmental compliance. Pursuant to the California Environmental Quality Act (CEQA) guidelines, the Project is categorically exempt under Section 15302 Class 1(b) for existing facilities (Enclosure 2).

Conclusion:

Staff recommends awarding a construction contract to American Pipeline Services for an amount not-to-exceed \$268,063, authorize the Executive Director or designee to process change orders, as needed, in an amount not-to-exceed \$26,806 in contingency (approximately 10% of the total contract amount) to complete the project, and authorize the City Clerk to file the NOE with the County Recorder, in accordance with the CEQA for the Project.



Steve Carmona

SC:NN:KG:np

Enclosures: 1) Construction Contract
 2) Notice of Exemption

PICO RIVERA WATER AUTHORITY CONTRACT FOR

PRESSURE RELIEF SUSTAINING VALVE STATION ON DUNLAP CROSSING ROAD
CIP NO. 21361

THIS CONTRACT ("Contract") is made and entered this 14th day of May, 2024 ("Effective Date"), by and between the PICO RIVERA WATER AUTHORITY ("PRWA"), a division of the City of Pico Rivera, a California municipal corporation, and American Pipeline Services, a California corporation ("Contractor"). The Contractor's California State Contractor's license number is 987779.

In consideration of the mutual covenants hereinafter set forth, the parties hereto agree as follows:

1. Contract Documents. The Contract Documents consist of this Contract, the Notice Inviting Bids, Instructions to Bidders, Bid Proposal (including documentation accompanying the Bid Proposal and any post-Bid Proposal documentation submitted before the Notice of Award), the Bonds, permits from regulatory agencies with jurisdiction, General Provisions, Special Provisions, Plans, Standard Plans, Standard Specifications, Reference Specifications, Addenda, Change Orders, and Supplemental Agreements. In the event there is a conflict between the terms of the Contract Documents, the more specific or stringent provision shall govern. PRWA shall decide which option is the more specific or stringent provision. The Contract Documents are attached hereto and incorporated herein by reference.

2. Scope of Services. The Contractor shall perform and provide all materials, tools, equipment, labor, and services necessary to complete the Work in a good and workmanlike manner for the project identified as PRESSURE RELIEF SUSTAINING VALVE STATION ON DUNLAP CROSSING ROAD, CIP NO. 21361 ("Project"), as described in the Contract Documents.

3. Compensation.

3.1 Contract Price and Basis for Payment. In consideration for the Contractor's full, complete, and timely performance of the Work required by the Contract Documents, the PRWA shall pay the Contractor for the actual quantity of Work required under the Bid Items awarded by the PRWA performed in accordance with the lump sum prices and unit prices for Bid Items, set forth in the Bidder's Bid Schedule submitted with the Bid Proposal. The sum of the unit prices and lump sum prices for the Bid Items, awarded by the PRWA is Two Hundred Sixty-Eight Thousand, Sixty-Two Dollars and Fifty Cents, (\$268,062.50) ("Contract Price"). It is understood and agreed that the quantities set forth in the Bidder's Proposal for which unit prices are fixed are estimates only and that the PRWA will pay and the Contractor will accept, as full payment for these items of work, the unit prices set forth in the Bidder's Proposal multiplied by the actual number of units performed, constructed, or completed as directed by the Engineer

3.2 Payment Procedures. Based upon applications for payment submitted by the Contractor to the PRWA, the PRWA shall make payments to the Contractor in accordance with Section 7 of the Standard Specifications, as modified by Section 7 of the General Provisions.

3.3 Substitution of Securities. Pursuant to Public Contracts Code Sec. 22300 Contractor shall be allowed to substitute securities for any moneys withheld by the PRWA to ensure performance under a contract, unless, federal regulations or policies, or both, do not allow the substitution of securities. At the request and expense of the Contractor, securities equivalent to the amount withheld shall be deposited with the PRWA, or with a state or federally chartered bank in this state as the escrow agent, who shall then pay those moneys to the Contractor. Upon satisfactory completion of the contract, the securities shall be returned to the contractor.

4. Contract Time.

4.1 Limited Notice to Proceed. The PRWA shall issue the “Limited Notice to Proceed” for the Contractor to fulfill preconstruction requirements and order materials. The date specified in the Limited Notice to Proceed does not constitute the date of commencement of the Contract Time. The Contract Time does not include the time necessary to fulfill preconstruction requirements and place the order for materials.

The Limited Notice to Proceed shall further specify that the Contractor must complete the preconstruction requirements and order materials.

Preconstruction requirements include, but are not limited to, the following:

- Submitting and obtaining approval of Traffic Control Plans
- Submitting and obtaining approval of the Stormwater Pollution Prevention Plan (SWPPP)/Water Pollution Control Plan (WPCP)
- Submitting and obtaining approval of critical required submittals
- Installation of the approved Project Identification Signs
- Obtaining an approved no fee Encroachment Permit
- Obtaining a Temporary Use Permit for a construction yard
- Notifying all agencies, utilities, residents, etc., as outlined in the Contract Documents
- Pothole for utilities and location of water location and vault location for potential conflicts

4.2 Notice to Proceed with Construction. After all preconstruction requirements are met and materials have been ordered in accordance with the Limited Notice to Proceed, the PRWA shall issue the "Notice to Proceed with Construction," at which time the Contractor shall diligently prosecute the Work, including corrective items of Work, day to day thereafter, within the remaining **40 working days** as of of the Contract Time to complete the Project.

5. Liquidated Damages for Delay and Control of Work.

5.1 Liquidated Damages. The Contractor and the PRWA have agreed to liquidate damages pursuant to Section 6-9 of the General Provisions.

6. Early Completion.

Not applicable.

7. Work After Stop Work Notice. Any work completed by the Contractor after the issuance of a Stop Work Notice by the PRWA shall be rejected and/or removed and replaced as specified in the applicable Section of the Special Provisions.

8. Antitrust Claims. In entering into this Contract, the Contractor offers and agrees to assign to the PRWA all rights, title, and interest in and to all causes of action it may have under Section 4 of the Clayton Act (15 U.S.C. Sec. § 15) or under the Cartwright Act (Business and Professions Code Section 16700 *et seq.*) arising from purchases of goods, services, or materials pursuant to the Contract. This assignment shall be made and become effective at the time the PRWA tenders final payment to the Contractor without further acknowledgment by the parties.

9. Prevailing Wages. The PRWA and the Contractor acknowledge that the Project is a public work to which prevailing wages apply.

10. Workers' Compensation. Labor Code Sections 1860 and 3700 provide that every contractor will be required to secure the payment of compensation to its employees. In accordance with the provisions of Labor Code Section 1861, by signing this Contract, the Contractor certifies as follows:

"I am aware of the provisions of Section 3700 of the Labor Code which require every employer to be insured against liability for workers' compensation or to undertake self-insurance in accordance with the provisions of that Code, and I will comply with such provisions before commencing the performance of the Work of this Contract."

11. Miscellaneous Statutory Requirements.

11.1. Contractor License. Contractor shall possess a California contractor's license type for the performance of the Project.

11.2. Ineligible Contractor Prohibited. Any contractor or subcontractor who is ineligible to perform work on a public works project pursuant to Section 1777.1 or 1777.7 of the Labor Code is prohibited from performing work under this Contract.

11.3. Compliance with SB 854 Registration. This Project is subject to compliance monitoring and enforcement by the Department of Industrial Relations. No prime contractor or subcontractor may be listed on a bid proposal for a public works project (submitted on or after March 1, 2015) unless registered with the Department of Industrial Relations pursuant to Labor Code section 1725.5. No prime contractor or subcontractor may be awarded a contract for public work on a public works project (awarded on or after April 1, 2015) unless registered with the Department of Industrial Relations pursuant to Labor Code section 1725.5. The Contractor will be required to post job site notices as described in 8 California Code of Regulation section 16451(d).

11.4. Trenches, Excavations and Unknown Conditions. Pursuant to California Public Contract Code Section 7104, in the event the work included in this Contract requires excavations more than four (4) feet in depth, the following shall apply.

(a) Contractor shall promptly, and before the following conditions are disturbed, notify PRWA, in writing, of any: (1) material that Contractor believes may be material that is hazardous waste, as defined in Section 25117 of the Health and Safety Code, that is required to be removed to a Class I, Class II, or Class III disposal site in accordance with provisions of existing law; (2) Subsurface or latent physical conditions at the site different from those indicated; or (3) Unknown physical conditions at the site of any unusual nature, different materially from those ordinarily encountered and generally recognized as inherent in work of the character provided for in the Contract.

(b) PRWA shall promptly investigate the conditions, and if it finds that the conditions do materially so differ, or do involve hazardous waste, and cause a decrease or increase in Contractor's cost of, or the time required for, performance of any part of the work shall issue a change order per Section 2-7.1 of the General Provisions.

(c) That, in the event that a dispute arises between PRWA and Contractor whether the conditions materially differ, or involve hazardous waste, or cause a decrease or increase in Contractor's cost of, or time required for, performance of any part of the work, Contractor shall not be excused from any scheduled completion date provided for by the contract, but shall proceed with all work to be performed under the contract. Contractor shall retain any and all rights provided either by contract or by law which pertain to the resolution of disputes and protests between the contracting parties.

11.5 Trench and Pipeline Safety. If this Contract is for more than \$25,000 and involves excavation of any trench five feet or more in depth, the Contractor shall submit a detailed plan of shoring, bracing, sloping or other provisions to be made for worker protection in accordance with Labor Code Section 6705. Such plan shall be approved by a qualified representative of the PRWA.

11.6 Utility Relocation. PRWA is responsible for removal, relocation, or protection of existing main or trunkline utilities to the extent such utilities were not identified in the invitation for bids or specifications. PRWA shall reimburse Contractor for any costs incurred in locating, repairing damage not caused by Contractor and removing or relocating such unidentified utility facilities, including equipment idled during such work. Contractor shall not be assessed liquidated damages for delay arising from the removal or relocation of such unidentified utility facilities.

11.7 Third Party Claims Notification. The PRWA shall timely notify the Contractor in writing of any third party claims relating to the contract.

11.8 Unfair Business Practices Claims. The Contractor or subcontractor offers and agrees to assign to the PRWA all rights, title, and interest in and to all causes of action it may have under Section 4 of the Clayton Act (15 U.S.C. Section 15) or under the Cartwright Act (Chapter 2, (commencing with Section 16700) of Part 2 of Division 7 of the Business and Professions Code), arising from purchases of goods, services or materials pursuant to the public works contract or the subcontract. This assignment shall be made and become effective at the time the PRWA renders final payment to the Contractor without further acknowledgment by the parties. (Section 7103.5, California Public Contract Code.).

11.9 Day's Work. Contractor acknowledges that under California Labor Code sections 1810 and following, 8 hours of labor constitutes a legal day's work. Contractor will forfeit as a penalty to PRWA the sum of \$25.00 for each worker employed in the execution of this Contract by Contractor or any subcontractor for each calendar day during which such worker is required or permitted to work more than 8 hours in any one calendar day and 40 hours in any one calendar week in violation of the provisions of Labor Code section 1810. (Labor Code § 1813).

11.10 Hazardous Materials and Unknown Conditions. Contractor shall notify PRWA in writing of the discovery of any of the following conditions, without disturbing the condition, as soon as Contractor, or any of Contractor's subcontractors, agents or employees have knowledge and reporting is possible:

- (1) The presence of any material that the Contractor believes is hazardous waste, as defined in Section 25117 of the Health and Safety Code;
- (2) Subsurface or latent physical conditions at the site differing from those indicated in the specifications; or,

(3) Unknown physical conditions at the site of any unusual nature, different materially from those ordinarily encountered and generally recognized as inherent in work of this character provided for in this Contract.

Pending a determination by PRWA of appropriate action to be taken, Contractor shall provide security measures (e.g., fences) adequate to prevent the hazardous waste or physical conditions from causing bodily injury to any person.

PRWA shall promptly investigate the reported conditions. If PRWA, through its Director of Community Development and Public Works, or her designee, and in the exercise of its sole discretion, determines that the conditions do materially differ, or do involve hazardous waste, and will cause a decrease or increase in the Contractor's cost of, or time required for, performance of any part of the work, then PRWA shall issue a change order.

In the event of a dispute between PRWA and Contractor as to whether the conditions materially differ, or involve hazardous waste, or cause a decrease or increase in the Contractor's cost of, or time required for, performance of any part of the work, Contractor shall not be excused from any scheduled completion date, and shall proceed with all work to be performed under the Contract. Contractor shall retain any and all rights which pertain to the resolution of disputes and protests between the parties.

11.11 Payroll Records. Contractor shall maintain the certified payroll records required by Labor Codes Sec. 1776 and shall report such records directly to the California Labor Commissioner as required by Labor Code Sec. 1771.4. Contractor and any subcontractor shall (1) keep accurate payroll records and verify such records in writing under penalty of perjury, as specified in Section 1776, (2) certify and make such payroll records available for inspection as provided by Section 1776, and (3) inform the PRWA of the location of the records. The Contractor shall inform the PRWA of the location of the records enumerated under Labor Code Sec. 1776, including the street address, PRWA, and county, and shall, within five working days, provide a notice of a change of location and address. The Contractor has ten days in which to comply subsequent to receipt of a written notice requesting these records, or as a penalty to the PRWA, the Contractor shall forfeit \$100.00 for each Day, or portion thereof, for each worker, until strict compliance is effectuated. Upon the request of the Division of Labor Standards Enforcement, these penalties shall be withheld from progress payments then due.

11.12 Employment of Apprentices. Nothing in this Contract prevents Contractor or any subcontractor from employing properly registered apprentices in the execution of the Contract. Contractor is responsible for compliance with Labor Code section 1777.5 for all apprenticeable occupations. This statute requires that contractors and subcontractors must submit contract award information to the applicable joint apprenticeship committee, must employ apprentices in apprenticeable occupations in a ratio of not less than one hour of apprentice's work for every five hours of labor performed by a journeyman (unless an exception is granted under §1777.5), must contribute to the fund or funds in each craft or trade or a like amount to the California Apprenticeship

Council, and that contractors and subcontractors must not discriminate among otherwise qualified employees as apprentices solely on the ground of sex, race, religion, creed, national origin, ancestry or color. Only apprentices defined in Labor Code section 3077, who are in training under apprenticeship standards and who have written apprentice contracts, may be employed on public works in apprenticeable occupations.

11.13 Records and Inspection. Contractor shall maintain full and accurate records with respect to all matters covered under this Agreement for a period of three years after the expiration or termination of this Agreement. City shall have the right to access and examine such records, without charge, during normal business hours. City shall further have the right to audit such records, to make transcripts therefrom and to inspect all program data, documents, proceedings, and activities.

11.14 Ownership of Intellectual Property. All reports, documents or other written material ("written products") developed by Contractor in the performance of this Agreement shall be and remain the property of City without restriction or limitation upon its use or dissemination by City. Contractor may take and retain copies of such written products as desired, but no such written products shall be the subject of a copyright application by Contractor. If any state, federal, or local law requires mandatory copyright protection for Contractor's work product, City shall comply with such laws to the extent feasible.

11.15 Urban Runoff. Contractor shall implement and maintain activity specific Best Management Practices (BMPs) to prevent pollutant loading from stormwater and non-stormwater discharges to receiving waters as required in Municipal NPDES Permit No. CAS004004. Contracting staff whose primary job duties are related to implementation of BMPs shall be adequately trained to effectively implement, operate, and maintain such BMPs and must be versed in factors affecting BMP effectiveness. Contractor shall certify they have received all applicable training to implement the requirements in Municipal NPDES Permit No. CAS004004 and shall provide documentation to that effect.

12. Termination.

12.1. Termination for Convenience. The PRWA may terminate this contract, in whole or in part, with 30 days written notice to the Contractor when it is in the PRWA's best interest. The Contractor shall be paid its costs, including contract close-out costs, and profit on work performed up to the time of termination. The Contractor shall promptly submit its termination claim to PRWA to be paid the Contractor. If the Contractor has any property in its possession belonging to the PRWA, the Contractor will account for the same, and dispose of it in the manner the PRWA directs. The Contractor may terminate this Contract, in whole, with 90 days written notice to the PRWA.

12.2 Termination for Default. If at any time the Contractor is determined to be in material breach of the Contract, a Notice of Potential Breach of Contract shall be prepared by the PRWA, and will be served upon the Contractor and its sureties. If

the Contractor continues to neglect or refuses to comply with the Contract or with the Notice of Potential Breach of Contract to the satisfaction of the PRWA within the time specified in such Notice, the PRWA shall have the authority to terminate the Contract for this Project.

12.3 Waiver of Remedies for any Breach. In the event that PRWA elects to waive its remedies for any breach by Contractor of any covenant, term or condition of this Contract, such waiver by PRWA shall not limit PRWA's remedies for any succeeding breach of that or of any other term, covenant, or condition of the Contract.

13. Titles. The titles used in this Contract are for convenience only and shall in no way define, limit or describe the scope or intent of this Contract or any part of it.

14. Authority. Any person executing this Contract on behalf of the Contractor warrants and represents that he or she has the authority to execute this Contract on behalf of the Contractor and has the authority to bind the Contractor to the performance of its obligations hereunder.

15. Entire Contract. This Contract, including the Contract Documents and any other documents incorporated herein by specific reference, represents the entire and integrated Contract between the PRWA and the Contractor. This Contract supersedes all prior oral or written negotiations, representations or agreements. This Contract may not be modified or amended, nor any provision or breach waived, except in a writing signed by both parties that expressly refers to this Contract.

16. Attorney's Fees and Costs. If either party to this Contract is required to initiate or defend or made a party to any action or proceeding in any way connected with this Contract, the prevailing party in such action or proceeding, in addition to any other relief which may be granted, whether legal or equitable, shall be entitled to reasonable attorney's fees. Attorney's fees shall include attorney's fees on any appeal, and in addition a party entitled to attorney's fees shall be entitled to all other reasonable costs for investigating such action, taking depositions and discovery and all other necessary costs the court allows which are incurred in such litigation. All such fees shall be deemed to have accrued on commencement of such action and shall be enforceable whether or not such action is prosecuted to judgment.

17. Independent Contractor - The Contractor is and shall at all times remain as to the PRWA, a wholly independent contractor. Neither the PRWA, nor any of its officers, employees or agents shall have control over the conduct of the Contractor or any of the Contractor's officers, employees or agents, except as herein set forth. The Contractor shall not at any time or in any manner represent that it or any of its officers, employees or agents are in any manner officers, employees or agents of the PRWA or the City of Pico Rivera, nor shall PRWA officers, employees or agents be deemed the officers, employees, or agents of Contractor as a result of this Contract. The Parties further acknowledge the following: (i) that Contractor shall provide the services outlined in the

Scope of Services directly to PRWA; (ii) Contractor maintains a business location at the address listed under Section 19 that is separate and distinct from the PRWA; (iii) Contractor contracts with other businesses to provide the same or similar services and maintains a clientele without restriction from the PRWA; (iv) Contractor advertises and holds itself out to the public as available to provide the same or similar services; (v) unless otherwise specified in this Contract, Contractor provides its own tools, vehicles, and equipment necessary for performing the Scope of Services; (vi) Contractor has proposed and negotiated its own rates; and (vii) consistent with the nature and demands of the project and the PRWA's business hours and PRWA staff availability, Contractor may set its own hours and location of work.

18. Notice. Any notice, demand, request, document, consent, approval, or communication either party desires or is required to give to the other party or any other person shall be in writing and shall be deemed to be given when served personally or deposited in the U.S. Mail, prepaid, first-class mail, return receipt requested, addressed as follows:

To PRWA: Pico Rivera Water Authority
6615 Passons Boulevard
Pico Rivera, California 90660
Attention: City Engineer

To Contractor: American Pipeline Services
P.O. Box 1931
Monrovia, California 91017
Attention: Richard Craig, President

19. Prohibition Against Assignment. The experience, knowledge, capability and reputation of Contractor, its principals and employees were a substantial inducement for the PRWA to enter into this Contract. Neither this Contract nor any interest herein may be transferred, assigned, conveyed, hypothecated or encumbered voluntarily or by operation of law, whether for the benefit of creditors or otherwise, without the prior written approval of PRWA. Transfers restricted hereunder shall include the transfer to any person or group of persons acting in concert of more than twenty five percent (25%) of the present ownership and/or control of Contractor, taking all transfers into account on a cumulative basis. In the event of any such unapproved transfer, including any bankruptcy proceeding, this Contract shall be void. No approved transfer shall release the Contractor or any surety of Contractor of any liability hereunder without the express consent of PRWA.

20. Counterparts. This Contract may be executed in counterpart originals, duplicate originals, or both, each of which is deemed to be an original for all purposes.

Construction Contract Agreement
AMERICAN PIPELINE SERVICES

Page 10 of 10

IN WITNESS WHEREOF, the parties hereto have executed this Contract the day and year first above written.

PICO RIVERA WATER AUTHORITY

By: _____
Steve Carmona, Executive Director

By: _____
NAME TITLE

Dated: _____

("CONTRACTOR")

PROOF OF AUTHORITY TO BIND
CONTRACTING PARTY REQUIRED

ATTEST:

APPROVED AS TO FORM:

By: _____
Cynthia Ayala, Authority Secretary

By: _____
Arnold M. Alvarez-Glasman, General Counsel

Notice of Exemption**Appendix E**

To: Office of Planning and Research
P.O. Box 3044, Room 113
Sacramento, CA 95812-3044
County Clerk
County of: Los Angeles
12400 Imperial Highway
Norwalk, CA 90650

From: (Public Agency): City of Pico Rivera
6615 Passons Boulevard
Pico Rivera, CA 90660
(Address)

Project Title: Pressure Relief Sustaining Valve Station on Dunlap Crossing Road, Project No. 21361

Project Applicant: Noe Negrete, Director of Public Works

Project Location - Specific:

Paramount Blvd, Slauson Ave, Washington Blvd and Whittier Blvd

Project Location - City: Pico Rivera Project Location - County: Los Angeles

Description of Nature, Purpose and Beneficiaries of Project:

Installation of a pressure relief valve station along an existing water transmission main to separate the City's water distribution supply into two sections.

Name of Public Agency Approving Project: City of Pico Rivera

Name of Person or Agency Carrying Out Project: Noe Negrete, Director of Public Works

Exempt Status: **(check one):**

- Ministerial (Sec. 21080(b)(1); 15268);
- Declared Emergency (Sec. 21080(b)(3); 15269(a));
- Emergency Project (Sec. 21080(b)(4); 15269(b)(c));
- Categorical Exemption. State type and section number: Class 1 - Section 15302 (b)
- Statutory Exemptions. State code number: _____

Reasons why project is exempt:

Project will reconstruct an existing water utility systems and/or facilities involving negligible or no expansion of capacity.

Lead Agency
Contact Person: Noe Negrete, P.E. Area Code/Telephone/Extension: 562-801-4421

If filed by applicant:

1. Attach certified document of exemption finding.
2. Has a Notice of Exemption been filed by the public agency approving the project? Yes No

Signature: _____ Date: _____ Title: Public Works Director

Signed by Lead Agency Signed by Applicant

Authority cited: Sections 21083 and 21110, Public Resources Code.
Reference: Sections 21108, 21152, and 21152.1, Public Resources Code.

Date Received for filing at OPR: _____

GOOD OF THE ORDER

COUNCIL MEETING DATE	COUNCIL MEMBER	REQUEST	DETAIL	DIRECTOR(S)	ACTION TAKEN: Memo; Staff Report; Closed Session; Presentation; Follow-up Meeting; City Manager Reports; Informal Action	DISCUSSION ITEM	ACTION ITEM DATE	STATUS: Complete; Pending; On-going; In-Progress
2/14/2023	Garcia/Sanchez	Establishing Safe Spaces for kids	Take to City Council	P. Yugar	TBD	2/14/2023	8/8/2023	In-Progress
11/14/2023	Lara/Lutz	MHKO Ordinance	Take to City Council	A. Betancourt	TBD			In-Progress
1/23/2024	Lara/Garcia	Drone Technology Report	Take to City Council	S. Carmona	TBD			In-Progress
3/12/2024	Lutz/Garcia	Create funding for 1st time Home Buyers (Veterans/1st Responders)		A. Betancourt	TBD			Pending
3/12/2024	Lara/Camacho	Crosswalk Safety Assessment	Take to City Council	N. Negrete	TBD		5/28/2024	Pending
3/26/2024	Camacho/Garcia	Citywide Traffic Safety Assessment		N. Negrete	TBD			Pending
3/26/2024	Garcia/Lara	Graffiti Ordinance Update		A. Betancourt	TBD			Pending
4/9/2024	Garcia/Camacho	Ad Hoc regarding Traffic Calming Measures/Parking	Mayor to formally establish	N. Negrete & A. Betancourt			4/23/2024	Pending
4/23/2024	Sanchez/Lara	Funding for Women's and Children's Crisis Shelter						